

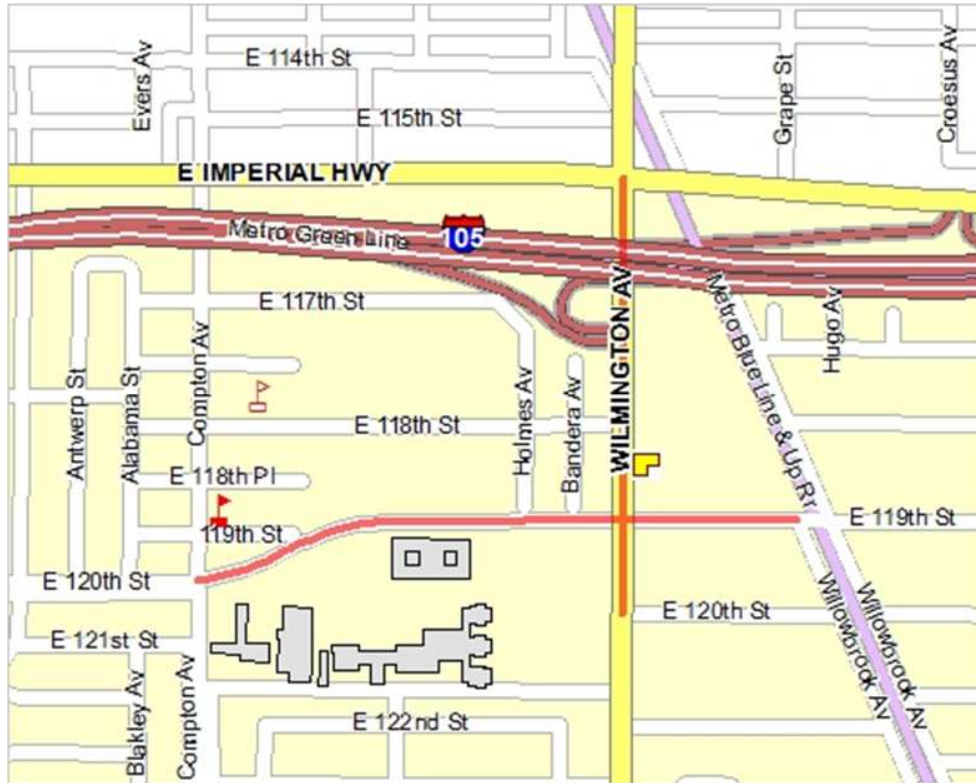


Willowbrook Area Access Improvements – Wayfinding Signs

Location Map



Willowbrook Area Access Improvements – Wayfinding Signs

- **Project Scope:**

The primary objective of this project is to improve mobility of pedestrians and bicyclists in the vicinity of the Martin Luther King Jr. Community Hospital by installing monument and wayfinding signage.

- **Project Benefits:**

This project enhances wayfinding in the Willowbrook area and improves pedestrian and bicyclists' movement to and from key attractions.

- **Community Outreach:**

The scope of work has been presented to the community many times as part of the scope of work for Willowbrook Area Access Improvements project. The project information flyer and pre-construction brochure for the Willowbrook Area Access Improvements project were both provided to the community in December 2016 prior to start of construction. The flyer and brochure also included details regarding this monument and wayfinding signage project. The community is in support of both projects.

- **Project Location:** Unincorporated County community of Willowbrook

- Wilmington Av from Imperial Hwy to 480 feet south of 120th St
- 120th St from Compton Av to Wilmington Av
- 119th Street from Wilmington Av to Willowbrook Av

- **Cost Estimate:**

- Total Project: \$530,000
- Construction: \$220,000
- Reimbursable Local Funds awarded through Metro: \$292,000



Metro

WWW.METRO.NET

- **Economic Impact:** Project construction supports 3 direct and indirect jobs.

- **Estimated Start of Construction:** October 2017 (approximately one-month duration)

Please email/call us with any questions about this project.

Precious Crosby, Project Manager
Office (626) 458-3914
pcrosby@dpw.lacounty.gov