

**LOS ANGELES COUNTY
PUBLIC WORKS**

BENCHMARKS



Public Works
LOS ANGELES COUNTY

NORWALK QUAD

2013 ADJUSTMENT

2013 BASELINE

NAVD 88 DATUM FOOT/METER

PREFACE

The Department of Public Works level net is composed of more than 1,700 miles or 2720 kilometers of levels supporting in excess of 9,000 benchmarks. Previously when a major readjustment of the net was undertaken, to emphasize the complete break with previous elevations, the CY, CG, and CL, series benchmarks were re-labeled DY, DG, and DL, respectively. Beginning in 1993 the Baseline readjustment year will be indicated on Baseline BM's, as indicated below (*). Henceforth all BM numbers will be labeled as a Y, G, or L series that will no longer indicate the major adjustment year.

To facilitate the adjustment, indexing and distribution of the adjusted values of the net, the county territory was divided into 33 quads or areas. For the identification purposes each quad was given a name (i.e. "Rosemead", "La Mirada", and "Santa Fe"...etc). When benchmarks and elevations in the quad are used, the name of the bench and quad must be stated in the description, i.e.:

(*)	BASELINE	90.057	L&BR IN CTR OF CB RET @ NE COR	Y 9191
	(1990)	295.461	LA HABRA BLVD & VALLEY HOME AVE	

It is expected that this general adjustment will for the most part remain sound for 8 to 10 years. Updating constrained adjustments will continue in the future. When a quad is readjusted, new elevations will be published and the date of readjustment will be noted in the benchmark description. Two benchmarks with different adjustment dates will not normally agree with each other.

The basic accuracy of the net is reflected by an indicated field probable error of ± 0.017 feet per mile (4mm per kilometer) of leveling as determined from conditions of closure. However, many years of experience in vertical control in the greater Los Angeles basin and Antelope Valley indicates that because of varying degrees of subsidence and heaving, the true datum is recovered only by obtaining substantial agreement of a number of benchmarks.

The users of this network of benchmarks are invited to assist in its maintenance by notifying this department of cases of obliteration, apparent mistakes in descriptions or elevations, and the disturbance of benchmarks.

Datum: North American Vertical Datum of 1988 (NAVD88)

Note: NAVD 1988 minus approximately 2.3 feet (70 cm) equals NGVD 1929 Datum. For more accurate equations at individual benchmarks refer to previous publications.

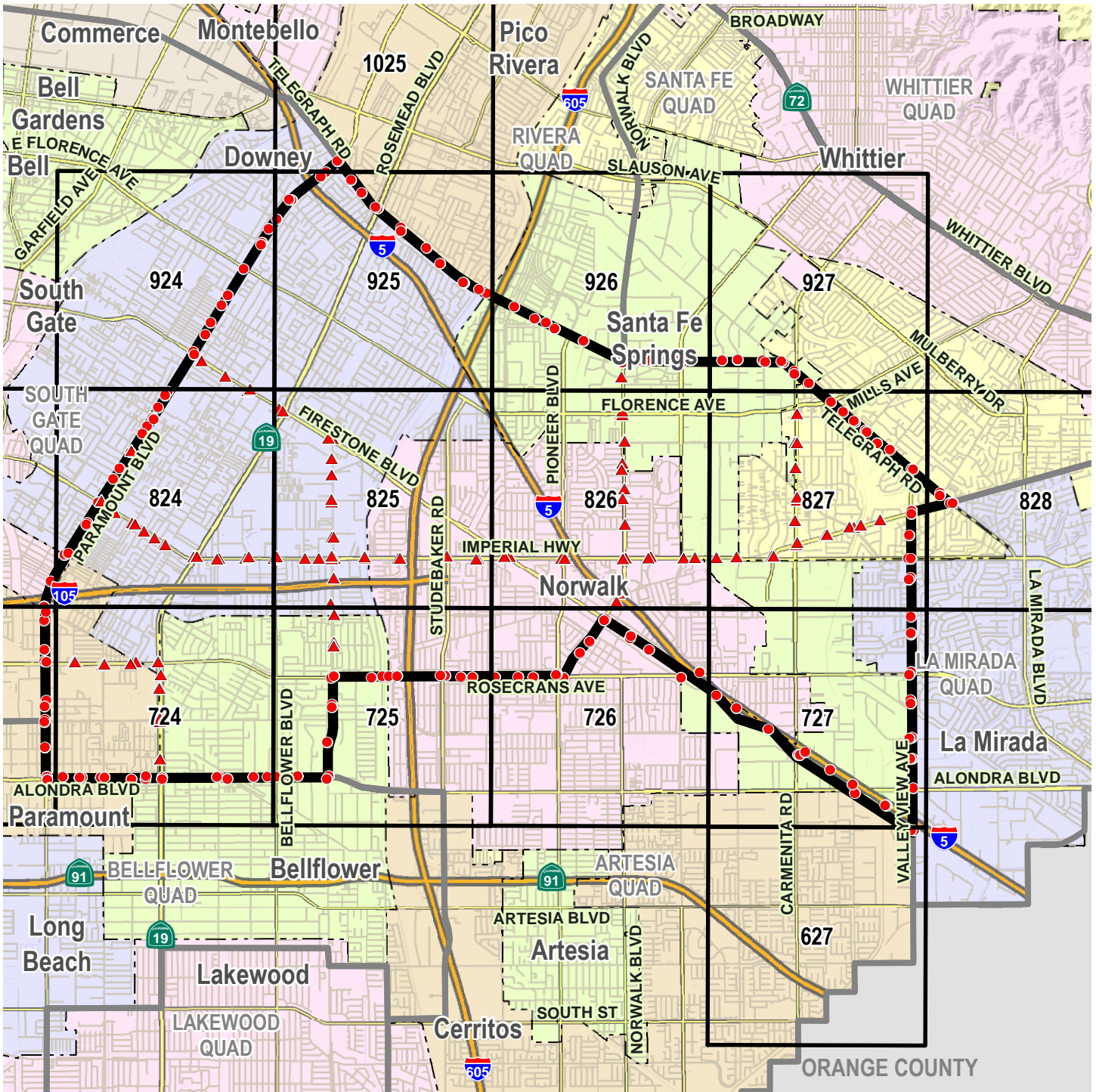
Abbreviations used in Benchmark Descriptions




Abbreviations	Descriptions	Abbreviations	Descriptions
<i>ABUT</i>	Abutment	<i>LT</i>	Lead and Tack
<i>ALG</i>	Along	<i>LACE</i>	Los Angeles City Engineer
<i>ANG PT</i>	Angle Point	<i>LACS</i>	La County Engineer
<i>B/W</i>	Back of Walk	<i>LAFC</i>	La County Flood Control
<i>BCR</i>	Begin Curb Return	<i>L&BN</i>	Lead and Bench Nail
<i>BC</i>	Begin Curve	<i>L&BR</i>	Lead and Brad
<i>BLDG</i>	Building	<i>L&N</i>	Lead and Nail
<i>BM</i>	Benchmark	<i>L&SPK</i>	Lead and Spike
<i>BT SPK</i>	Boat or Bolt Spike	<i>L&T</i>	Lead and Tack
<i>BR CAP</i>	Brass Cap Monument	<i>MCR</i>	Middle Curb Return
<i>C B</i>	Catch Basin	<i>MKD</i>	Marked
<i>CTR</i>	Center	<i>MC</i>	Middle Curve
<i>C/L</i>	Centerline	<i>MON</i>	Monument
<i>C/L INT</i>	Centerline Intersection	<i>N/O</i>	North of
<i>C/L PROD</i>	Centerline Produced	<i>NR</i>	Near
<i>CONC</i>	Concrete	<i>OPP</i>	Opposite
<i>COR</i>	Corner	<i>PI</i>	Point of Intersection
<i>COE</i>	Corps of Engineers	<i>PK&W</i>	PK Nail and Washer
<i>CULV</i>	Culvert	<i>P/L</i>	Property Line
<i>CYN</i>	Canyon	<i>POST</i>	Point on Simi-Tangent
<i>CB</i>	Curb	<i>PP</i>	Power Pole
<i>CS MON</i>	Co. Eng. Monument	<i>PVMT</i>	Pavement
<i>CT SPK</i>	Cut Spike	<i>PROD</i>	Produced
<i>DPW</i>	Dept of Public Works	<i>RD</i>	Road
<i>DR</i>	Driveway	<i>RDBM</i>	Road Dept Benchmark
<i>E/O</i>	East of	<i>RDBM TAG</i>	Road Dept Benchmark Tag
<i>ECR</i>	End Curb Return	<i>RR</i>	Railroad
<i>EC</i>	End Curve	<i>R/W</i>	Right of Way
<i>ENT</i>	Entrance	<i>SDMH</i>	Storm Drain Manhole
<i>FL</i>	Flow line	<i>SMH</i>	Sewer Manhole
<i>FTG</i>	Footing	<i>SPK</i>	Spike
<i>FRWY</i>	Freeway	<i>ST&W</i>	Spike Tin and Washer
<i>F/W</i>	Front of Walk	<i>S/O</i>	South of
<i>GAR</i>	Garage	<i>TP</i>	Telephone Pole
<i>HDWL</i>	Head Wall	<i>USC&GS</i>	US Coast and Geodetic Survey
<i>HSE</i>	House	<i>USGS</i>	US Geological Survey
<i>HWY</i>	Highway	<i>WK</i>	Walk
<i>INT</i>	Intersection	<i>W/O</i>	West of
<i>IP</i>	Iron Pipe		

QUAD COVERAGE INDEX MAP



NORWALK QUAD INDEX

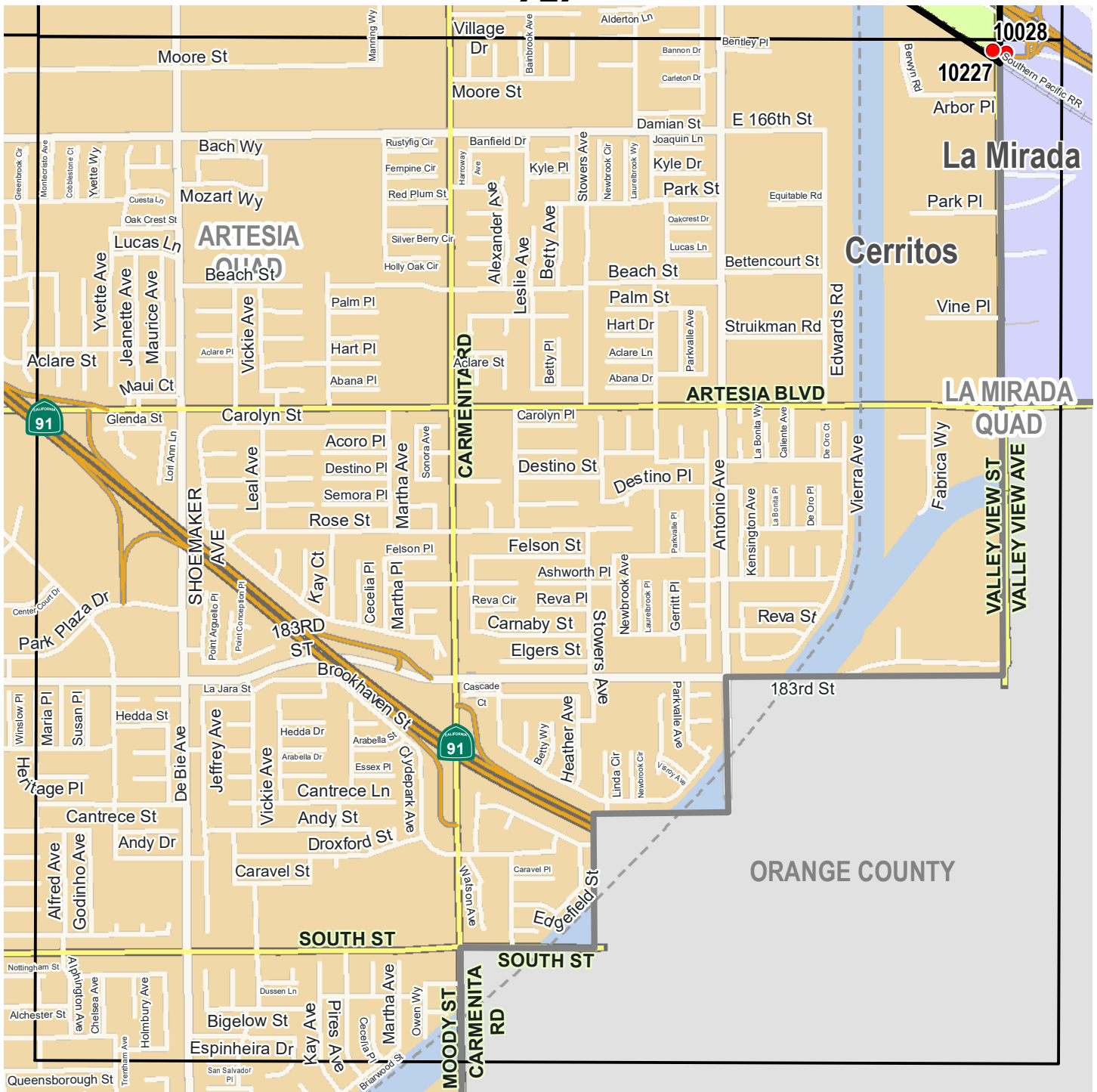






-  Quad Boundary
-  Baseline BM
-  Interior BM
-  Field Book Grid

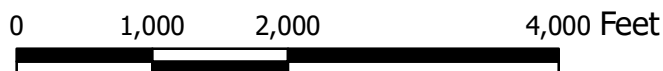


GRID 627 NORWALK QUAD

727

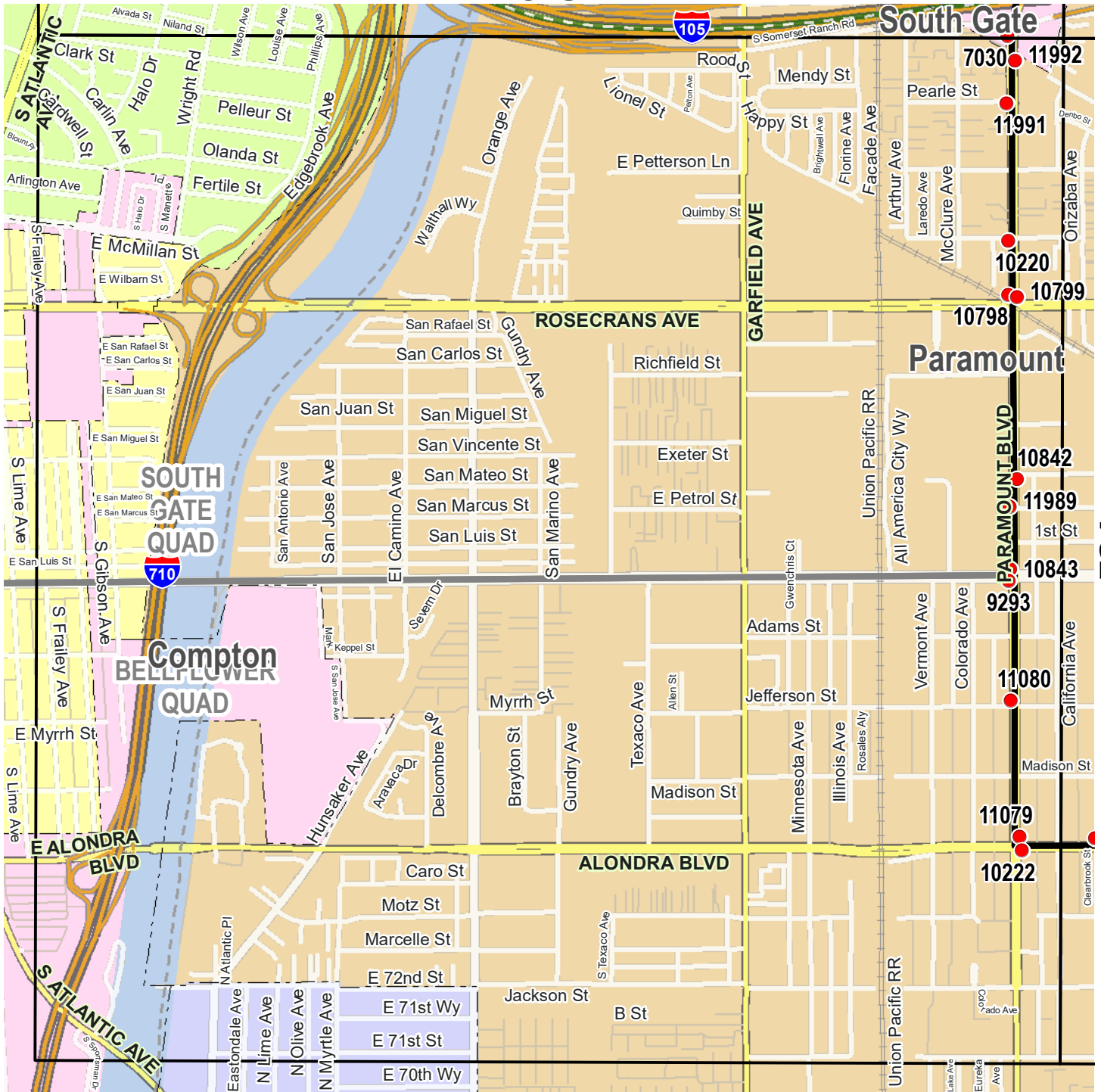


-  Quad Boundary
-  Field Book Grid
-  Baseline BM
-  Interior BM






GRID 723 NORWALK QUAD

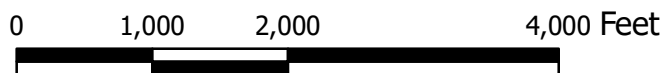
823



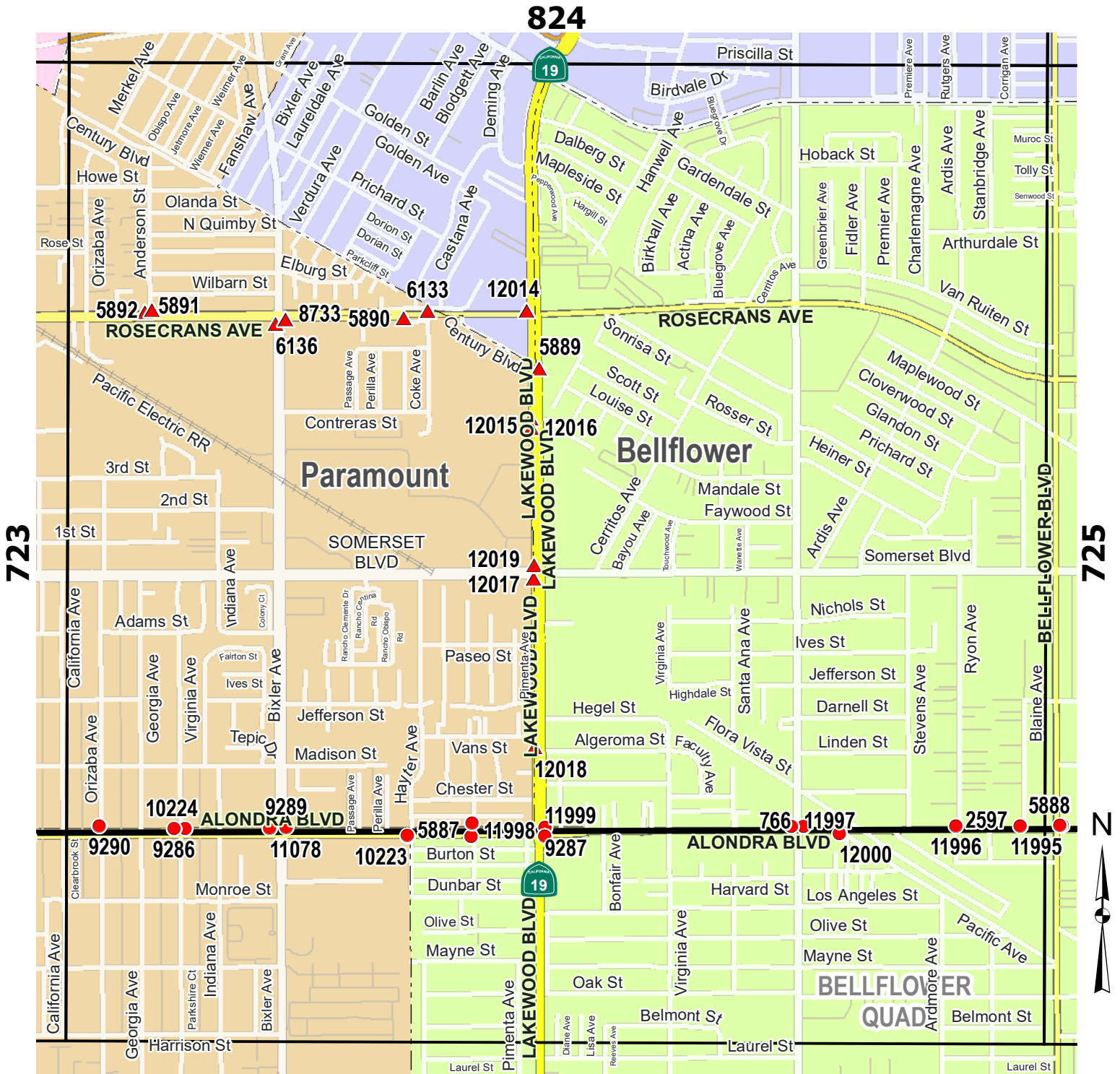
724



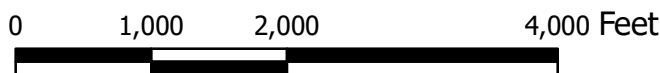
-  Quad Boundary
-  Baseline BM
-  Field Book Grid
-  Interior BM



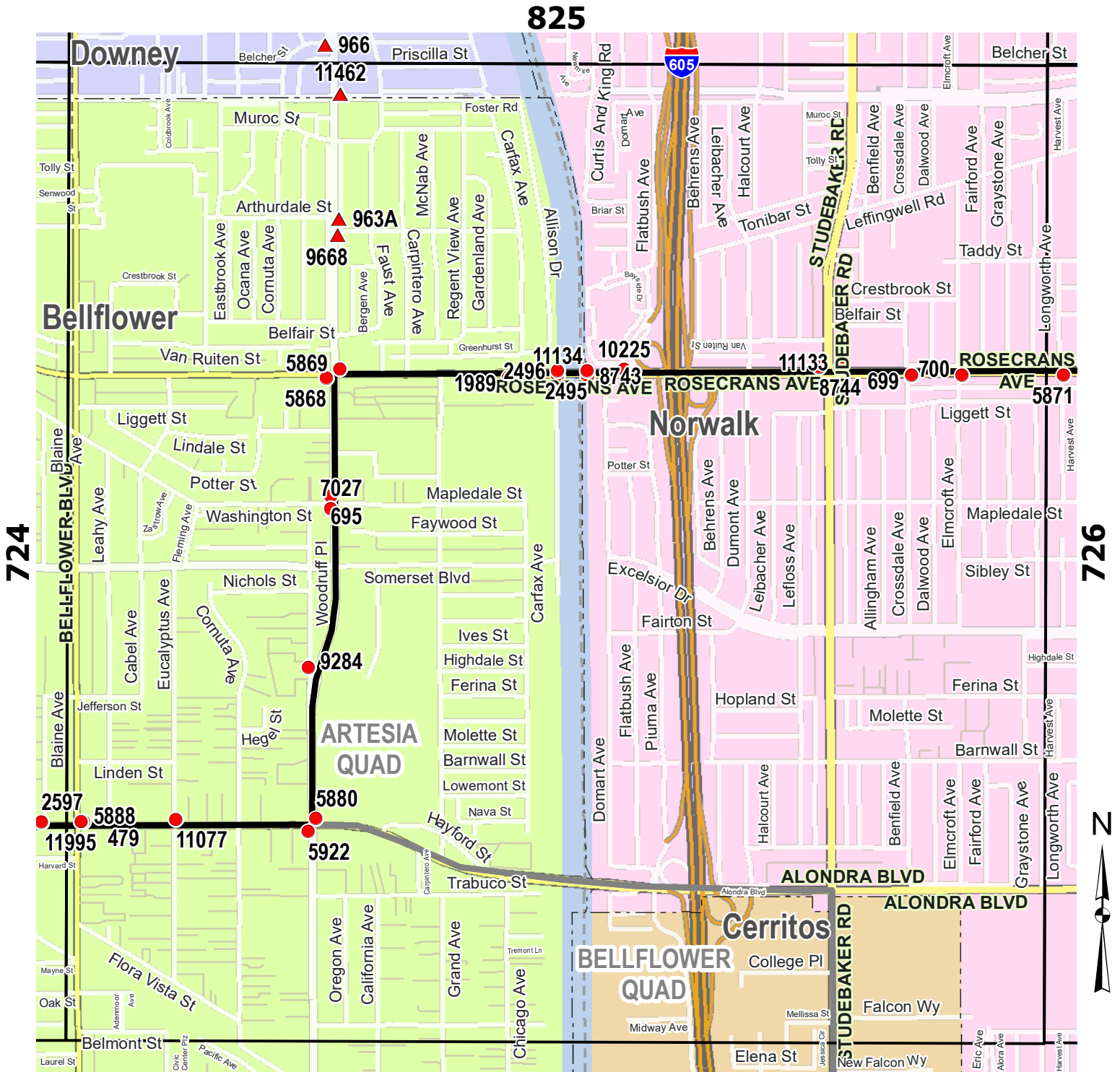
GRID 724 NORWALK QUAD






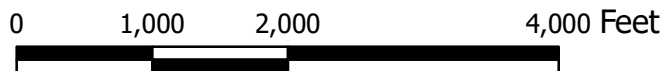
- Quad Boundary
- Field Book Grid
- Baseline BM
- ▲ Interior BM



GRID 725 NORWALK QUAD



-  Quad Boundary
-  Baseline BM
-  Field Book Grid
-  Interior BM

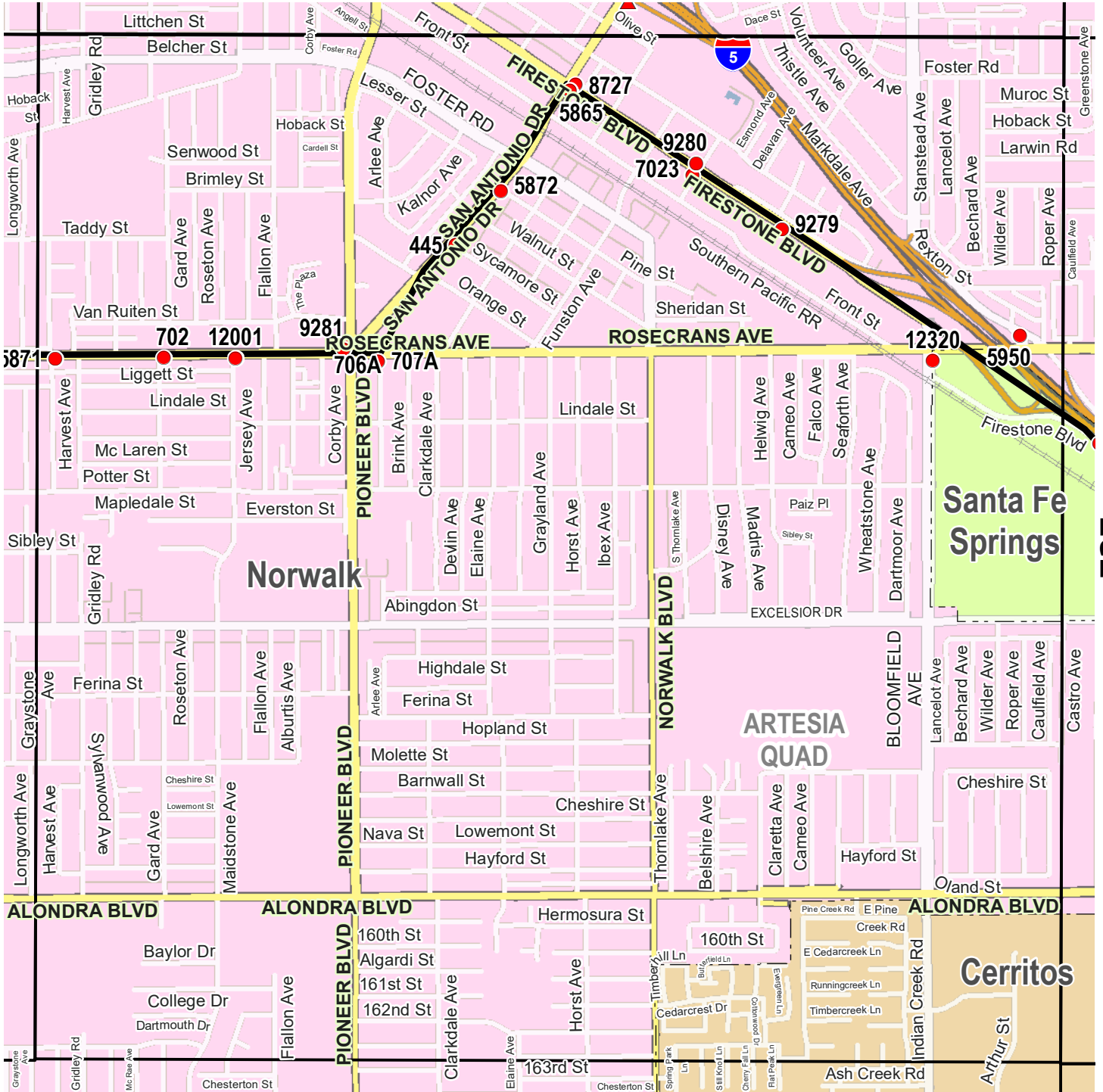






GRID 726 NORWALK QUAD

826

725

727



-  Quad Boundary
-  Baseline BM
-  Interior BM
-  Field Book Grid

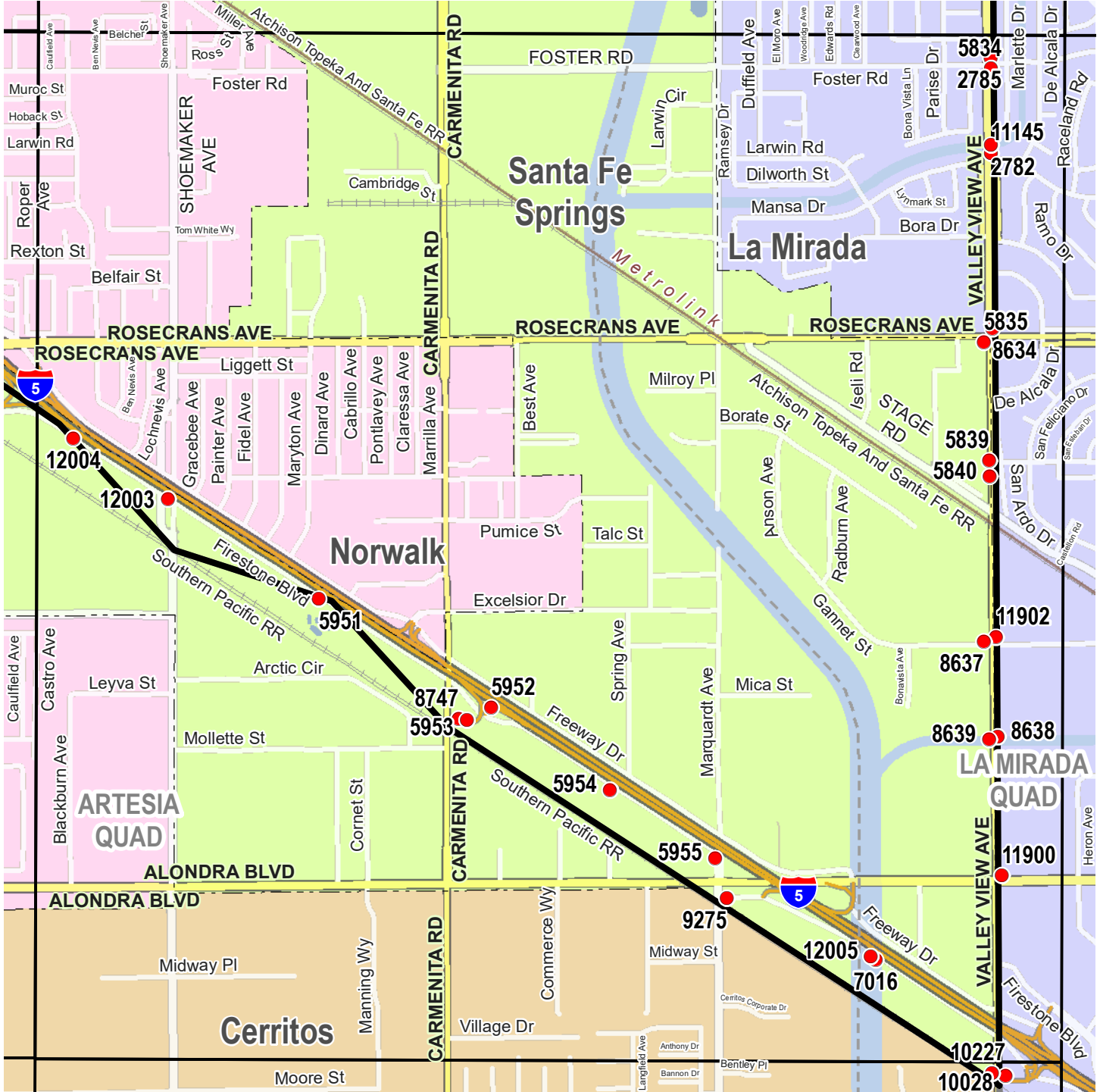
0 1,000 2,000 4,000 Feet





GRID 727 NORWALK QUAD

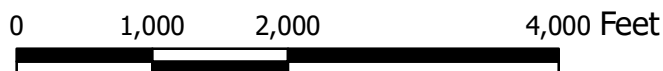
827

726

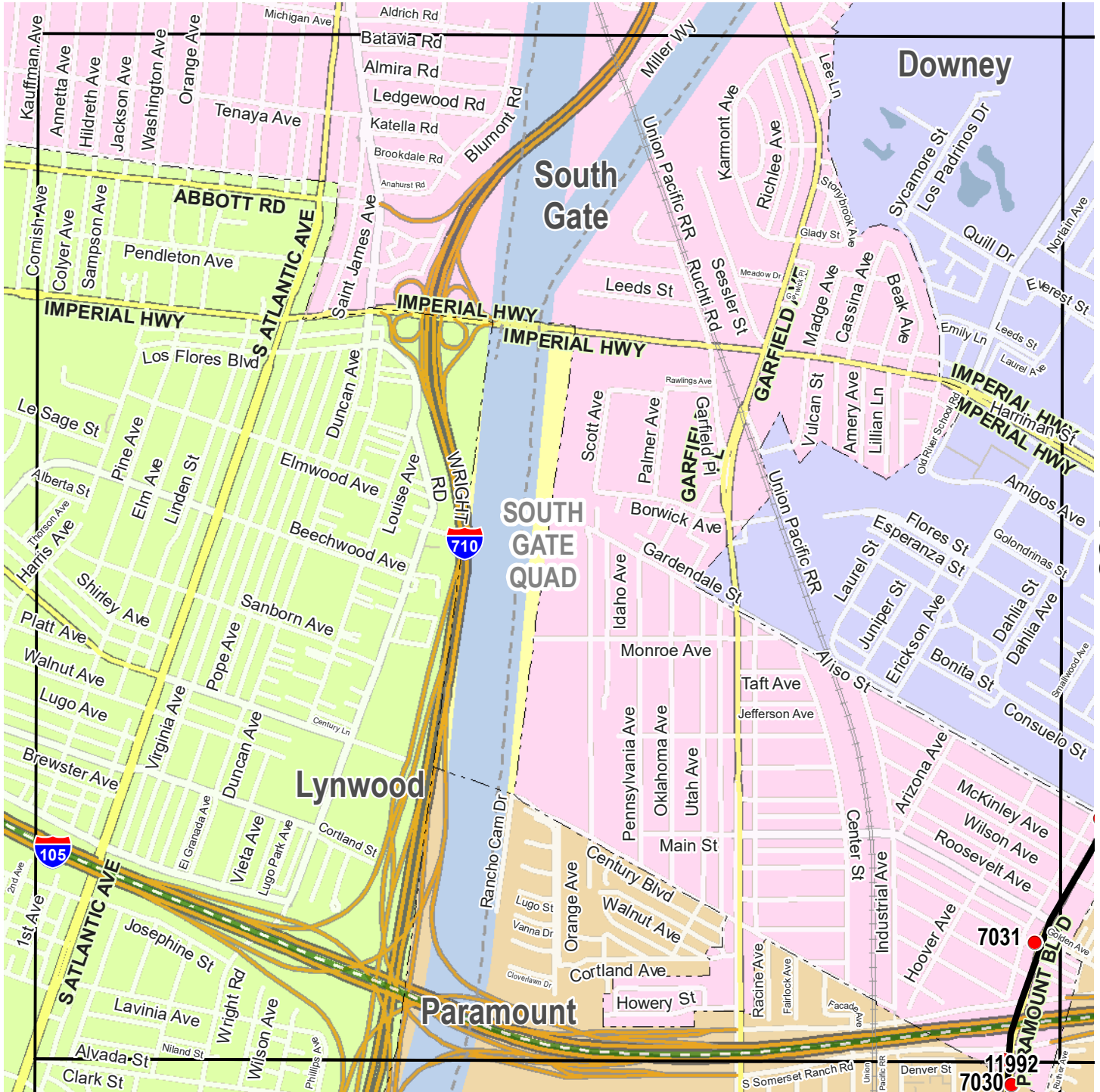


627

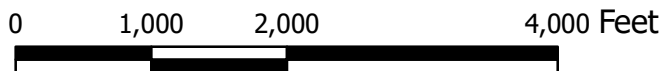
-  Quad Boundary
-  Field Book Grid
-  Baseline BM
-  Interior BM



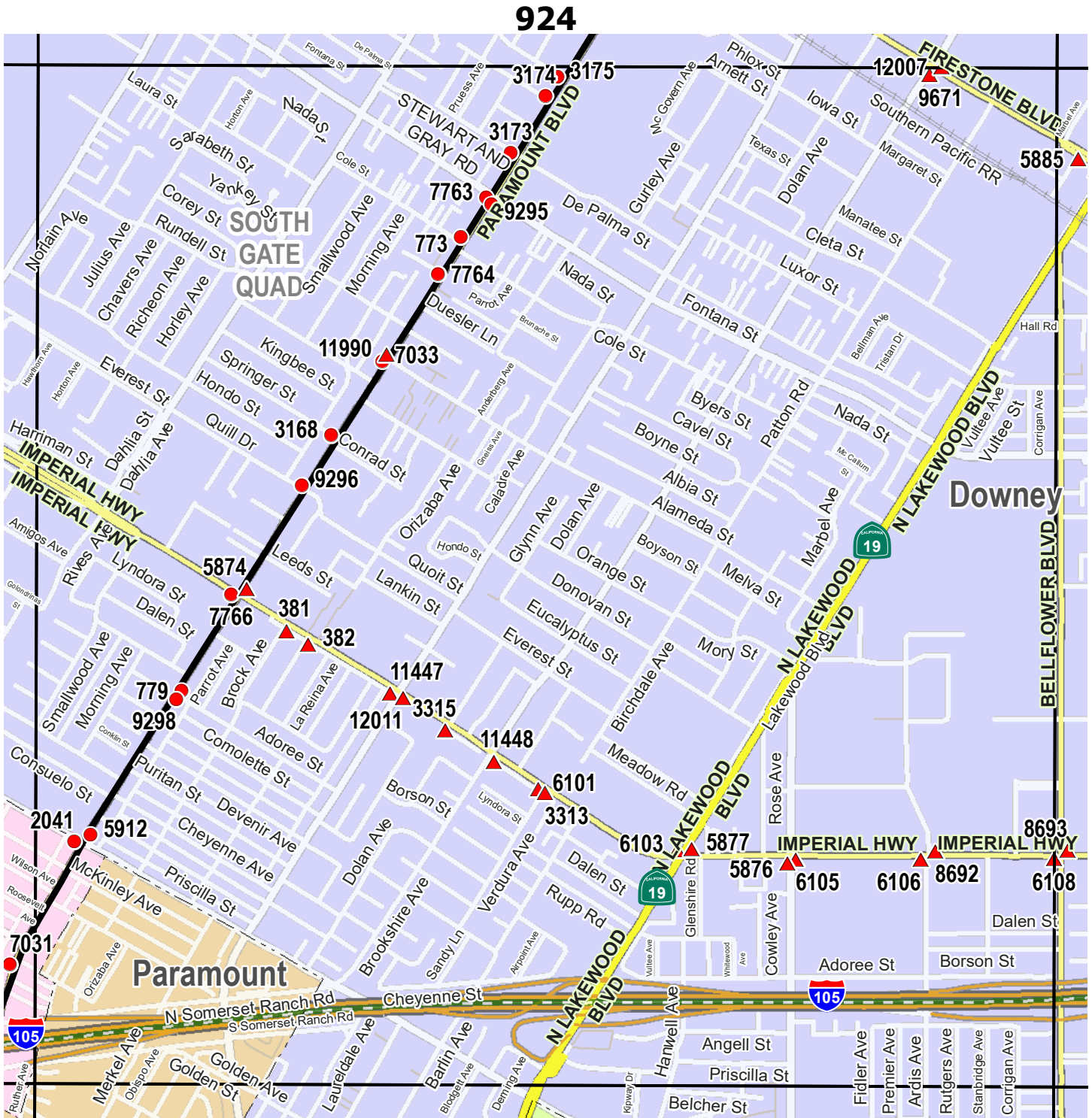
GRID 823 NORWALK QUAD



- Quad Boundary
- Field Book Grid
- Baseline BM
- ▲ Interior BM



GRID 824 NORWALK QUAD



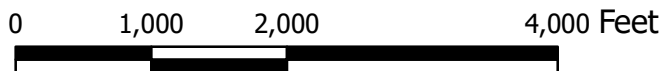
823

825

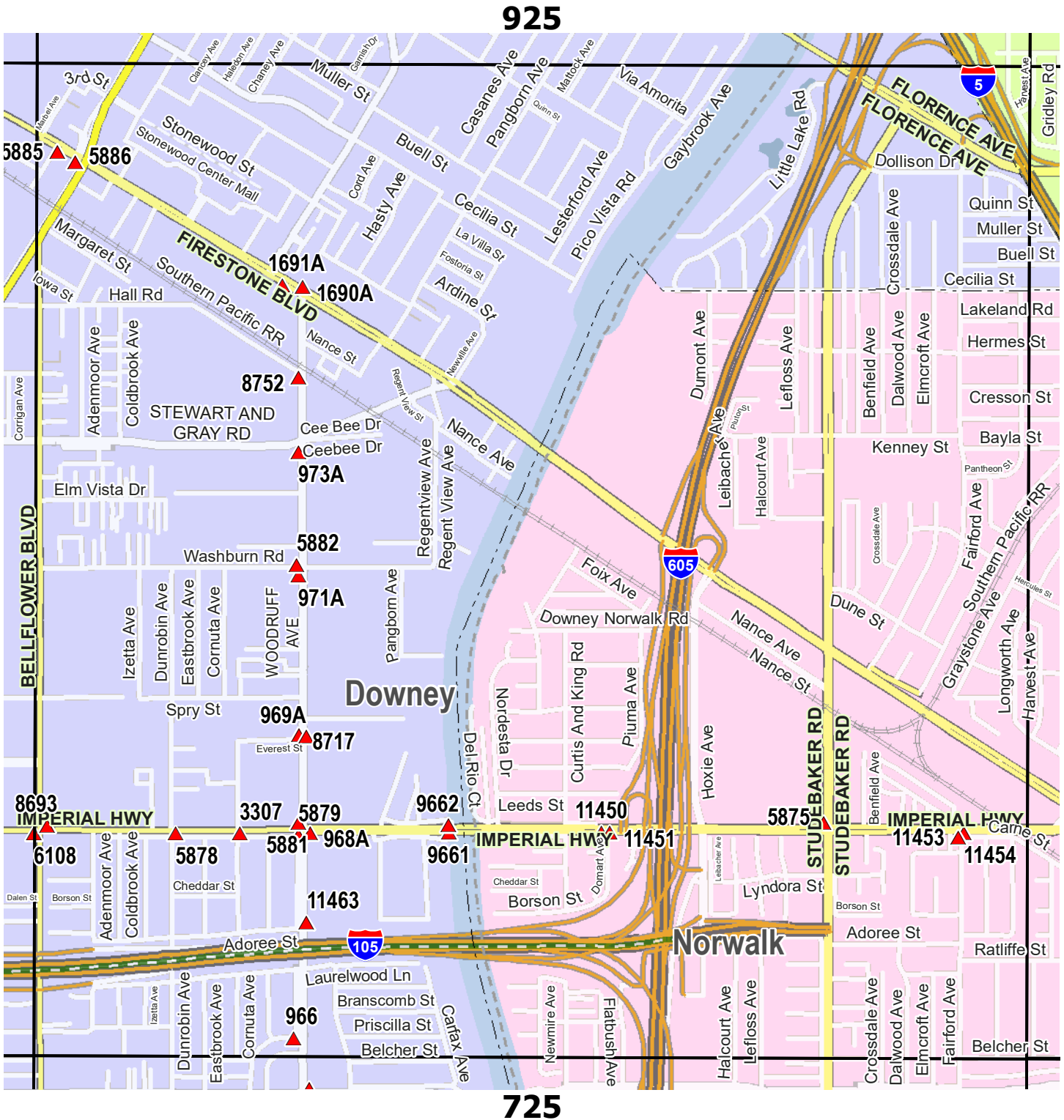
924





724

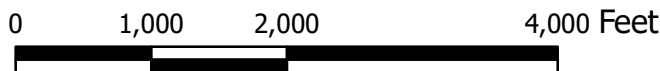
- Quad Boundary
- Field Book Grid
- Baseline BM
- ▲ Interior BM



GRID 825 NORWALK QUAD



-  Quad Boundary
-  Baseline BM
-  Field Book Grid
-  Interior BM

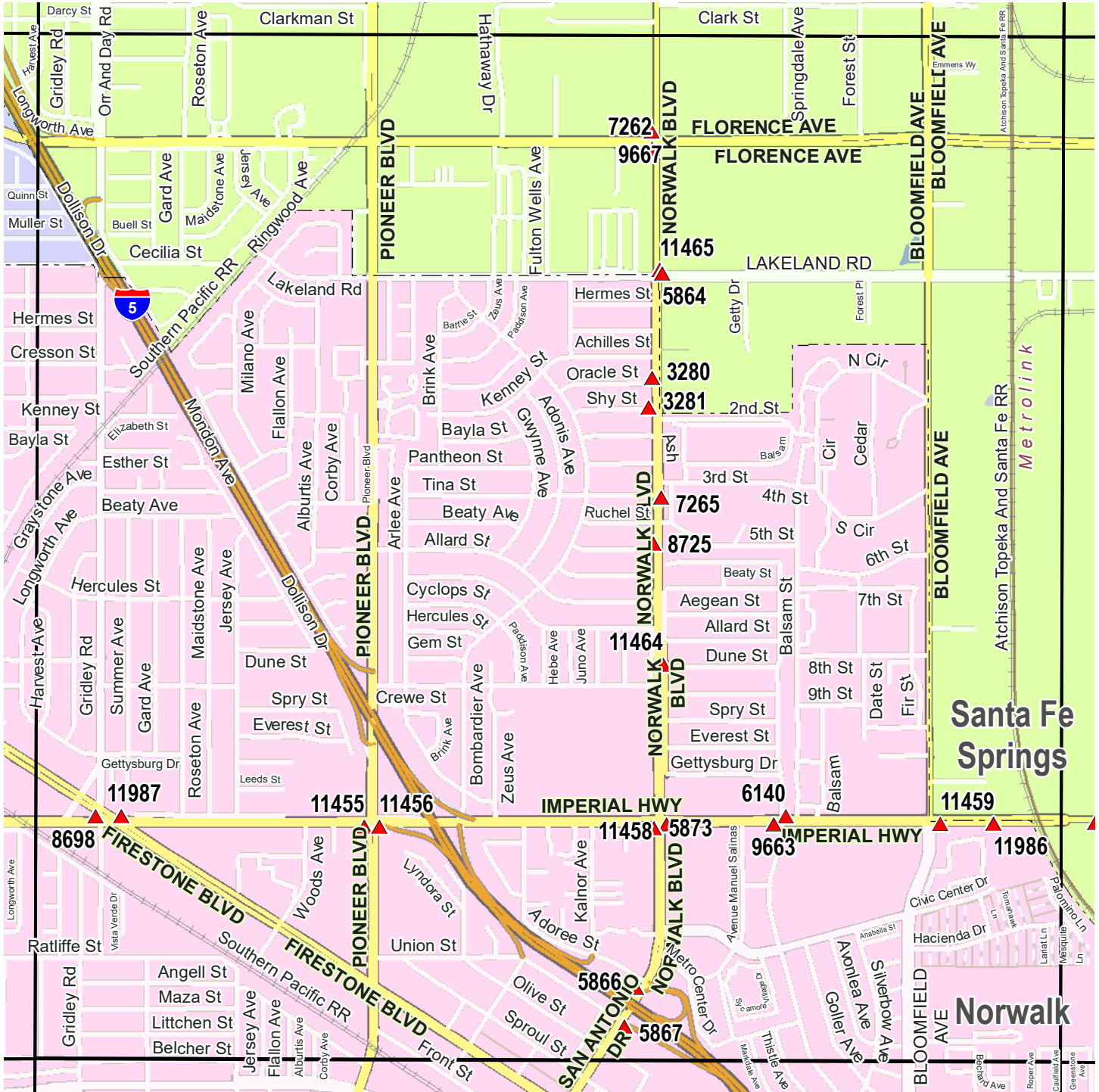


GRID 826 NORWALK QUAD


926

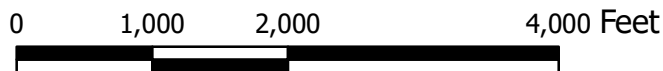
825

827

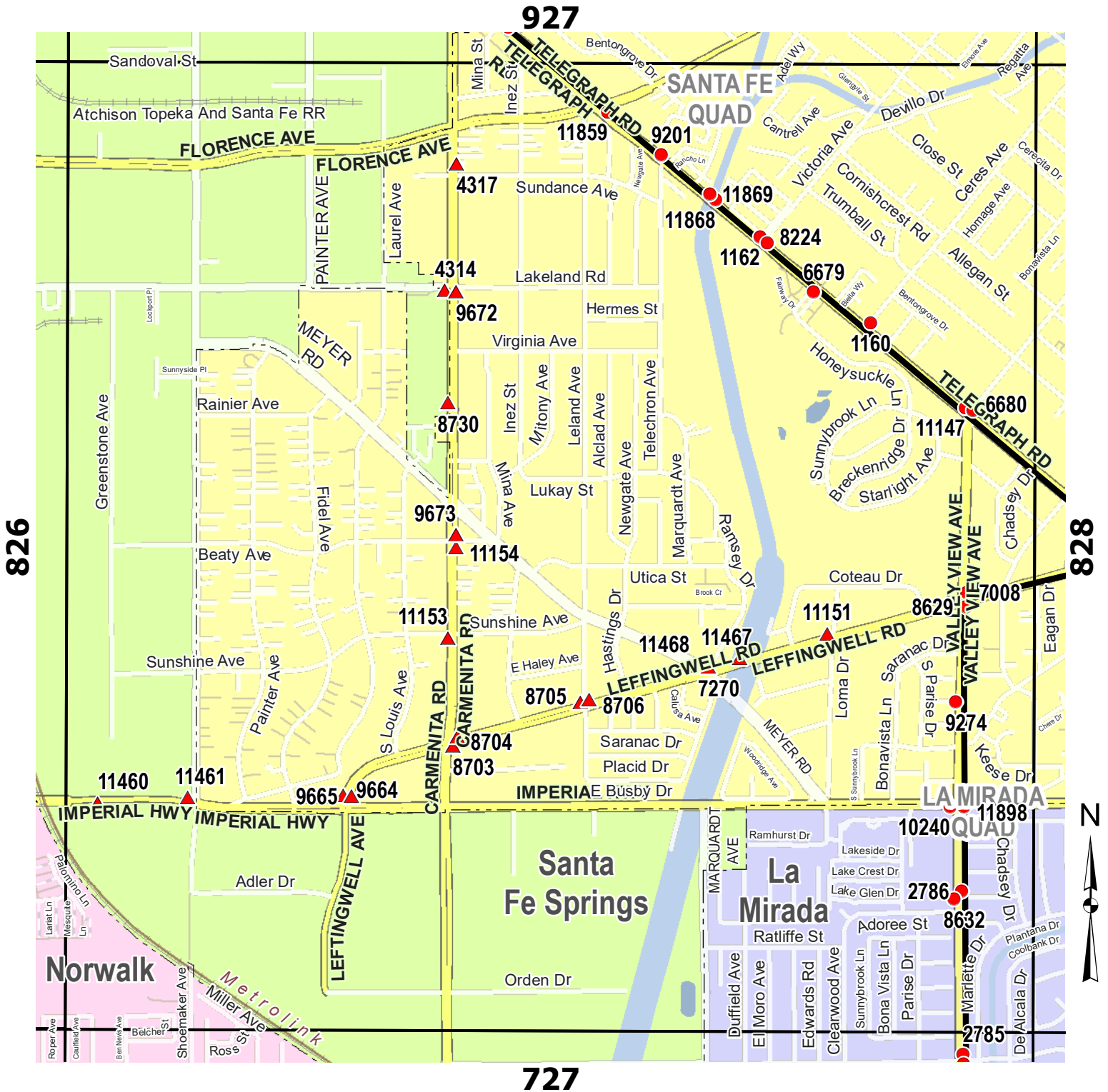






726


-  Quad Boundary
-  Baseline BM
-  Field Book Grid
-  Interior BM



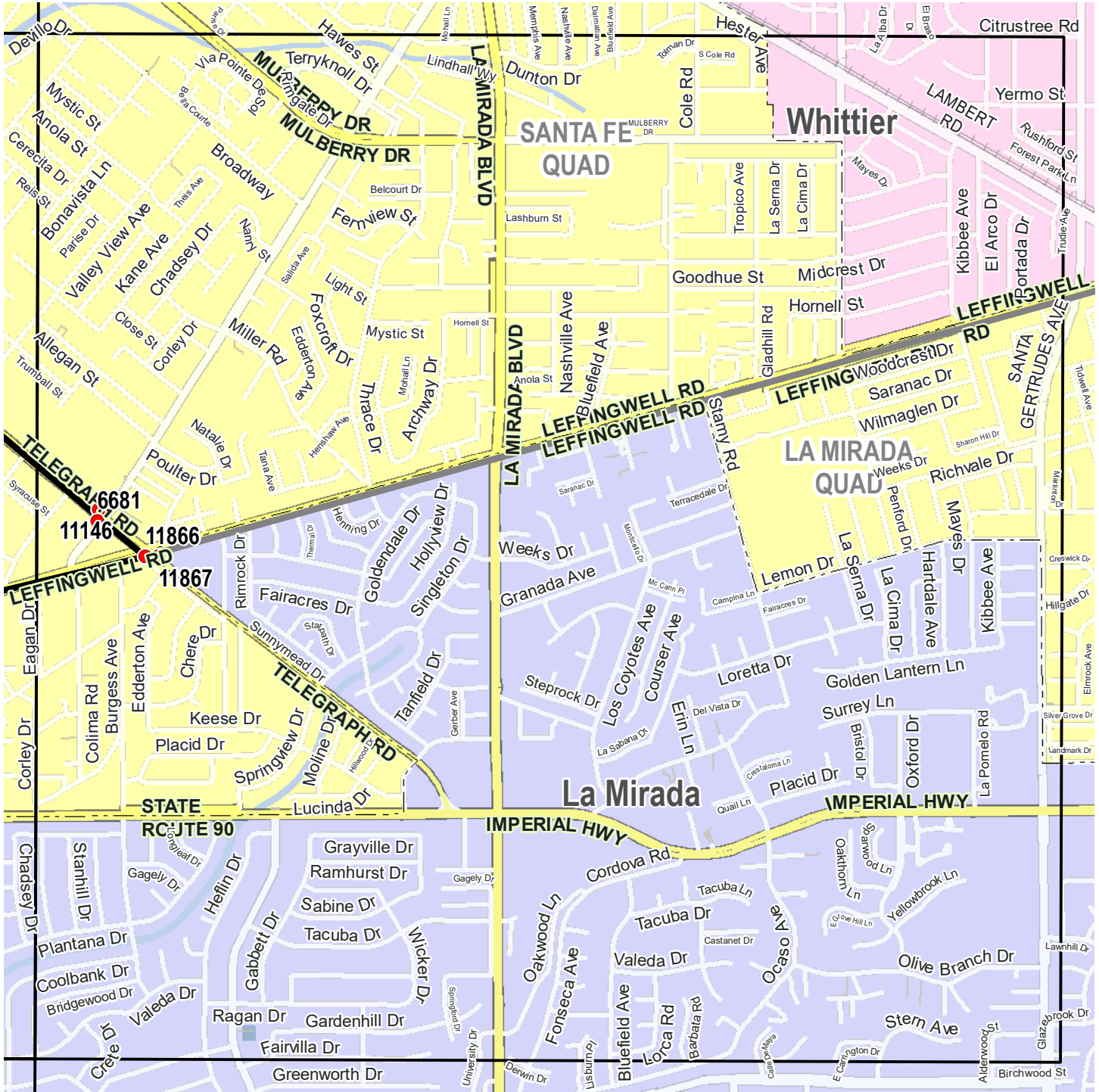
GRID 827 NORWALK QUAD



-  Quad Boundary
-  Baseline BM
-  Field Book Grid
-  Interior BM

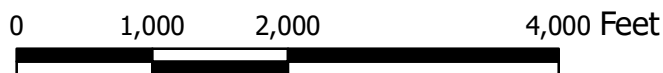


GRID 828 NORWALK QUAD

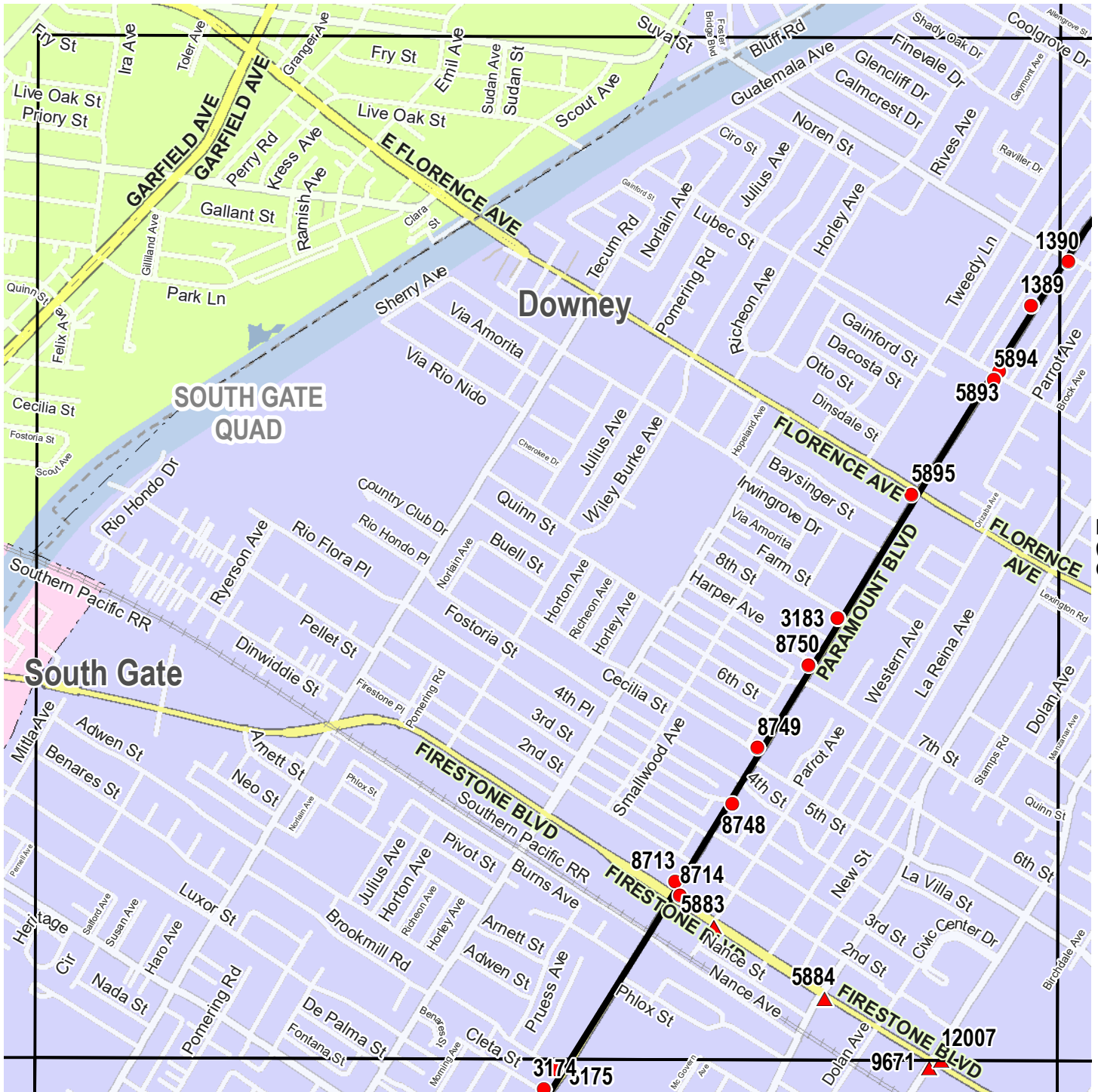


827

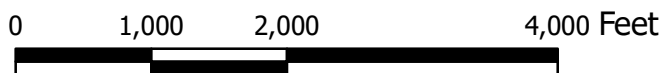
- Quad Boundary
- Field Book Grid
- Baseline BM
- ▲ Interior BM



GRID 924 NORWALK QUAD

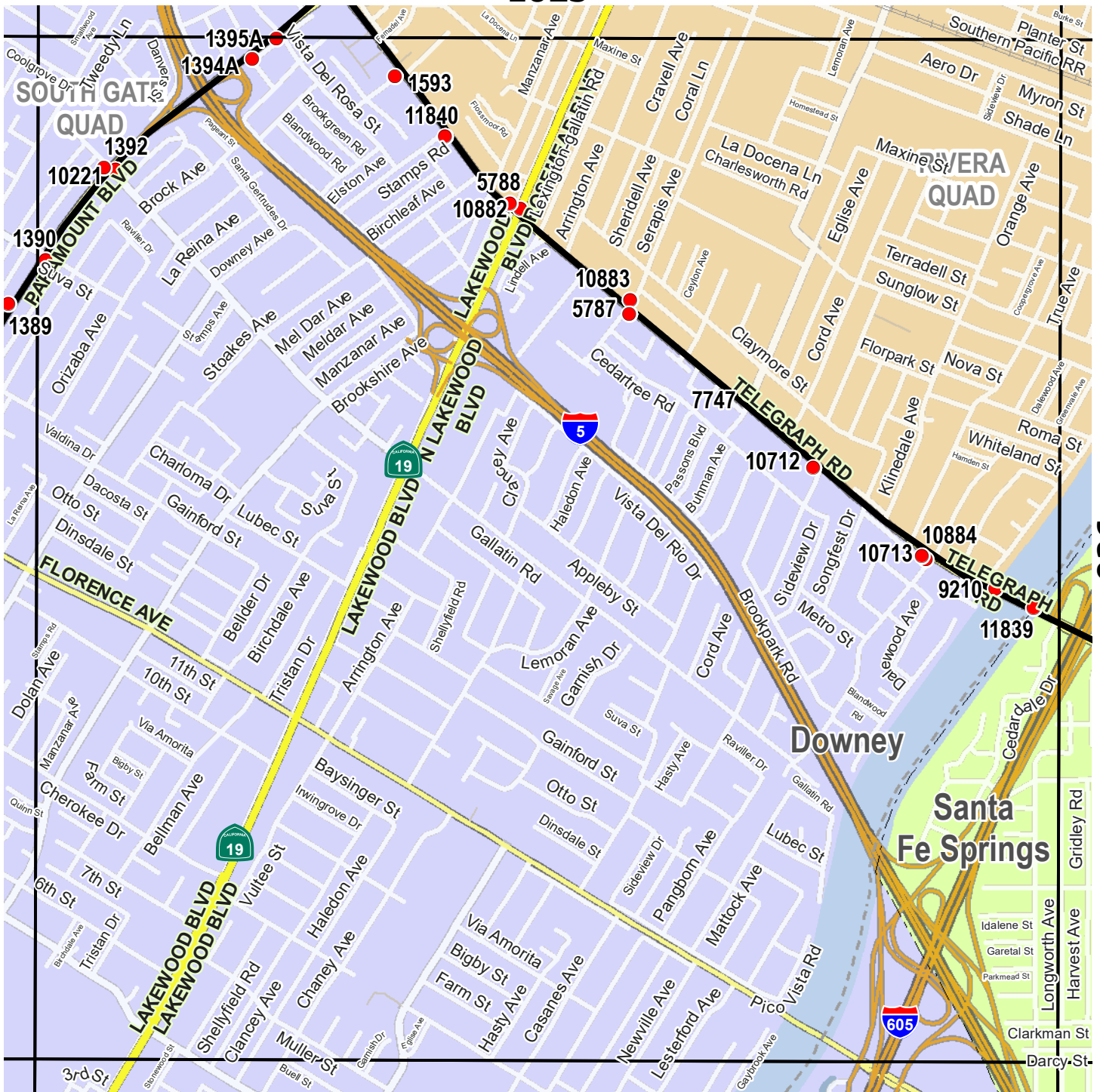


- Quad Boundary
- Baseline BM
- Field Book Grid
- Interior BM







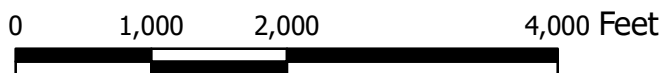
GRID 925 NORWALK QUAD

1025



825

-  Quad Boundary
-  Baseline BM
-  Field Book Grid
-  Interior BM

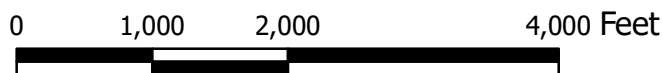


GRID 926 NORWALK QUAD

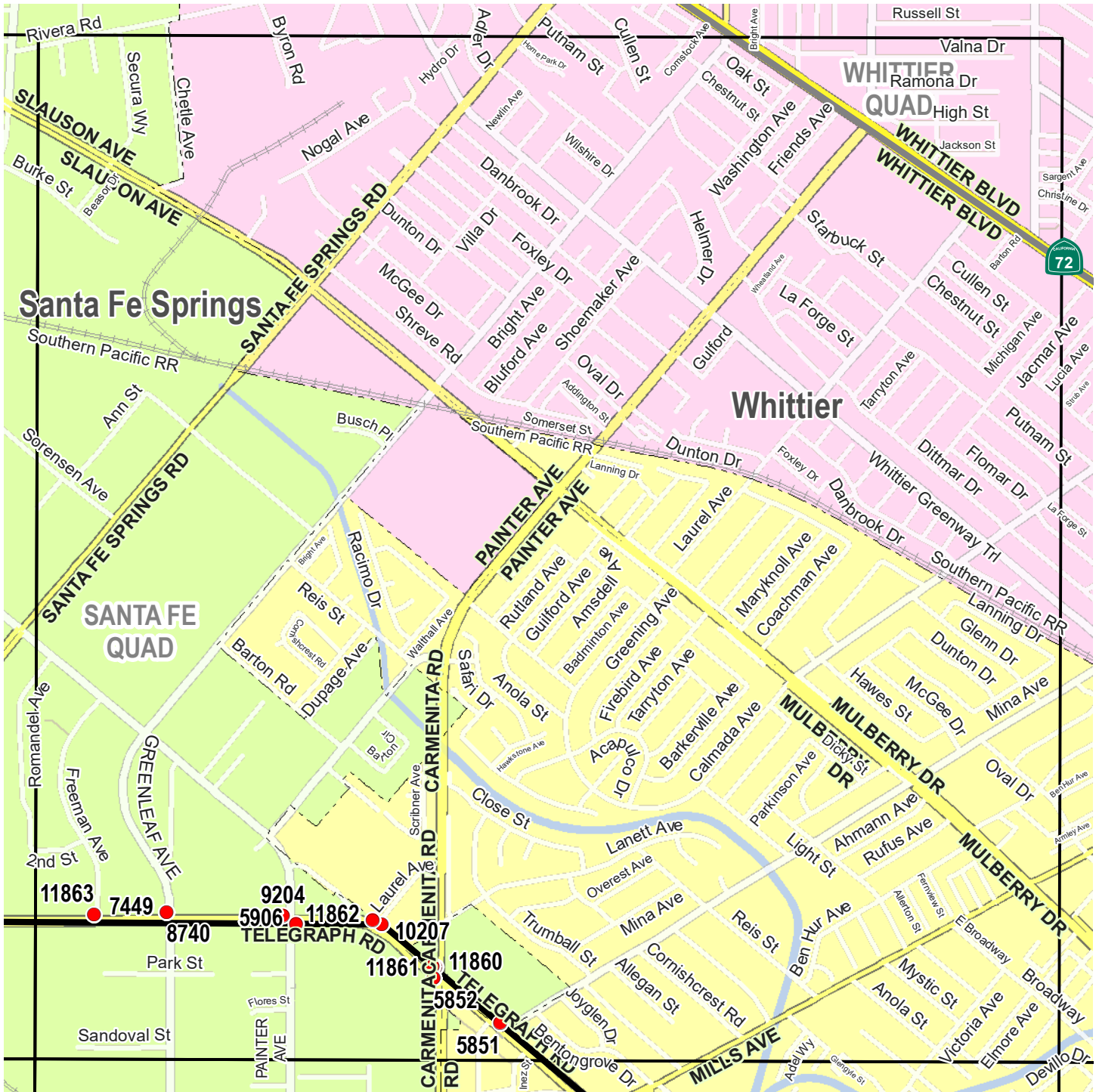


826

- Quad Boundary
- Baseline BM
- Field Book Grid
- Interior BM



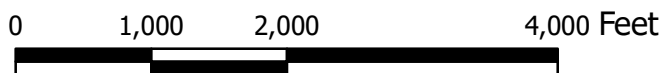
GRID 927 NORWALK QUAD



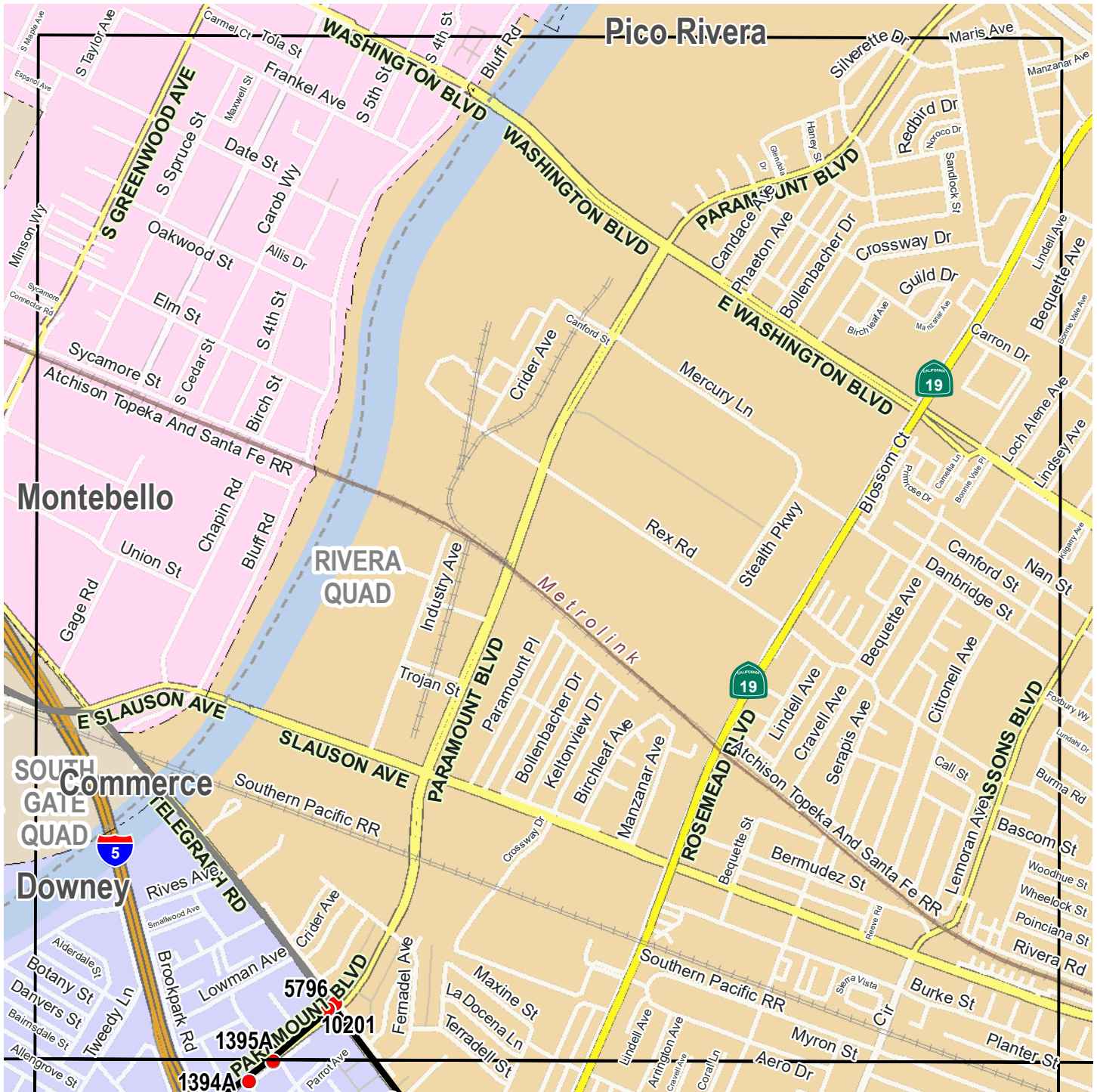
926

827





- Quad Boundary
- Field Book Grid
- Baseline BM
- ▲ Interior BM

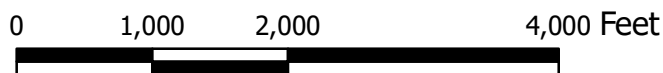


GRID 1025 NORWALK QUAD



925

-  Quad Boundary
-  Baseline BM
-  Field Book Grid
-  Interior BM



LA County Public Works Survey Section

QUAD YEAR	ELEV (FOOT/METER)	DESCRIPTION	BM NUMBER
NORWALK 2013	98.234 29.942	L&BN IN S CB 1FT E/O BCR @ SE COR IMPERIAL HWY & BROCK AVE MKD (BM ZA5)	Y 381
NORWALK 2013	98.589 30.050	L&T @ SE COR IMPERIAL HWY & ORIZABA AVE 39.4FT E/O & 75.5FT S/O C/L INT MKD (BM)	Y 382
BASELINE 2013	94.897 28.925	L&T IN N CB 5FT E/O BCR @ NE COR SAN ANTONIO DR & SYCAMORE ST	Y 445
BASELINE 2013	77.249 23.546	L&T IN W CB 14FT N/O BCR @ NW COR ALONDRA BLVD & LEAHY AVE	Y 479
BASELINE 2013	82.889 25.264	RD HD SPK IN W CB 28FT N/O BCR @ NW COR WOODRUFF AVE & WASHINGTON ST	Y 695
BASELINE 2013	86.515 26.370	L&N IN S CB 1FT E/O BCR @ SE COR ROSECRANS AVE & CROSSDALE AVE	Y 699
BASELINE 2013	86.783 26.451	L&N IN S CB 1FT E/O BCR @ SE COR ROSECRANS AVE & ELMCROFT AVE	Y 700
BASELINE 2013	87.174 26.571	L&N IN S CB 1FT E/O BCR @ SE COR ROSECRANS AVE & GARD AVE	Y 702
BASELINE 2013	88.512 26.979	CS MON IN WELL IN WALK @ NW COR ROSECRANS AVE & PIONEER BLVD 85FT N/O & 40FT W/O C/L INT MKD (WHITTIER C 124 1959)	Y 706A
BASELINE 2013	89.050 27.142	RDBM MON FL IN WALK @ SW COR ROSECRANS AVE & ARLEE AVE 82FT S/O & 20FT W/O C/L INT MKD (BM 184)	Y 707A
BASELINE 2013	70.743 21.562	L&SPK IN N CB 4FT E/O BCR @ NE COR CLARK AVE & ALONDRA BLVD	Y 766
BASELINE 2013	110.501 33.681	L&SPK IN WK @ NW COR PARAMOUNT BLVD & COLE ST (TO THE W) 55FT N/O & 50FT W/O C/L INT	Y 773
BASELINE 2013	92.488 28.190	L&T IN E CB 1FT N/O BCR @ NE COR PARAMOUNT BL & ADOREE AVE	Y 779
NORWALK 2013	90.064 27.452	RDBM TAG IN W CB WOODRUFF AVE & 19.7FT S/O C/L PROD ARTHURDALE ST	Y 963A
NORWALK 2013	93.198 28.407	L&T IN S CB 1FT W/O BCR @ SW COR WOODRUFF AVE & BELCHER ST MKD (BM)	Y 966
NORWALK 2013	97.571 29.740	RDBM TAG IN S CB 5FT W/O BCR @ SE COR IMPERIAL HWY & WOODRUFF AV	Y 968A

QUAD YEAR	ELEV (FOOT/METER)	DESCRIPTION	BM NUMBER
NORWALK 2013	100.576 30.656	LS TAG #2428 IN E CB WOODRUFF AVE ON OR NEAR C/L PROD EVEREST ST 56FT E/O C/L IN ENT TO SCHOOL BUS DRIVE	Y 969A
NORWALK 2013	102.876 31.357	RDBM TAG IN W CB 46FT S/O BCR @ SW COR WOODRUFF AVE & WASHBURN RD	Y 971A
NORWALK 2013	106.024 32.316	RDBM TAG IN W CB 1FT S/O BCR @ SW COR WOODRUFF AVE & STEWART&GRAY RD	Y 973A
BASELINE 2013	132.538 40.398	L&BN IN W CB PARAMOUNT BL @ NLY P/L HSE #9603	Y 1389
BASELINE 2013	134.024 40.851	L&T IN CB @ BCR @ SE COR PARAMOUNT BL & SUVA ST 48FT S/O & 38FT E/O C/L INT	Y 1390
BASELINE 2013	136.432 41.585	L&T IN CB @ BCR @ SW COR PARAMOUNT BLVD & GALLATIN RD 52FT S/O & 38FT W/O C/L INT	Y 1392
BASELINE 2013	140.745 42.899	SQ HD SPK IN W CB OF (SERVICE RD) PARAMOUNT BL 12FT N/O C/L PROD BROOKGREEN RD	Y 1394A
BASELINE 2013	141.627 43.168	L&CALTRANS TAG IN E CB 1FT S/O BCR @ SE COR PARAMOUNT BL & VISTA DEL ROSA (SER ISL) 51FT S/O & 41FT E/O C/L INT	Y 1395A
NORWALK 2013	110.681 33.736	CITY ENG TAG IN E CB 5FT S/O BCR @ SE COR WOODRUFF AVE & FIRESTONE BLVD	Y 1690A
NORWALK 2013	110.793 33.770	L&BN IN S CB FIRESTONE BLVD & 174FT E/O C/L PROD WOODRUFF AVE TO N	Y 1691A
BASELINE 2013	92.021 28.048	RDBM TAG IN S CB ROSECRANS AVE 40FT S/O C/L @ ANGLE PT IN CB 500FT W/O BRIDGE OVER SAN GABRIEL RIVER & E/O DRWY TO PARKING LOT	Y 1989
BASELINE 2013	85.475 26.053	L&T IN S CB 6FT W/O BCR @ SW COR PARAMOUNT BL & GARDENDALE ST	Y 2041
BASELINE 2013	100.862 30.743	L&BN IN N CB ROSECRANS AVE @ NE COR BRIDGE OVER SAN GABRIEL RIVER 23FT N/O C/L & 1FT W/O E END	Y 2495
BASELINE 2013	103.202 31.456	L&BN IN N CB ROSECRANS AVE @ NW COR BRIDGE OVER SAN GABRIEL RIVER 23FT N/O C/L & 1FT E/O W END	Y 2496
BASELINE 2013	75.398 22.981	L&BR IN N CB 4FT W/O BCR @ NW COR ALONDRA BLVD & BLAINE AVE	Y 2597
BASELINE 2013	106.394 32.429	L&T IN S CB 8FT W/O BCR @ SW COR PARAMOUNT BL & SPRINGER ST	Y 3168
BASELINE 2013	112.382 34.254	L&BR IN S CB 1FT W/O BCR @ SW COR PARAMOUNT BLVD & DE PALMA ST	Y 3173
BASELINE 2013	113.428 34.573	L&TAG LS#5411 IN N CB 1FT W/O BCR @ NW COR CLETA ST & PARAMOUNT BLVD	Y 3174

QUAD YEAR	ELEV (FOOT/METER)	DESCRIPTION	BM NUMBER
BASELINE 2013	114.262 34.827	L&T IN S CB 2FT W/O BCR @ SW COR BROOKMILL RD & PARAMOUNT BLVD	Y 3175
BASELINE 2013	126.132 38.445	L&T IN W CB 2FT S/O BCR @ SW COR PARAMOUNT BL & FARM ST	Y 3183
NORWALK 2013	123.735 37.715	L&T IN W CB NORWALK BLVD 1FT N/O CB RET @ NW COR ORACLE ST & NORWALK BLVD	Y 3280
NORWALK 2013	122.446 37.322	L&SPK IN N CB 3.3FT W/O BCR @ NW COR SHY ST & NORWALK BLVD	Y 3281
NORWALK 2013	96.519 29.419	L&T IN N CB S'LY SERVICE RD IMPERIAL HWY ON C/L PROD CORNUTA AVE (FROM THE S)	Y 3307
NORWALK 2013	99.214 30.240	L&T IN N CB SERVICE RD 1FT E/O BCR @ SE COR IMPERIAL HWY VERDURA AVE	Y 3313
NORWALK 2013	100.876 30.747	L&BN S CB SERVICE RD IMPERIAL HWY 2FT E/O DRWY HSE #8402 79FT S/O C/L IMPERIAL HWY NR C/L PROD DOLAN AVE	Y 3315
NORWALK 2013	169.152 51.558	L&BR IN S CB 10FT W/O BCR @ SW COR CARMENITA RD & LAKELAND RD	Y 4314
NORWALK 2013	171.182 52.176	L&T 3.3FT N/O S EDGE CONC DRWY TO HSE #10762 56FT E/O C/L CARMENITA RD & 125FT N/O C/L SUNDANCE AVE	Y 4317
NORWALK 2013	131.087 39.955	RAMSET N CB LAKELAND RD 2.5FT E/O BCR @ NE COR NORWALK BLVD	Y 5864
BASELINE 2013	98.776 30.107	L&TAG LS#5414 S CB FIRESTONE BLVD 1FT E/O ECR @ SE COR SAN ANTONIO DR	Y 5865
NORWALK 2013	103.185 31.451	L&T W CB NORWALK BLVD 52FT S/O ECR @ SW COR ADOREE ST	Y 5866
NORWALK 2013	101.735 31.009	1IN DPW COPPER DISC SW COR ELEC BOX CONC PAD 18FT SW'LY/O ECR CB @ SE COR S BND ON-RAMP 5 FWY (UNION ST) & SAN ANTONIO DR	Y 5867
BASELINE 2013	86.429 26.343	L&T @ BCR (E END C.B.) SW COR ROSECRANS AVE & WOODRUFF AVE	Y 5868
BASELINE 2013	86.473 26.357	L&TAG LS#5411 5FT W'LY/O BCR B/W (7FT N/O F.H.) @ NE COR ROSECRANS AVE & WOODRUFF AVE	Y 5869
BASELINE 2013	85.730 26.131	L&BR S CB ROSECRANS AVE 13FT W/O ECR @ SE COR HARVEST AVE	Y 5871
BASELINE 2013	96.151 29.307	RAMSET S CB PINE ST 1FT W/O ECR @ SE COR SAN ANTONIO DR	Y 5872
NORWALK 2013	107.646 32.811	L&BR 1FT N/O B/W BCR @ SW COR IMPERIAL HWY & NORWALK BLVD	Y 5873
NORWALK 2013	100.745 30.707	L&TAG LS#7766 E CB PARAMOUNT BLVD 10FT N/O ECR (2FT N/O S. END C.B.) @ NE COR IMPERIAL HWY	Y 5874

QUAD YEAR	ELEV (FOOT/METER)	DESCRIPTION	BM NUMBER
NORWALK 2013	102.232 31.160	L&TAG LS#5411 IN CB RET 15FT S/O BCR @ NW COR STUDEBAKER RD & IMPERIAL HWY	Y 5875
NORWALK 2013	95.629 29.148	CALTRANS BR DISC MK'D "LA 105-16.0-1994" W CB COLUMBIA WY 16FT S/O ECR @ SW COR IMPERIAL HWY	Y 5876
NORWALK 2013	96.572 29.435	L&TAG LS#7707 IN CB RET 3FT S'LY/O S'LY BOT @ 'X' WHEELCHAIR RAMP @ NE COR IMPERIAL HWY & LAKEWOOD BLVD	Y 5877
NORWALK 2013	95.671 29.161	L&TAG LS#7766 S CB IMPERIAL HWY 3FT E/O ECR @ SE COR DUNROBIN AVE	Y 5878
NORWALK 2013	96.911 29.538	L&TAG LS#7766 W CB WOODRUFF AVE 2FT N/O ECR @ SW COR IMPERIAL HWY	Y 5879
BASELINE 2013	75.866 23.124	L&T E CB WOODRUFF AVE 5FT S/O ECR @ NE COR ALONDRA BLVD	Y 5880
NORWALK 2013	92.727 28.263	L&TAG LS#5411 W CB WOODRUFF AVE 1FT N/O BCR @ NW COR FOSTER RD	Y 5881
NORWALK 2013	103.593 31.575	L&T N CB WASHBURN RD 1FT E/O ECR @ NW COR WOODRUFF AVE	Y 5882
NORWALK 2013	114.634 34.940	LACO BM MK'D "5883" S CB FIRESTONE BLVD 1FT E/O ECR (NW COR C.B.) @ SE COR MYRTLE ST	Y 5883
NORWALK 2013	117.973 35.958	LACO BM MK'D "5884" S CB FIRESTONE BLVD 3FT E/O ECR @ SE COR DOWNEY AVE	Y 5884
NORWALK 2013	113.717 34.661	LACO BM MK'D "5885" S CB FIRESTONE BLVD 1FT E/O ECR @ SE COR NASH AVE	Y 5885
NORWALK 2013	112.964 34.431	L&TAG LS#2988 S'LY CB FIRESTONE BLVD 20FT E/O BCR @ SW COR LAKEWOOD BLVD	Y 5886
BASELINE 2013	70.563 21.508	L&BN W CB PITTS AVE 30FT N/O BCR @ NW COR ALONDRA BLVD	Y 5887
BASELINE 2013	76.696 23.377	DPW TAG N'LY CB RET ALONDRA BLVD 15FT W/O BCR @ NE COR BELLFLOWER BLVD	Y 5888
NORWALK 2013	89.180 27.182	L&BR E CB LAKEWOOD BLVD @ HSE #14512 (15FT S/O C/L PROD CENTURY BLVD)	Y 5889
NORWALK 2013	87.200 26.579	L & TAG LS#6970 S CB ROSECRANS AVE 132FT W/O C/L PROD CASTANA AVE	Y 5890
NORWALK 2013	77.094 23.498	L&TAG LS#6970 N CB ROSECRANS AVE 1FT W/O ECR @ NW COR ANDERSON ST	Y 5891
NORWALK 2013	77.118 23.506	L&TAG LS#6970 E CB ANDERSON ST 0.5FT N/O ECR @ NE COR ROSECRANS AVE	Y 5892
BASELINE 2013	129.618 39.508	L&TAG LS#4970 E CB PARAMOUNT BLVD 3FT S/O ECR @ NE COR LUBEC ST	Y 5893

QUAD YEAR	ELEV (FOOT/METER)	DESCRIPTION	BM NUMBER
BASELINE 2013	129.198 39.379	L&TAG LS#4970 E CB PARAMOUNT BLVD 15FT S/O BCR @ SE COR LUBEC ST	Y 5894
BASELINE 2013	127.252 38.786	DPW TAG 1FT W/O W CF PARAMOUNT BLVD & 0.5FT S/O ECR @ SW COR FLORENCE AVE	Y 5895
BASELINE 2013	86.362 26.323	LACO ENGR BR DISC MK'D "BM 7-4A 1970 RE 5869" 1FT E'LY/O E'LY CB PARAMOUNT BLVD 40FT N/O ECR @ NE'LY COR GARDENDALE ST	Y 5912
BASELINE 2013	75.482 23.007	L&BR W CB WOODRUFF AVE 1.5FT N/O ECR @ SW COR ALONDRA BLVD	Y 5922
BASELINE 2013	84.788 25.843	CT TAG W'LY CB FIRESTONE BLVD 1FT N'LY/O C.B. & BCR @ NW'LY COR ROSECRANS AVE	Y 5950
BASELINE 2013	81.547 24.855	LACO BM MK'D "5951" W'LY CB FIRESTONE BLVD @ BLDG #13230 & LT STD #E432	Y 5951
BASELINE 2013	81.787 24.929	L&T S'LY CB FIRESTONE BLVD @ BLDG #13420 & LT STD # E402	Y 5952
BASELINE 2013	80.601 24.567	L&T N'LY CB FIRESTONE BLVD 130FT E'LY/O BCR @ NE'LY COR CARMENITA RD (OPP BLDG #13420)	Y 5953
BASELINE 2013	73.275 22.334	CT TAG N'LY CB FIRESTONE BLVD OPP S'LY DWY BLDG #13630	Y 5954
BASELINE 2013	70.552 21.504	RAMSET & W E'LY CB FIRESTONE BLVD (N) 25FT N'LY/O C/L PROD FIRESTONE BLVD (S) & 210FT N/O C/L INT ALONDRA BLVD	Y 5955
NORWALK 2013	99.186 30.232	L&BR IN N CB SERV RD 1FT W/O BCR @ SW COR IMPERIAL HWY & VERDURA AVE 52FT S/O & 39FT W/O C/L INT	Y 6101
NORWALK 2013	97.120 29.602	L&TAG LS#7707 0.5FT N/O BCR @ NW COR IMPERIAL HWY & LAKEWOOD BLVD	Y 6103
NORWALK 2013	96.114 29.296	RDBM TAG IN S CB 5FT W/O BCR @ SE COR IMPERIAL HWY & COLUMBIA WY (FORMERLY CLARK AVE)	Y 6105
NORWALK 2013	94.261 28.731	L&T IN S CB 5FT E/O BCR @ SW COR IMPERIAL HWY & ARDIS AVE	Y 6106
NORWALK 2013	95.641 29.151	L&BN IN S CB 3.3FT W/O BCR @ SW COR BELLFLOWER BLVD & IMPERIAL HWY	Y 6108
NORWALK 2013	87.951 26.807	L&T N CB ROSECRANS AVE 40FT N/O C/L @ OR NEAR C/L PROD CASTANA AVE TO THE S	Y 6133
NORWALK 2013	80.250 24.460	RD HD SPK W CB 5FT S/O ECR @ SW COR ROSECRANS AVE & DOWNEY AVE 87FT S & 30FT W C/L INT MKD(XM98)	Y 6136
NORWALK 2013	105.590 32.184	L & BN 1FT E/O BCR @ NE COR IMPERIAL HWY & VOLUNTEER AVE	Y 6140

QUAD YEAR	ELEV (FOOT/METER)	DESCRIPTION	BM NUMBER
BASELINE 2013	68.010 20.729	COE BR CAP FL 5FT S/O SLY CF @ SE COR BRIDGE OVER N FORK COYOTE CREEK 22FT S/O C/L FIRESTONE BLVD S SERV RD SANTA ANA FRWY MKD (CC 37 1959)	Y 7016
BASELINE 2013	96.286 29.348	STATE CALIF BR DISC IN CB 26FT S/O BCR @ SW COR FIRESTONE BLVD & NORWALK BLVD MKD (22-B-41)	Y 7023
BASELINE 2013	82.582 25.171	L&T IN W CB 6FT S/O BCR @ SW COR WOODRUFF AVE & WASHINGTON ST	Y 7027
BASELINE 2013	80.029 24.393	CS MON IN C. B. @ SW COR PARAMOUNT BL & SOMERSET RANCH RD 100FT S/O & 40FT W/O C/L INT MKD (BM 7-2A 1961 RE 5869)	Y 7030
BASELINE 2013	82.697 25.206	CS MON IN C. B. @ NW COR PARAMOUNT BL & HARDING AVE MKD (BM 7-3A 1961)	Y 7031
BASELINE 2013	107.699 32.827	CS MON IN WELL 0.7FT DN 40FT W/O C/L PARAMOUNT BLVD & 42FT S/O C/L PROD ALAMEDA ST MKD (BELL G 9 RM 1 RE 5869)	Y 7033
NORWALK 2013	135.924 41.430	L&BN IN W CB 2FT S/O BCR @ SW COR FLORENCE AVE & NORWALK BL	Y 7262
NORWALK 2013	116.162 35.406	CSBM MON IN WELL 1FT DN 46FT E/O C/L NORWALK BLVD & 39FT S/O C/L TINA ST MKD (BM 2-9A RE 5869 1961)	Y 7265
NORWALK 2013	111.682 34.041	L&TAG LS#4270 IN N CB 12FT E/O BCR @ NE COR LEFFINGWELL RD & MEYER RD	Y 7270
BASELINE 2013	110.936 33.813	CS MON IN WELL 0.7FT DN @ SW COR PARAMOUNT BLVD & STEWART & GRAY RD 50FT S/O & 50FT W/O C/L INT 1FT B/W MKD (RM-1 1960 RE 5869)	Y 7763
BASELINE 2013	110.266 33.609	RDBM TAG IN W CB 1FT S/O BCR @ SW COR PARAMOUNT BLVD & BRUNACHE ST	Y 7764
BASELINE 2013	99.467 30.318	CS MON IN WELL 0.7FT DN @ SW COR PARAMOUNT BLVD & IMPERIAL HWY 46FT S/O & 56FT W/O C/L INT MKD (RM-4 BELL F 10A 1960 RE 5869)	Y 7766
NORWALK 2013	94.285 28.738	L&T IN N CB IMPERIAL HWY 39.4FT N/O C/L & 98FT E/O C/L ARDIS AVE	Y 8692
NORWALK 2013	95.909 29.233	RDBM TAG IN N CB 15FT E/O BCR @ NE COR IMPERIAL HWY & BELLFLOWER BLVD	Y 8693
NORWALK 2013	102.904 31.365	RDBM TAG IN N CB 13FT W/O BCR @ NW COR FIRESTONE BLVD & IMPERIAL HWY	Y 8698
NORWALK 2013	115.423 35.181	RDBM TAG IN S CB @ BCR @ SE COR LEFFINGWELL RD & CARMENITA RD	Y 8703
NORWALK 2013	117.484 35.809	RDBM TAG IN N CB 3.3FT E/O BCR @ NE COR LEFFINGWELL RD & CARMENITA AVE	Y 8704

QUAD YEAR	ELEV (FOOT/METER)	DESCRIPTION	BM NUMBER
NORWALK 2013	113.914 34.721	L&BR IN N CB 1FT W/O BCR @ NW COR LEFFINGWELL RD & LELAND AVE	Y 8705
NORWALK 2013	114.947 35.036	RDBM TAG IN N CB 6FT E/O BCR @ NE COR LELAND AVE & LEFFINGWELL RD	Y 8706
BASELINE 2013	118.689 36.177	CSBM MON FL IN C. B. @ NW COR FIRESTONE BLVD & PARAMOUNT BLVD 125FT N/O & 41FT W/O C/L INT MKD (BM 7-8B 1970)	Y 8713
BASELINE 2013	117.947 35.950	RDBM TAG IN N CB 1FT E/O BCR @ NE COR FIRESTONE BL & PARAMOUNT BL	Y 8714
NORWALK 2013	100.077 30.504	RDBM TAG IN W CB 1FT N/O BCR @ NW COR WOODRUFF AVE & EVEREST ST	Y 8717
NORWALK 2013	115.835 35.307	RDBM TAG IN W CB 4FT N/O BCR @ NW COR NORWALK BLVD & BEATY ST @ S END C. B.	Y 8725
BASELINE 2013	98.776 30.107	RDBM TAG IN N CB 9FT E/O BCR @ NE COR FIRESTONE BLVD & SAN ANTONIO DR	Y 8727
NORWALK 2013	167.227 50.971	RDBM TAG IN W CB CARMENITA RD OPP HSE #11320 @ PP #4493542E 600FT N/O LUKAY ST	Y 8730
NORWALK 2013	80.783 24.623	RDBM TAG S CB 30FT E/O ECR @ SE COR ROSECRANS AVE & DOWNEY RD	Y 8733
BASELINE 2013	100.898 30.754	COE MON IN E ABUT SE COR BRIDGE OVER SAN GABRIEL RIVER 29.5FT S/O C/L ROSECRANS AVE MKD (SG 22 1959)	Y 8743
BASELINE 2013	85.158 25.956	CS BM MON IN WELL 4FT N/O CF 10FT W/O BCR @ NW COR ROSECRANS AVE & STUDEBAKER RD MKD (BM 6-2A 1970 RE 5869)	Y 8744
BASELINE 2013	79.578 24.255	LACS BM MON IN WELL 0.7FT DN @ NE COR FIRESTONE BLVD & CARMENITA RD 126FT E/O & 32.5FT N/O C/L INT MKD (BM 2-2C 1970 RE 5869)	Y 8747
BASELINE 2013	119.363 36.382	RAMSET IN E CB PARAMOUNT BLVD & 35FT S/O C/L PROD 4TH PLACE	Y 8748
BASELINE 2013	119.478 36.417	CS MON IN WELL 0.7FT DN 1FT W/O CF @ NW COR PARAMOUNT BL & 5TH ST MKD (BM 7-9B 1970 RE 5869)	Y 8749
BASELINE 2013	124.165 37.845	RDBM TAG IN W CB 1FT S/O BCR @ SW COR PARAMOUNT BL & HARPER AVE	Y 8750
NORWALK 2013	108.003 32.919	CSBM MON IN WELL 0.7FT DN 13FT S/O BCR @ SW COR WOODRUFF AVE & HALL RD MKD (BM 68-16 1970)	Y 8752
NORWALK 2013	108.003 32.919	CSBM MON IN WELL 0.7FT DN 13FT S/O BCR @ SW COR WOODRUFF AVE & HALL RD MKD (BM 68-16 1970)	Y 8752
BASELINE 2013	67.028 20.430	L&T IN S CB 17FT E/O BCR @ SE COR FIRESTONE BL & MARQUARDT AVE (S/O ALONDRA BL & FIRESTONE BL INT)	Y 9275

QUAD YEAR	ELEV (FOOT/METER)	DESCRIPTION	BM NUMBER
BASELINE 2013	94.717 28.870	RDBM TAG IN S CB FIRESTONE BL 42FT S/O C/L & 0.25MI E/O NORWALK BL @ BLDG #12440 (W SIDE DRWY)	Y 9279
BASELINE 2013	97.123 29.603	RAMSET & WASH IN N CB 4FT W/O BCR @ NW COR FIRESTONE BL & NORWALK BL MKD (STATE OF CALIF DIV HWYS)	Y 9280
BASELINE 2013	89.291 27.216	L&N IN N CB 5FT W/O BCR @ NW COR ROSECRANS AVE & PIONEER BL (E END C. B.)	Y 9281
BASELINE 2013	79.611 24.265	RDBM TAG IN W CB @ S WALL C. B. 21FT N/O BCR @ NW COR WOODRUFF AVE & WOODRUFF PL	Y 9284
BASELINE 2013	71.772 21.876	LS TAG #2428 IN CB 11FT W/O BCR @ NW COR ALONDRA BLVD & VIRGINIA AVE	Y 9286
BASELINE 2013	71.309 21.735	RAMSET IN CB RET 7FT W/O BCR @ NE COR ALONDRA BLVD & LAKEWOOD BLVD	Y 9287
BASELINE 2013	68.332 20.828	CS MON IN WELL 1FT B/W @ NE COR ALONDRA BLVD & DOWNEY AVE 59FT E/O & 51FT N/O C/L INT MKD (BM 6-10A 1970 RE 5869)	Y 9289
BASELINE 2013	70.896 21.609	L&BN IN W CB 6FT N/O BCR @ NW COR ALONDRA BL & ORIZABA AVE	Y 9290
BASELINE 2013	74.498 22.707	CS MON 2FT B/W 1FT DN @ CTR CB RET @ SW COR SOMERSET BL & PARAMOUNT BL MKD (BM 6-13A 1970 RE 5869)	Y 9293
BASELINE 2013	111.681 34.040	L&TAG LS#5411 IN E CB 1FT S/O BCR @ SE COR PARAMOUNT BL & STEWART & GRAY RD	Y 9295
BASELINE 2013	105.907 32.280	FC TAG IN CTR OF CB RET @ NW COR PARAMOUNT BLVD & QUILL DR	Y 9296
BASELINE 2013	92.242 28.116	L&BR IN E CB 1FT S/O BCR @ SE COR PARAMOUNT BLVD & ADOREE AVE	Y 9298
NORWALK 2013	115.208 35.116	PK NAIL IN CONC CB @ W ABUT OF BRIDGE #B968 38FT S/O C/L IMPERIAL HWY & 161FT W/O C/L SAN GABRIEL RIVER	Y 9661
NORWALK 2013	115.221 35.119	PK NAIL IN CONC CB @ W ABUT OF BRIDGE #B968 38FT N/O C/L IMPERIAL HWY & 161FT W/O C/L SAN GABRIEL RIVER	Y 9662
NORWALK 2013	105.699 32.217	LACS TAG 15FT W/O BCR @ SW COR IMPERIAL HWY & VOLUNTEER AVE	Y 9663
NORWALK 2013	103.175 31.448	RDBM TAG IN W CB LEFFINGWELL RD 108FT N/O C/L IMPERIAL HWY & 43FT W/O C/L LEFFINGWELL RD	Y 9664
NORWALK 2013	102.099 31.120	RDBM TAG IN E CB LEFFINGWELL RD 89FT N/O C/L IMPERIAL HWY & 43FT E/O C/L LEFFINGWELL RD	Y 9665

QUAD YEAR	ELEV (FOOT/METER)	DESCRIPTION	BM NUMBER
NORWALK 2013	136.348 41.559	RDBM TAG IN N WALL C. B. 20FT N/O BCR @ NW COR NORWALK BLVD & FLORENCE AVE	Y 9667
NORWALK 2013	90.084 27.458	RDBM TAG IN E CB 5FT S/O BCR @ SE COR WOODRUFF AVE & ARTHURDALE ST	Y 9668
NORWALK 2013	116.960 35.649	RDBM TAG IN E CB 1FT N/O BCR @ SE COR BROOKSHIRE AVE & FIRESTONE BLVD	Y 9671
NORWALK 2013	169.663 51.713	L&T IN E CB 2FT S/O BCR @ SE COR CARMENITA RD & LAKELAND RD	Y 9672
NORWALK 2013	159.611 48.649	L&T IN E CB 3FT N/O BCR @ NE COR CARMENITA RD & BEATY AVE	Y 9673
BASELINE 2013	78.594 23.956	DPW BM TAG W CB 1FT N/O ECR @ SW COR PARAMOUNT BLVD & ROSE ST	Y 10220
BASELINE 2013	136.826 41.705	DPW BM TAG E CB 1FT S/O BCR @ NE COR PARAMOUNT BLVD & GALLATIN RD	Y 10221
BASELINE 2013	70.523 21.495	RDBM TAG IN S CB 8FT W/O BCR @ SE COR ALONDRA BLVD & PARAMOUNT BLVD	Y 10222
BASELINE 2013	69.408 21.156	DPW BM TAG IN S CB 1FT W/O BCR @ SW COR HAYTER AVE & ALONDRA BLVD	Y 10223
BASELINE 2013	71.609 21.826	DPW BM TAG IN N CB 1FT E BCR @ NE COR ALONDRA BLVD & VIRGINIA AVE	Y 10224
BASELINE 2013	87.010 26.521	DPW BM TAG N CB 1FT W/O BCR @ NW COR FLATBUSH AVE & ROSECRANS AVE	Y 10225
BASELINE 2013	78.810 24.021	LACO BM TAG W CB 12FT N/O BCR @ NW COR ROSECRANS AVE & PARAMOUNT BL	Y 10798
BASELINE 2013	78.633 23.967	LACO BM TAG IN E CB 1FT N/O BCR @ NE COR ROSECRANS AVE & PARAMOUNT BL	Y 10799
BASELINE 2013	73.759 22.482	DPW BM TAG IN E CB 3.3FT S/O BCR @ SE COR PARAMOUNT BLVD & 3RD ST	Y 10842
BASELINE 2013	75.074 22.883	DPW BM TAG IN W CB 3.3FT N/O BCR @ NW COR PARAMOUNT BL & SOMERSET BL	Y 10843
BASELINE 2013	77.742 23.696	DPW BM TAG IN E CB 3.3FT N/O BCR @ NE COR ALONDRA BLVD & EUCALPTUS ST	Y 11077
BASELINE 2013	68.103 20.758	DPW BM TAG IN N CB 45FT W/O BCR NR E END C. B. @ NW COR ALONDRA BLVD & DOWNEY AVE	Y 11078
BASELINE 2013	70.455 21.475	DPW BM TAG IN E CB 10FT N/O ECR @ NE COR ALONDRA BLVD & PARAMOUNT BLVD	Y 11079
BASELINE 2013	72.581 22.123	DPW BM TAG IN W CB 3.3FT N/O BCR @ NW COR PARAMOUNT BLVD & JEFFERSON ST	Y 11080
BASELINE 2013	85.926 26.190	DPW BM TAG IN N CB 59FT E/O BCR @ NE COR ROSECRANS AVE & STUDEBAKER RD	Y 11133

QUAD YEAR	ELEV (FOOT/METER)	DESCRIPTION	BM NUMBER
BASELINE 2013	103.209 31.458	COE MON IN W ABUT SW COR BRIDGE OVER SAN GABRIEL RIVER 29.5FT S/O C/L ROSECRANS AVE MKD (SG 21 1959)	Y 11134
NORWALK 2013	113.695 34.654	L&T IN N CB 15FT W/O BCR @ NW COR LEFFINGWELL RD & LOMA DR	Y 11151
NORWALK 2013	142.051 43.297	L&T IN W CB 13FT S/O BCR @ SW COR CARMENITA RD & SUNSHINE AVE	Y 11153
NORWALK 2013	157.764 48.087	DPW BM TAG IN E CB 3.3FT S/O BCR @ SE COR CARMENITA RD& BEATY AVE	Y 11154
NORWALK 2013	101.504 30.939	L&BN IN S CB 1FT W/O BCR @ SW COR IMPERIAL HWY & DOWNEY AVE	Y 11447
NORWALK 2013	100.043 30.493	LACO BM TAG @ CUL-DE-SAC OF SERVICE RD @ SE COR IMPERIAL HWY & BROOKSHIRE AVE 75.5FT S/O & 82FT E/O C/L INT @ HSE #8504	Y 11448
NORWALK 2013	99.291 30.264	RAMSET IN S CB 5.3FT W/O BCR @ SW COR IMPERIAL HWY & DOMART AVE	Y 11450
NORWALK 2013	99.324 30.274	L&T IN N CB OF SERV RD ISLAND 29.5FT E/O BCR 43FT S/O C/L IMPERIAL HWY & 26FT E/O C/L DOMART AVE	Y 11451
NORWALK 2013	100.306 30.573	LACO BM TAG IN W CB 1FT S/O BCR @ SW COR IMPERIAL HWY & FAIRFORD AVE	Y 11453
NORWALK 2013	100.874 30.746	L&T IN S CB SERV RD ISLAND 1FT E/O BCR 46FT S/O C/L IMPERIAL HWY & 38FT E/O C/L FAIRFORD AVE	Y 11454
NORWALK 2013	106.889 32.580	LACO BM TAG IN S CB 1FT W/O BCR @ SW COR IMPERIAL HWY & PIONEER BLVD	Y 11455
NORWALK 2013	107.513 32.770	L&T IN W END HDWL @ SE COR IMPERIAL HWY & PIONEER BLVD 77FT E/O & 43FT S/O C/L INT	Y 11456
NORWALK 2013	107.631 32.806	LACO BM TAG IN S CB 1FT E/O BCR @ SE COR IMPERIAL HWY & NORWALK BLVD	Y 11458
NORWALK 2013	113.151 34.489	MWD TAG IN S CB 44.3FT E/O BCR @ SE COR IMPERIAL HWY & BLOOMFIELD AVE	Y 11459
NORWALK 2013	119.326 36.371	LACO BM TAG IN S CB 1FT E/O BCR @ SE COR IMPERIAL HWY & TRANSPORTATION CTR (EAST) 46FT E/O & 43FT S/O C/L INT	Y 11460
NORWALK 2013	123.747 37.718	MWD DISK IN N CB 15FT W/O BCR @ NW COR IMPERIAL HWY & SHOEMAKER AVE MKD (OJA 53 1968)	Y 11461
NORWALK 2013	92.686 28.251	LACO BM TAG IN N CB 1FT E/O BCR @ NE COR WOODRUFF AVE & FOSTER RD	Y 11462
NORWALK 2013	95.064 28.976	L&T IN E CB WOODRUFF AVE & 60.7FT N/O C/L PROD ADOREE ST	Y 11463
NORWALK 2013	110.581 33.705	L&T IN W CB (E SERV RD) NORWALK BLVD 13FT W/O C/L & 18FT N/O C/L DUNE ST	Y 11464

NAVD 88 DATUM

QUAD YEAR	ELEV (FOOT/METER)	DESCRIPTION	BM NUMBER
NORWALK 2013	110.581 33.705	L&T IN W CB (E SERV RD) NORWALK BLVD 13FT W/O C/L & 18FT N/O C/L DUNE ST	Y 11464
NORWALK 2013	130.415 39.751	LACO BM TAG IN E CB 1FT N/O BCR @ NE COR NORWALK BLVD & LAKELAND RD	Y 11465
NORWALK 2013	117.511 35.817	L&T IN NW COR OF BRIDGE OVER COYOTE CREEK (N FORK) 41FT N/O C/L LEFFINGWELL RD & 375FT E/O C/L MEYER RD	Y 11467
NORWALK 2013	112.102 34.169	CS TAG IN W CB MEYER RD 6.5FT N/O BCR @ N END C. B. 44FT W/O C/L & 162FT N/O C/L LEFFINGWELL RD	Y 11468
NORWALK 2013	139.495 42.518	L&TAG LS#4189 IN S CB 1FT W/O BCR @ SW COR NORWALK BL & MORA DR	Y 11985
NORWALK 2013	110.352 33.635	L&DPW TAG IN S CB 2FT E/O ECR @ SE COR IMPERIAL HWY & TRANSPORTATION CTR (WEST)	Y 11986
NORWALK 2013	103.666 31.597	L&DPW TAG IN N CB 20FT E/O BCR @ NE COR IMPERIAL HWY & FIRESTONE BL	Y 11987
BASELINE 2013	118.519 36.125	L&LS#5411 TAG IN W CB 5FT N/O BCR @ NW COR PARAMOUNT BL & 2ND ST	Y 11989
NORWALK 2013	108.494 33.069	L&CITY ENG TAG IN W CB PARAMOUNT BL 35FT N/O C/L PROD ALAMEDA ST	Y 11990
BASELINE 2013	78.470 23.918	L&LS#4453 TAG IN S CB 1FT W/O BCR @ SW COR PARAMOUNT BL & PEARLE ST	Y 11991
BASELINE 2013	80.094 24.413	L&LS3134 TAG IN E CB 50FT S/O BCR @ SE COR PARAMOUNT BL & SOMERSET RANCH RD	Y 11992
BASELINE 2013	76.477 23.310	L&CO ENG TAG IN N CB 10FT E/O ECR @ NW COR ALONDRA BL & BELLFLOWER BL	Y 11995
BASELINE 2013	73.946 22.539	L&T IN N CB 3FT E/O ECR @ NW COR ALONDRA BL & RYON AV	Y 11996
BASELINE 2013	70.494 21.487	L&LAFCD TAG IN N CB 5FT E/O ECR @ NW COR ALONDRA BL & CLARK AV	Y 11997
BASELINE 2013	69.707 21.247	L&DPW TAG @ MCR @ SW COR ALONDRA BL & PITTS AV	Y 11998
BASELINE 2013	71.369 21.753	RAMSET @ MCR @ SE COR ALONDRA BL & LAKEWOOD BL	Y 11999
BASELINE 2013	74.261 22.635	L&DPW TAG IN S CB 1FT E/O ECR @ SE COR ALONDRA BL & PACIFIC AV	Y 12000
BASELINE 2013	88.349 26.929	L&DPW TAG @ MCR @ SE COR ROSECRANS AV & JERSEY AV	Y 12001
BASELINE 2013	80.864 24.647	L&LACO DPW TAG IN S CB 1FT W/O BCR @ SW COR FIRESTONE BL & SHOEMAKER AV	Y 12003

QUAD YEAR	ELEV (FOOT/METER)	DESCRIPTION	BM NUMBER
BASELINE 2013	83.018 25.304	L&DPW TAG IN S CB FIRESTONE BL 1FT W/O EL MONTE RV ENT TO BLDG #12818	Y 12004
BASELINE 2013	68.608 20.912	L&L AFC TAG IN CONC WALK OF COYOTE CREEK BRIDGE 65FT E/O C/L BRIDGE ON FIRESTONE BL	Y 12005
NORWALK 2013	116.448 35.493	L&DPW TAG IN N CB 3FT E/O BCR @ NE COR FIRESTONE BL & BROOKSHIRE AV	Y 12007
NORWALK 2013	102.475 31.235	LS#6111 TAG IN S CB @ ECR @ SE COR IMPERIAL HWY & DOWNEY AV	Y 12011
NORWALK 2013	90.403 27.555	L&T IN N CB 8FT E/O ECR @ NW COR ROSECRANS AV & LAKEWOOD BL	Y 12014
NORWALK 2013	87.352 26.625	L&LACO DPW TAG IN W CB LAKEWOOD BL NR C/L PROD JEFF ST	Y 12015
NORWALK 2013	87.213 26.583	LS#2345 TAG IN W CB LAKEWOOD BL 80FT S/O C/L PROD JEFF ST	Y 12016
NORWALK 2013	81.976 24.986	L&T IN W CB 8FT N/O ECR @ SW COR LAKEWOOD BL & SOMERSET BL	Y 12017
NORWALK 2013	73.877 22.518	L&T IN W CB LAKEWOOD BL 35FT N/O C/L PROD ALGEROMA ST	Y 12018
NORWALK 2013	82.557 25.164	L&DPW TAG IN W CB 3FT N/O BCR @ NW COR LAKEWOOD BL & SOMERSET BL	Y 12019
BASELINE 2013	85.650 26.106	L&LS5411 TAG IN E CB 35FT S/O BCR @ SE COR BLOOMFIELD AV & ROSECRANS AV	Y 12320

NAVD 88 DATUM