








East Acton Groundwater Sustainability Agency Coverage Map

-  Antelope Valley Groundwater Basin
-  East Acton Groundwater Sustainability Agency
-  Acton Groundwater Basin (4-005) - (Low Priority)
-  Antelope Valley Adjudication Boundary
-  Los Angeles County Waterworks District No. 37, Acton - Service Area
-  Los Angeles County Unincorporated Area



THIS MAP IS INTENDED FOR USE ONLY AS A WATER OPERATIONS MAP BY THE LOS ANGELES COUNTY WATERWORKS DISTRICT & IS BASED UPON INFORMATION AVAILABLE FROM PUBLIC RECORDS. THE LA COUNTY WATERWORKS DISTRICTS EXPRESSLY DISCLAIM ANY LIABILITY FOR ANY INACCURACIES WHICH MAY BE PRESENT IN THIS MAP