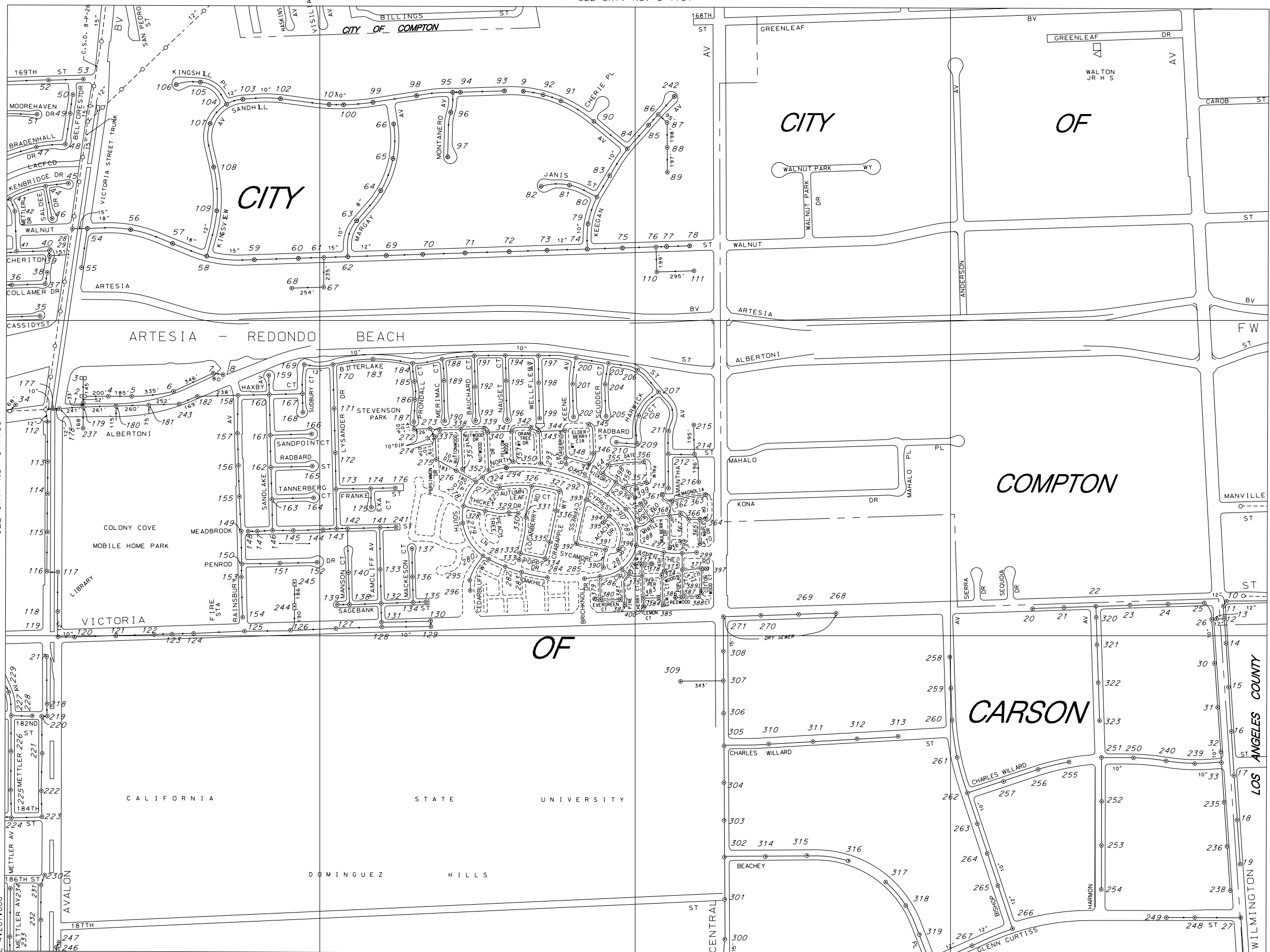
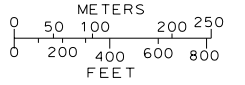
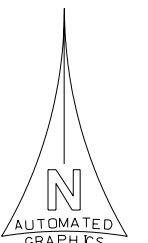


SEE SHT. NO. S-1757

C-38  
C-43  
C-42



THIS MAP IS INTENDED FOR USE ONLY AS OPERATIONS MAP BY LOS ANGELES COUNTY SEWER MAINTENANCE DISTRICTS. LOS ANGELES COUNTY EXPRESSLY DISCLAIMS ANY LIABILITY FOR ANY INACCURACIES WHICH MAY BE PRESENT IN THIS MAP.



LEGEND

- CLAY SEWERS MAINTAINED BY S.M.D. 8" UNLESS OTHERWISE NOTED
- ..... PLASTIC SEWERS
- CONCRETE SEWERS
- CLAY SEWERS, LINED
- ..... CEMENT SEWERS, LINED
- FORCE MANS
- - - SEWERS NOT MAINTAINED BY S.M.D.
- - - TRUNK SEWERS
- - - CITY BOUNDARY
- STANDARD MANHOLE
- △ DROP MANHOLE
- SHALLOW MANHOLE
- ◇ TRAP MANHOLE
- ⊕ WEIR MANHOLE
- C.O. CLEANOUT
- L.H. LAMP HOLE
- PUMP STATION

TOTAL MH'S THIS MAP: 400

SEE SHT. NO. S-1703

SEE SHT. NO. S-1813

SEE SHT. NO. S-1759

MAP REV  
03-19-07  
DATA BASE REV  
11-23-94