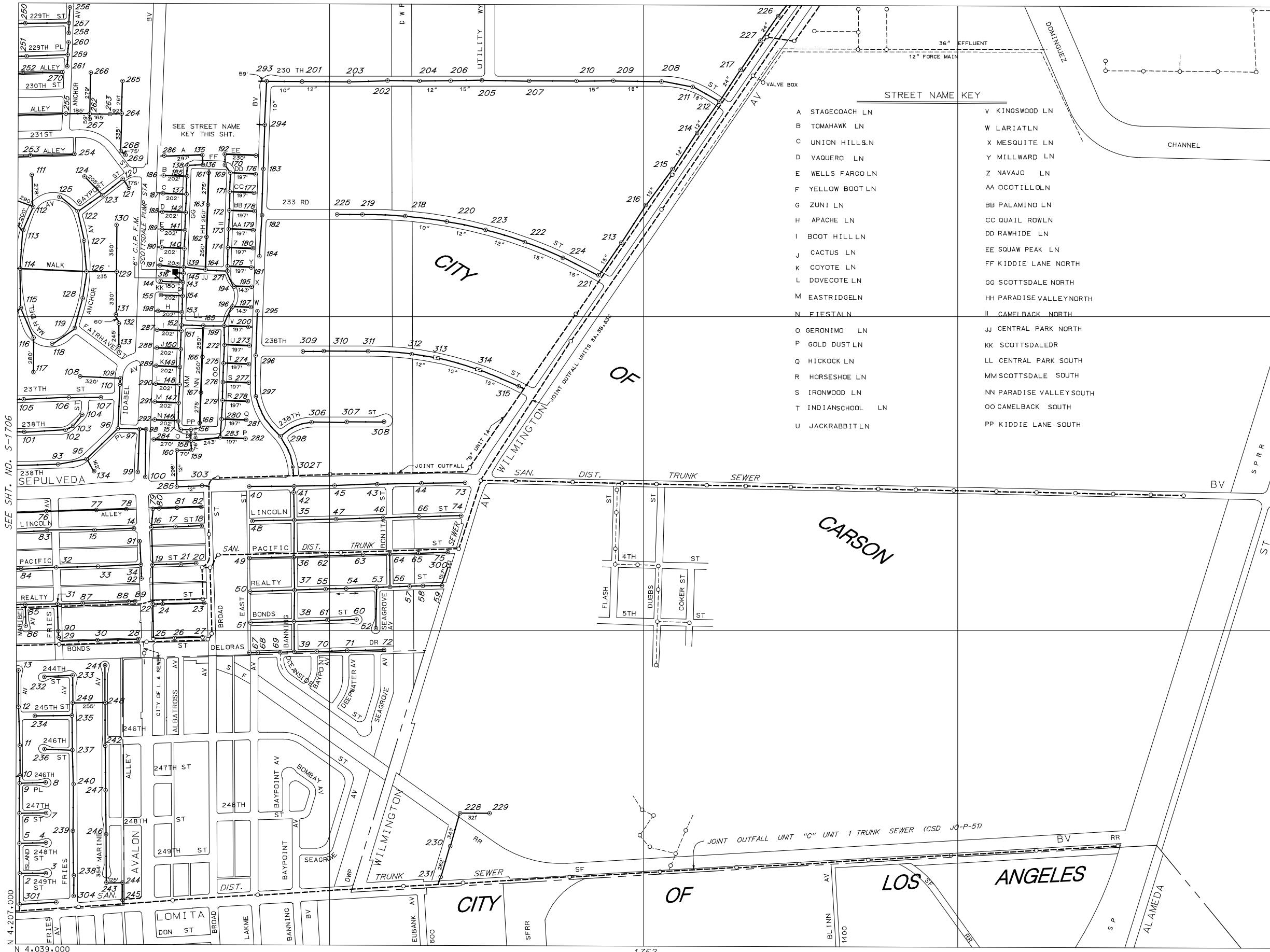


SEE SHT. NO. S-1760

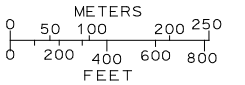
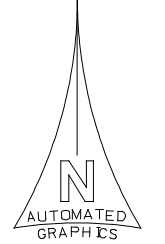
C-31
C-34



STREET NAME KEY

- | | |
|--------------------|--------------------------|
| A STAGECOACH LN | V KINGSWOOD LN |
| B TOMAHAWK LN | W LARIATLN |
| C UNION HILLS LN | X MESQUITE LN |
| D VAQUERO LN | Y MILLWARD LN |
| E WELLS FARGO LN | Z NAVAJO LN |
| F YELLOW BOOT LN | AA OCOTILLO LN |
| G ZUNI LN | BB PALAMING LN |
| H APACHE LN | CC QUAIL ROW LN |
| I BOOT HILL LN | DD RAWHIDE LN |
| J CACTUS LN | EE SQUAW PEAK LN |
| K COYOTE LN | FF KIDDIE LANE NORTH |
| L DOVECOTE LN | GG SCOTTSDALE NORTH |
| M EASTRIDGE LN | HH PARADISE VALLEY NORTH |
| N FIESTA LN | II CAMELBACK NORTH |
| O GERONIMO LN | JJ CENTRAL PARK NORTH |
| P GOLD DUST LN | KK SCOTTSDALE DR |
| Q HICKOCK LN | LL CENTRAL PARK SOUTH |
| R HORSESHOE LN | MM SCOTTSDALE SOUTH |
| S IRONWOOD LN | NN PARADISE VALLEY SOUTH |
| T INDIAN SCHOOL LN | OO CAMELBACK SOUTH |
| U JACKRABBIT LN | PP KIDDIE LANE SOUTH |

THIS MAP IS INTENDED FOR USE ONLY AS OPERATIONS MAP BY LOS ANGELES COUNTY SEWER MAINTENANCE DISTRICTS. LOS ANGELES COUNTY EXPRESSLY DISCLAIMS ANY LIABILITY FOR ANY INACCURACIES WHICH MAY BE PRESENT IN THIS MAP.



LEGEND

- CLAY SEWERS MAINTAINED BY SMD, 8" UNLESS OTHERWISE NOTED
- PLASTIC SEWERS
- CONCRETE SEWERS
- CLAY SEWERS, LINED
- CEMENT SEWERS, LINED
- SEWERS NOT MAINTAINED BY SMD
- TRUNK SEWERS
- CITY BOUNDARY
- STANDARD MANHOLE
- DROP MANHOLE
- SHALLOW MANHOLE
- TRAP MANHOLE
- WEIR MANHOLE
- C.O. - CLEANOUT
- L.H. - LAMP HOLE

TOTAL MH'S THIS MAP: 312

SEE SHT. NO. S-1706

N 4,207,000
N 4,039,000

MAP REV
05-29-01
DATA BASE REV
02-20-86