

SEE SHT. NO. C-1859-B

SEE SHT. NO. C-1860

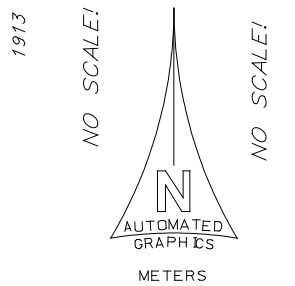
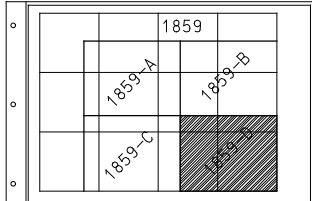
SEE SHT. NO. C-1859-C

MONTERE

CITY OF

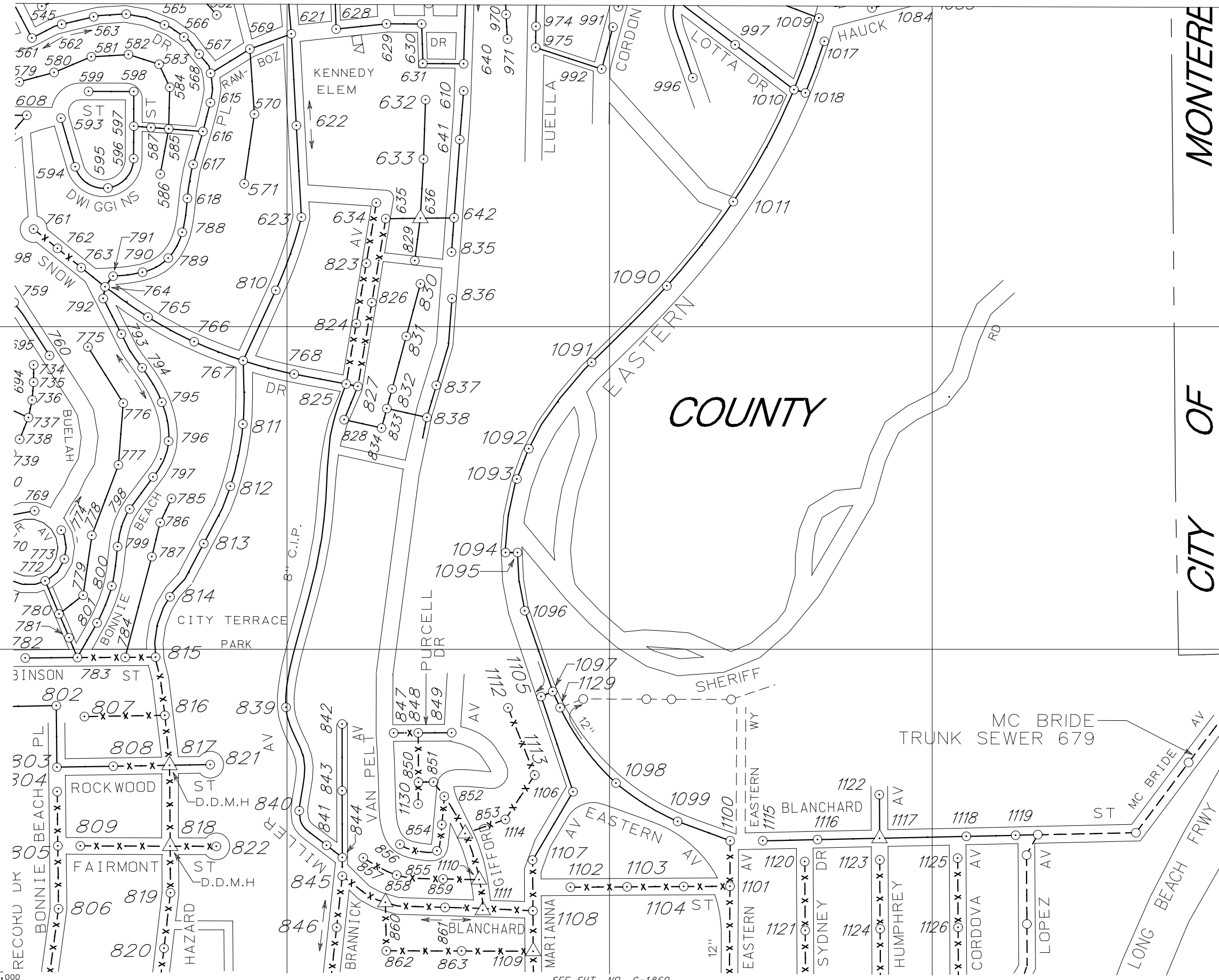
COUNTY

THIS MAP IS INTENDED FOR USE ONLY AS OPERATIONS MAP BY LOS ANGELES COUNTY SEWER MAINTENANCE DISTRICTS. LOS ANGELES COUNTY EXPRESSLY DISCLAIMS ANY LIABILITY FOR ANY INACCURACIES WHICH MAY BE PRESENT IN THIS MAP.



LEGEND

- CLAY SEWERS MAINTAINED BY SMD, 8" UNLESS OTHERWISE NOTED
- PLASTIC SEWERS
- CONCRETE SEWERS
- CLAY SEWERS, LINED
- CEMENT SEWERS, LINED
- SEWERS NOT MAINTAINED BY SMD
- TRUNK SEWERS
- CITY BOUNDARY
- STANDARD MANHOLE
- DROP MANHOLE
- SHALLOW MANHOLE
- TRAP MANHOLE
- WEIR MANHOLE
- C.O. CLEANOUT
- L.H. LAMP HOLE



MAP REV
08-05-03
DATA BASE REV
03-14-95