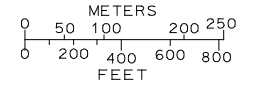
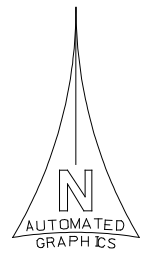


C-81  
C-82  
C-193

THIS MAP IS INTENDED FOR USE ONLY AS OPERATIONS MAP BY LOS ANGELES COUNTY SEWER MAINTENANCE DISTRICTS. LOS ANGELES COUNTY EXPRESSLY DISCLAIMS ANY LIABILITY FOR ANY INACCURACIES WHICH MAY BE PRESENT IN THIS MAP.

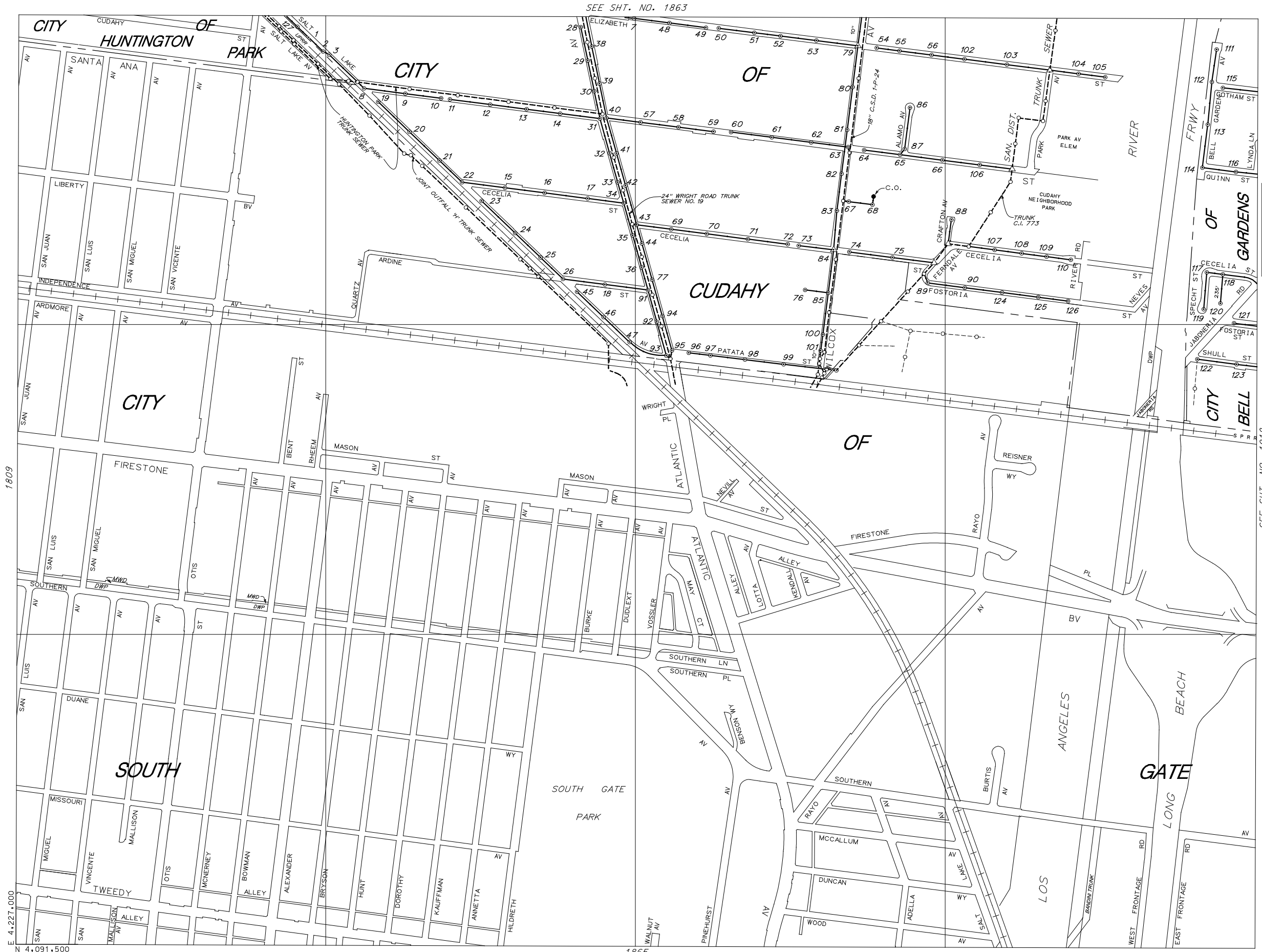
SEE SHT. NO. 1918



LEGEND

- 
- 
- 
- 
- 
- 
- 
- 
- 
- 
- 
- 
- 
- 
- 
- 
- 

TOTAL MH'S THIS MAP: 121



SEE SHT. NO. 1863

1865

1809

E 4,227,000  
N 4,091,500

MAP REV  
10-08-03  
DATA BASE REV  
07-25-94