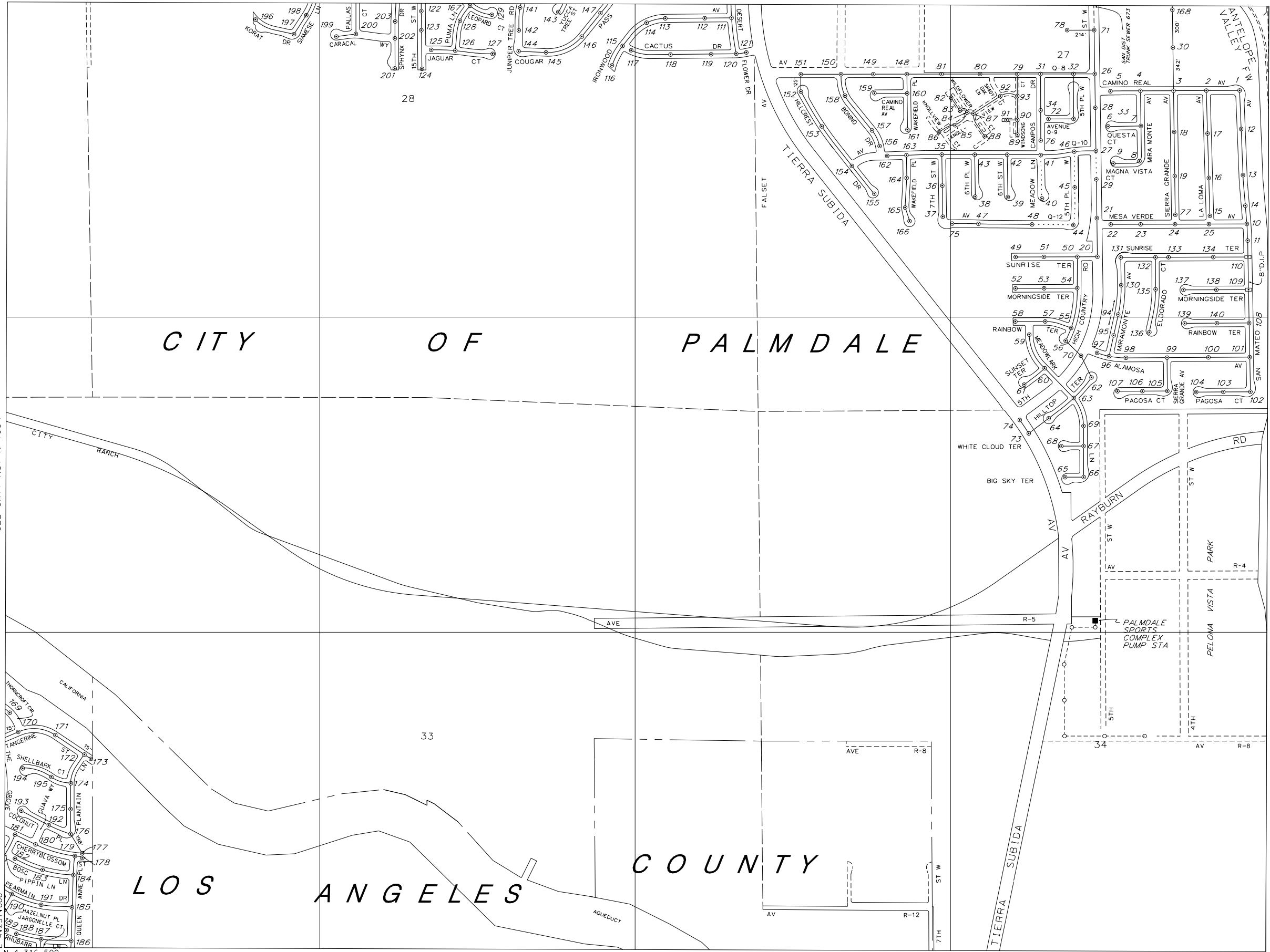
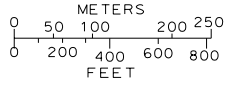
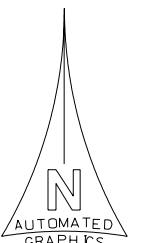


SEE SHT. NO. N-1887



THIS MAP IS INTENDED FOR USE ONLY AS OPERATIONS MAP BY LOS ANGELES COUNTY SEWER MAINTENANCE DISTRICTS. LOS ANGELES COUNTY EXPRESSLY DISCLAIMS ANY LIABILITY FOR ANY INACCURACIES WHICH MAY BE PRESENT IN THIS MAP.



LEGEND

- CLAY SEWERS MAINTAINED BY S.M.D. 8" UNLESS OTHERWISE NOTED
- ⋯—⋯ PLASTIC SEWERS
- CONCRETE SEWERS
- CLAY SEWERS, LINED
- ⋯— CEMENT SEWERS, LINED
- FORCE MAINS
- - - SEWERS NOT MAINTAINED BY S.M.D.
- - - TRUNK SEWERS
- - - CITY BOUNDARY
- STANDARD MANHOLE
- △ DROP MANHOLE
- SHALLOW MANHOLE
- ◇ TRAP MANHOLE
- ⊕ WEIR MANHOLE
- C.D. CLEANOUT
- L.H. LAMP HOLE
- PUMP STATION

TOTAL MH'S THIS MAP: 202

SEE SHT. NO. N-1834

SEE SHT. NO. N-1942

1

2

3

A

B

C

D