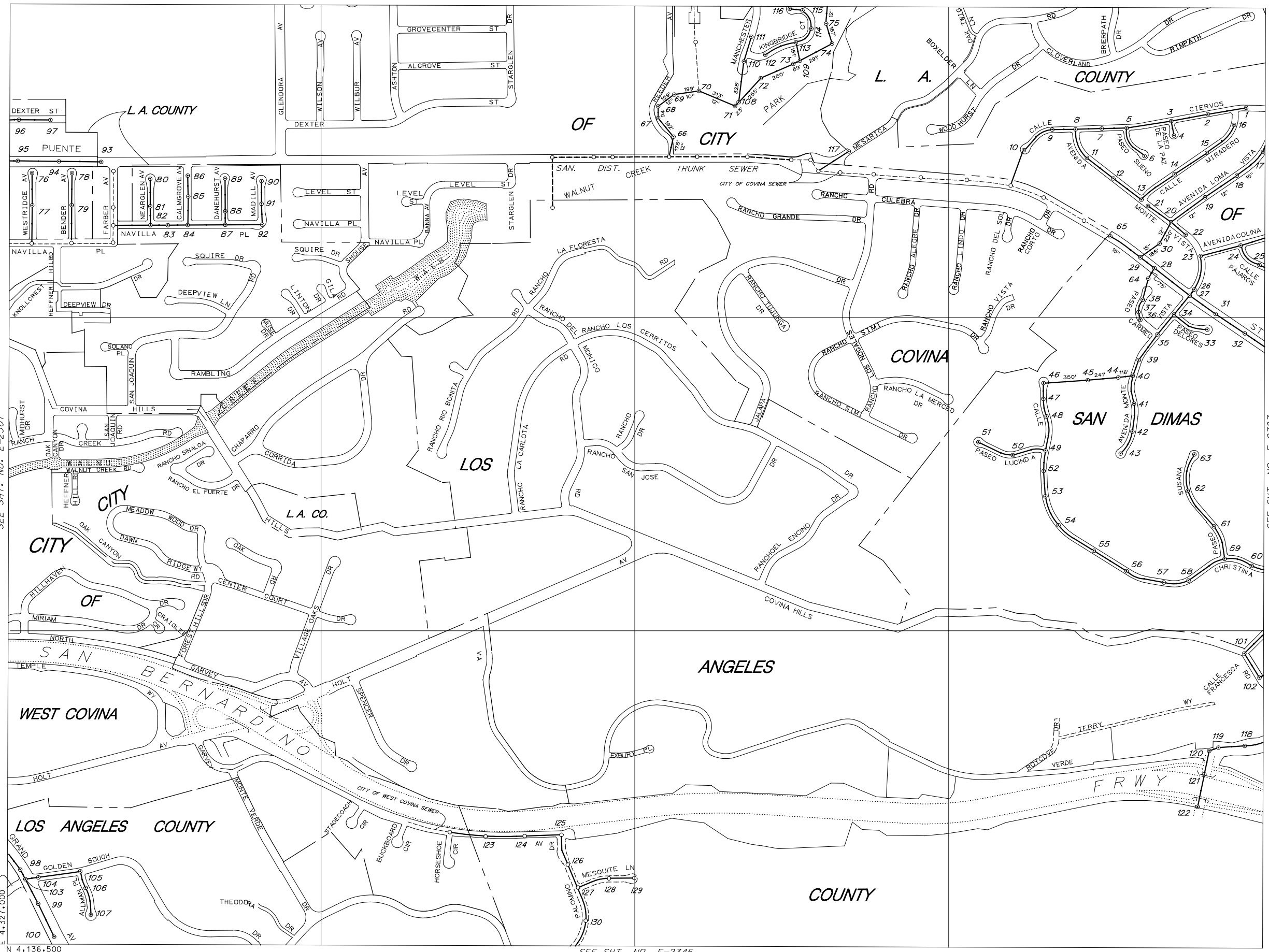


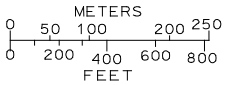
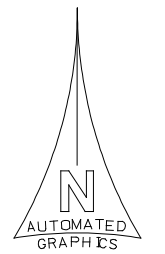
SEE SHT. NO. E-2343

- U-72
- U-73
- U-75
- U-76
- U-94



THIS MAP IS INTENDED FOR USE ONLY AS OPERATIONS MAP BY LOS ANGELES COUNTY SEWER MAINTENANCE DISTRICTS. LOS ANGELES COUNTY EXPRESSLY DISCLAIMS ANY LIABILITY FOR ANY INACCURACIES WHICH MAY BE PRESENT IN THIS MAP.

SEE SHT. NO. E-2387



LEGEND

- CLAY SEWERS MAINTAINED BY S.M.D., 8" UNLESS OTHERWISE NOTED
- PLASTIC SEWERS
- CONCRETE SEWERS
- CLAY SEWERS, LINED
- ||||| CEMENT SEWERS, LINED
- - - SEWERS NOT MAINTAINED BY S.M.D.
- TRUNK SEWERS
- - - CITY BOUNDARY
- STANDARD MANHOLE
- △ DROP MANHOLE
- SHALLOW MANHOLE
- ◇ TRAP MANHOLE
- ⊕ WEIR MANHOLE
- C.O. ● CLEANOUT
- L.H. ● LAMP HOLE

TOTAL MH'S THIS MAP: 130

SEE SHT. NO. E-2301

SEE SHT. NO. E-2345

MAP REV
08-08-00

DATA BASE REV
08-21-89