
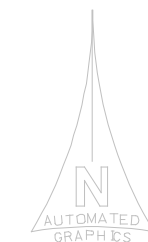


C-11  
C-12  
C-19  
C-20

SEE SHT. NO. S-1591

THIS MAP IS INTENDED FOR USE ONLY AS OPERATIONS MAP BY LOS ANGELES COUNTY SEWER MAINTENANCE DISTRICTS. LOS ANGELES COUNTY EXPRESSLY DISCLAIMS ANY LIABILITY FOR ANY INACCURACIES WHICH MAY BE PRESENT IN THIS MAP.

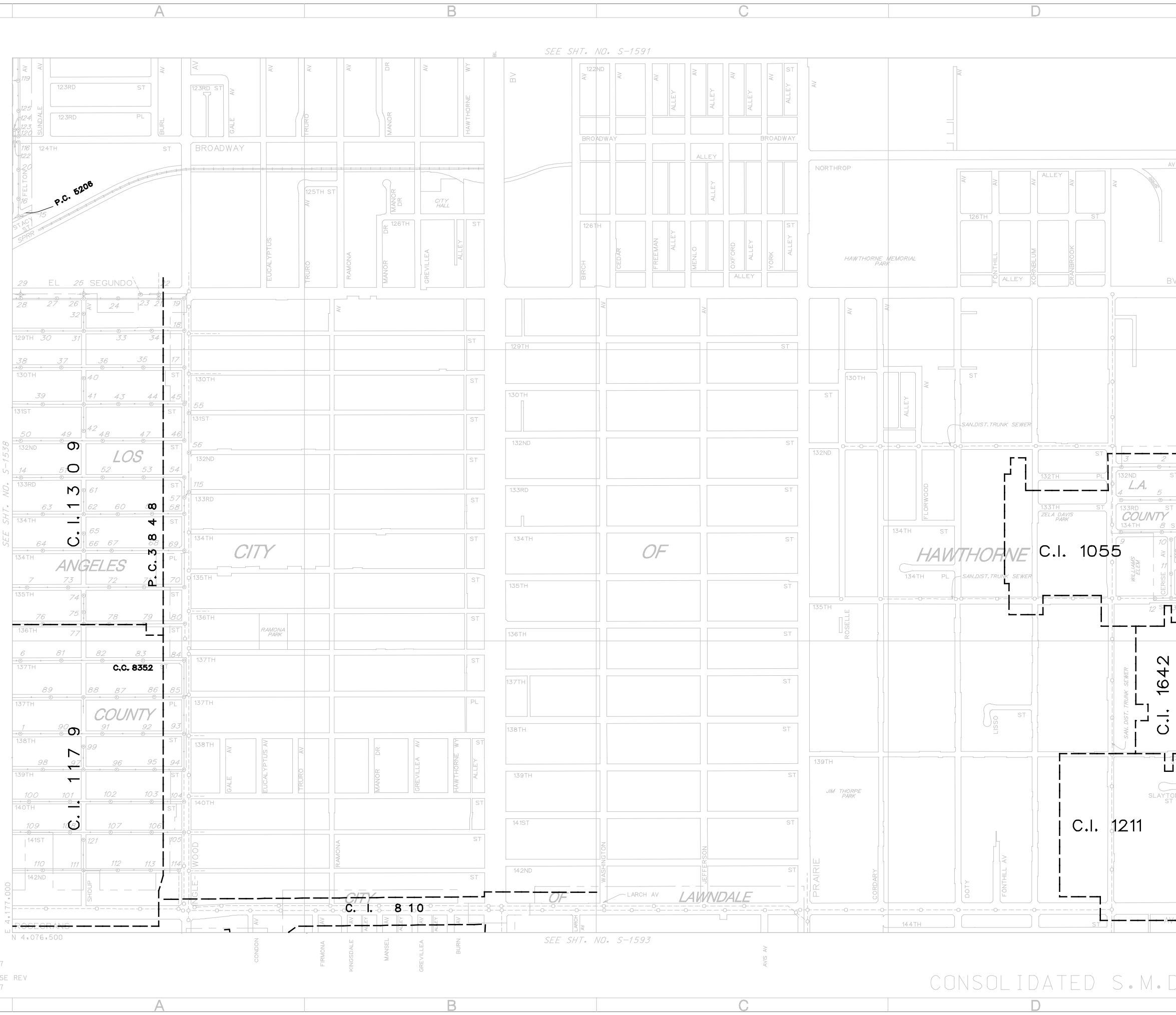
SEE SHT. NO. S-1646



LEGEND

- CLAY SEWERS MAINTAINED BY SMD, 8" UNLESS OTHERWISE NOTED
- PLASTIC SEWERS
- CONCRETE SEWERS
- CLAY SEWERS, LINED
- CEMENT SEWERS, LINED
- SEWERS NOT MAINTAINED BY SMD
- TRUNK SEWERS
- CITY BOUNDARY
- STANDARD MANHOLE
- DROP MANHOLE
- SHALLOW MANHOLE
- TRAP MANHOLE
- WEIR MANHOLE
- C.O. CLEANOUT
- L.H. LAMP HOLE

TOTAL MH'S THIS MAP: 124



SEE SHT. NO. S-1593

SEE SHT. NO. S-1538

E. 4,177,000  
N. 4,076,500

MAP REV.  
09-10-97

S-1592

MAP REV  
09-10-97  
DATA BASE REV  
09-10-97

CONSOLIDATED S.M.D.

S-1592