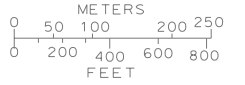
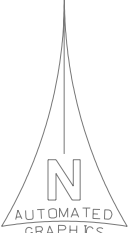


- A-246
- A-247
- A-254
- A-255
- A-266
- A-267

THIS MAP IS INTENDED FOR USE ONLY AS OPERATIONS MAP BY LOS ANGELES COUNTY SEWER MAINTENANCE DISTRICTS. LOS ANGELES COUNTY EXPRESSLY DISCLAIMS ANY LIABILITY FOR ANY INACCURACIES WHICH MAY BE PRESENT IN THIS MAP.

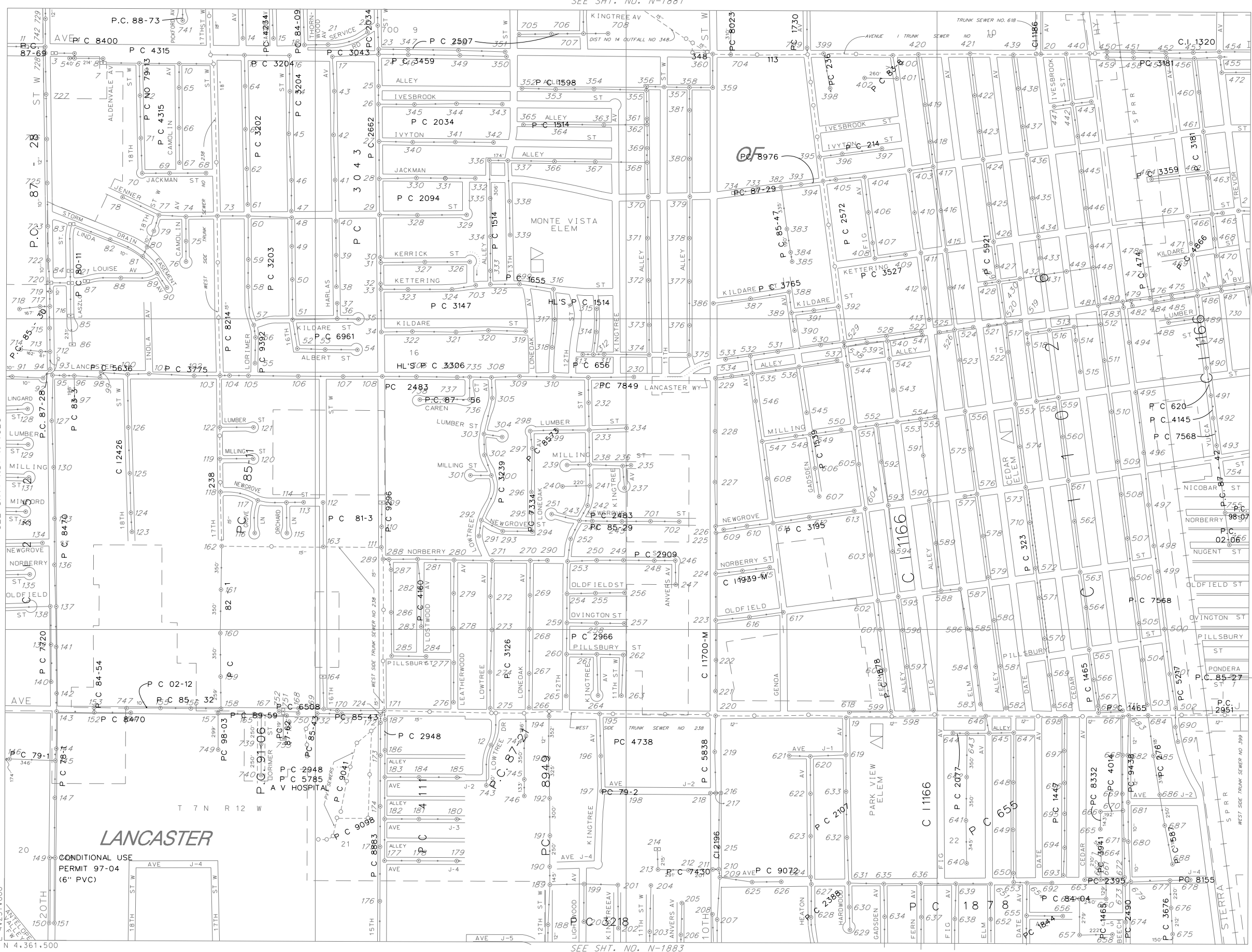
SEE SHT. NO. N-1936



LEGEND

- CLAY SEWERS MAINTAINED BY SMD, 8" UNLESS OTHERWISE NOTED
- PLASTIC SEWERS
- CONCRETE SEWERS
- CLAY SEWERS, LINED
- CEMENT SEWERS, LINED
- FORCE MAINS
- SEWERS NOT MAINTAINED BY SMD
- TRUNK SEWERS
- - - CITY BOUNDARY
- STANDARD MANHOLE
- △ DROP MANHOLE
- SHALLOW MANHOLE
- ◇ TRAP MANHOLE
- ⊕ WEIR MANHOLE
- C.O. CLEANOUT
- L.H. LAMP HOLE
- PUMP STATION

TOTAL MH'S THIS MAP: 756



SEE SHT. NO. N-1881

SEE SHT. NO. N-1883

SEE SHT. NO. N-1828

SEE SHT. NO. N-1828

LANCASTER

CONDITIONAL USE PERMIT 97-04 (6" PVC)

MAP REV. 03-06-07

N-1882

MAP REV 03-06-07
DATA BASE REV 03-22-88

CONSOLIDATED S.M.D.

N-1882