

**LOS ANGELES COUNTY
DEPARTMENT OF PUBLIC WORKS**

BENCH MARKS



**FAIRFAX QUAD
(West Hollywood)**

2012 ADJUSTMENT

NAVD 88 DATUM FOOT/METER

PREFACE

The Department of Public Works level net is composed of more than 1,700 miles or 2720 kilometers of levels supporting in excess of 9,000 benchmarks. Previously when a major readjustment of the net was undertaken, to emphasize the complete break with previous elevations, the CY, CG, and CL, series benchmarks were re-labeled DY, DG, and DL, respectively. Beginning in 1993 the Baseline readjustment year will be indicated on Baseline BM's, as indicated below (*). Henceforth all BM numbers will be labeled as a Y, G, or L series that will no longer indicate the major adjustment year.


To facilitate the adjustment, indexing and distribution of the adjusted values of the net, the county territory was divided into 33 quads or areas. For the identification purposes each quad was given a name (i.e. "Rosemead", "La Mirada", and "Santa Fe"...etc). When benchmarks and elevations in the quad are used, the name of the bench and quad must be stated in the description, i.e.:

(*)	BASELINE	90.057	L&BR IN CTR OF CB RET @ NE COR	Y 9191
	(1990)	295.461	LA HABRA BLVD & VALLEY HOME AVE	

It is expected that this general adjustment will for the most part remain sound for 8 to 10 years. Updating constrained adjustments will continue in the future. When a quad is readjusted, new elevations will be published and the date of readjustment will be noted in the benchmark description. Two benchmarks with different adjustment dates will not normally agree with each other.

The basic accuracy of the net is reflected by an indicated field probable error of ± 0.017 feet per mile (4mm per kilometer) of leveling as determined from conditions of closure. However, many years of experience in vertical control in the greater Los Angeles basin and Antelope Valley indicates that because of varying degrees of subsidence and heaving, the true datum is recovered only by obtaining substantial agreement of a number of benchmarks.

The users of this network of benchmarks are invited to assist in its maintenance by notifying this department of cases of obliteration, apparent mistakes in descriptions or elevations, and the disturbance of benchmarks.



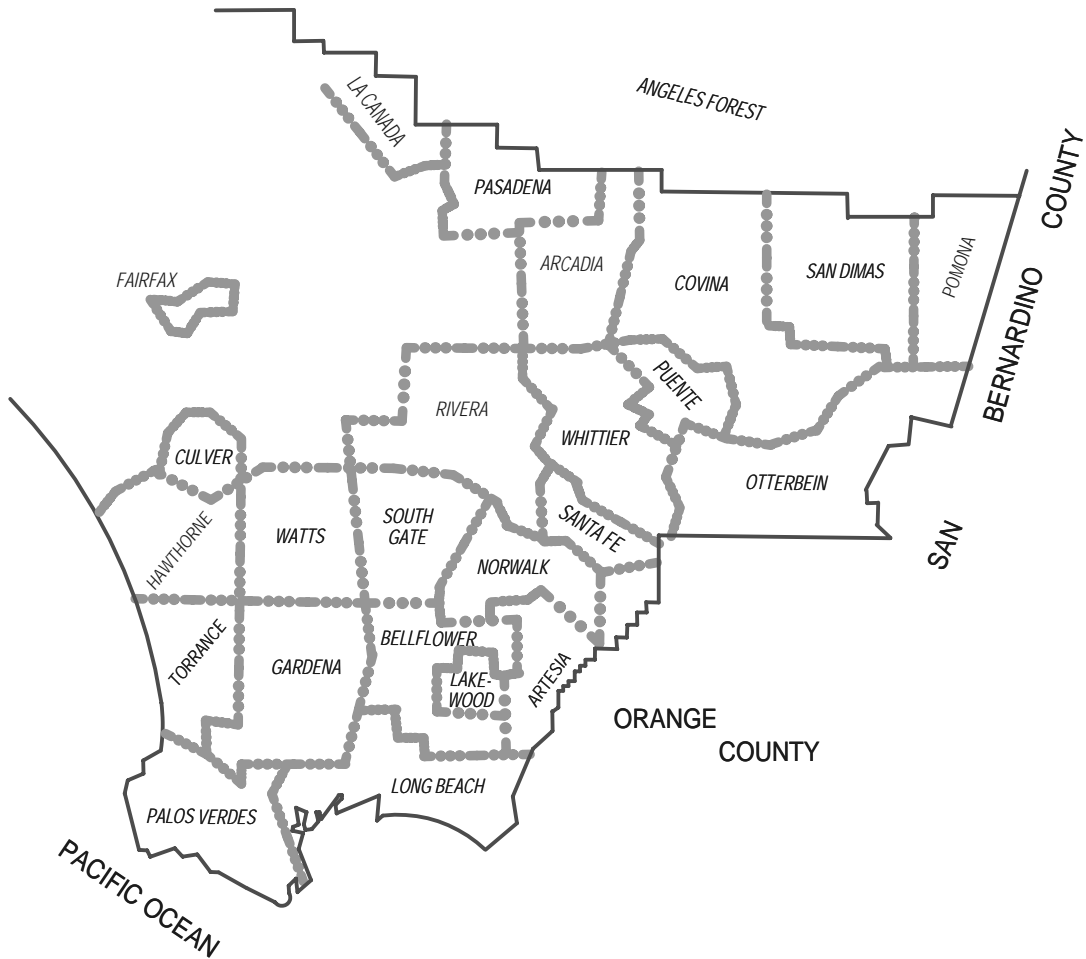
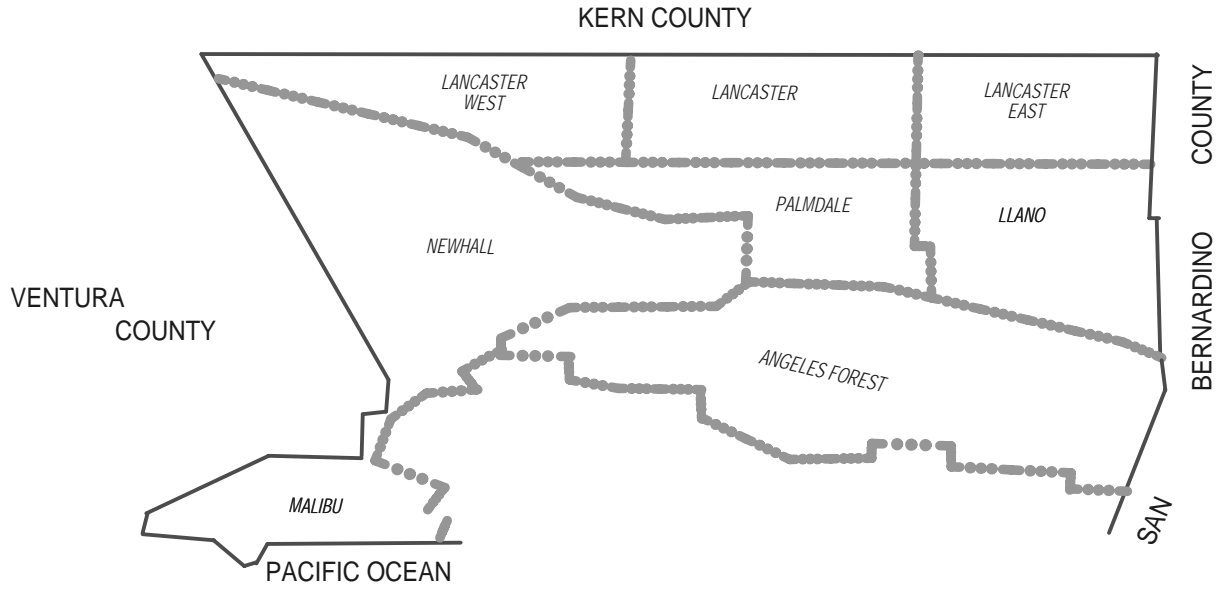
Datum: North American Vertical Datum of 1988 (NAVD88)

Note: NAVD 1988 minus approximately 2.3 feet (70 cm) equals NGVD 1929 Datum. For more accurate equations at individual benchmarks refer to previous publications.

Abbreviations used in Benchmark Descriptions

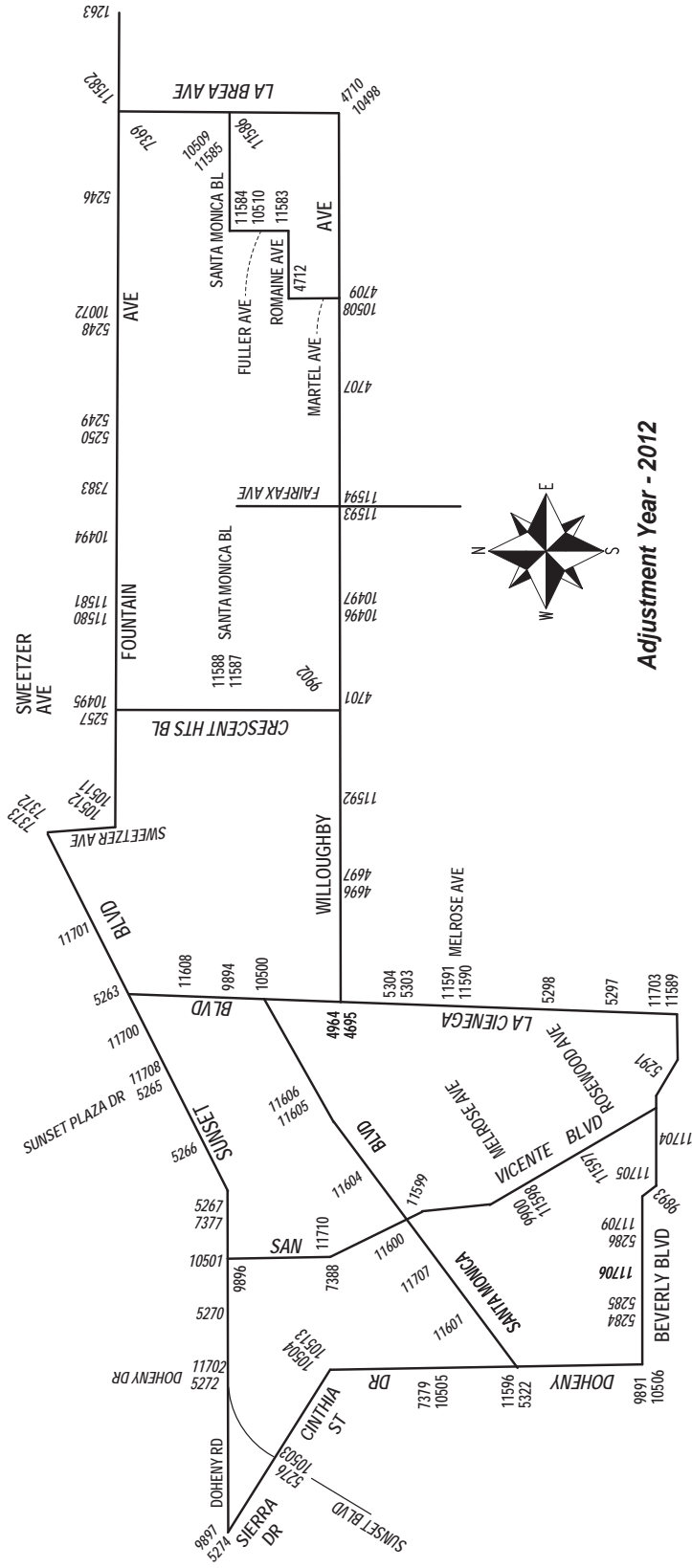
Abbreviations	Descriptions	Abbreviations	Descriptions
<i>ABUT</i>	Abutment	<i>LT</i>	Lead and Tack
<i>ALG</i>	Along	<i>LACE</i>	Los Angeles City Engineer
<i>ANG PT</i>	Angle Point	<i>LACS</i>	La County Engineer
<i>B/W</i>	Back of Walk	<i>LAFC</i>	La County Flood Control
<i>BCR</i>	Begin Curb Return	<i>L&BN</i>	Lead and Bench Nail
<i>BC</i>	Begin Curve	<i>L&BR</i>	Lead and Brad
<i>BLDG</i>	Building	<i>L&N</i>	Lead and Nail
<i>BM</i>	Benchmark	<i>L&SPK</i>	Lead and Spike
<i>BT SPK</i>	Boat or Bolt Spike	<i>L&T</i>	Lead and Tack
<i>BR CAP</i>	Brass Cap Monument	<i>MCR</i>	Middle Curb Return
<i>C B</i>	Catch Basin	<i>MKD</i>	Marked
<i>CTR</i>	Center	<i>MC</i>	Middle Curve
<i>C/L</i>	Centerline	<i>MON</i>	Monument
<i>C/L INT</i>	Centerline Intersection	<i>N/O</i>	North of
<i>C/L PROD</i>	Centerline Produced	<i>NR</i>	Near
<i>CONC</i>	Concrete	<i>OPP</i>	Opposite
<i>COR</i>	Corner	<i>PI</i>	Point of Intersection
<i>COE</i>	Corps of Engineers	<i>PK&W</i>	PK Nail and Washer
<i>CULV</i>	Culvert	<i>P/L</i>	Property Line
<i>CYN</i>	Canyon	<i>POST</i>	Point on Simi-Tangent
<i>CB</i>	Curb	<i>PP</i>	Power Pole
<i>CS MON</i>	Co. Eng. Monument	<i>PVMT</i>	Pavement
<i>CT SPK</i>	Cut Spike	<i>PROD</i>	Produced
<i>DPW</i>	Dept of Public Works	<i>RD</i>	Road
<i>DR</i>	Driveway	<i>RDBM</i>	Road Dept Benchmark
<i>E/O</i>	East of	<i>RDBM TAG</i>	Road Dept Benchmark Tag
<i>ECR</i>	End Curb Return	<i>RR</i>	Railroad
<i>EC</i>	End Curve	<i>R/W</i>	Right of Way
<i>ENT</i>	Entrance	<i>SDMH</i>	Storm Drain Manhole
<i>FL</i>	Flow line	<i>SMH</i>	Sewer Manhole
<i>FTG</i>	Footing	<i>SPK</i>	Spike
<i>FRWY</i>	Freeway	<i>ST&W</i>	Spike Tin and Washer
<i>F/W</i>	Front of Walk	<i>S/O</i>	South of
<i>GAR</i>	Garage	<i>TP</i>	Telephone Pole
<i>HDWL</i>	Head Wall	<i>USC&GS</i>	US Coast and Geodetic Survey
<i>HSE</i>	House	<i>USGS</i>	US Geological Survey
<i>HWY</i>	Highway	<i>WK</i>	Walk
<i>INT</i>	Intersection	<i>W/O</i>	West of
<i>IP</i>	Iron Pipe		

QUAD COVERAGE INDEX MAP



FAIRFAX QUAD

(West Hollywood)



Adjustment Year - 2012

QUAD YEAR	ELEV FOOT/METER	DESCRIPTION	BM NUMBER
FAIRFAX (2012)	318.750 97.155	SPK SET IN CATCH BASIN, NW COR MC CADDEN PL & FOUNTAIN AVE, 29.2' E/O & 16.4' S/O CL INT	Y 1263
FAIRFAX (2012)	205.764 62.717	FLAT HD SPK IN E CB 6' N/O BCR @ NE COR LA CIENEGA BLVD & WILLOUGHBY AVE 34' N & 33' E/O C/L INT	Y 4694
FAIRFAX (2012)	205.116 62.520	WIRE SPK IN S CB 15' E/O BCR @ SE COR WILLOUGHBY AVE & LA CIENEGA BLVD 59' E & 15' S/O C/L INT	Y 4695
FAIRFAX (2012)	215.477 65.678	L&T IN W CB 3' N/O BCR @ NW COR WILLOUGHBY AVE & ORLANDO AVE 28' N & 18' W/O C/L INT	Y 4696
FAIRFAX (2012)	214.652 65.426	WIRE SPK IN E CB 3' S/O BCR @ SE COR WILLOUGHBY AVE & ORLANDO AVE 20' S & 22' E/O C/L INT	Y 4697
FAIRFAX (2012)	240.743 73.379	L&BN IN S CB 10' E/O BCR @ SE COR WILLOUGHBY AVE & CRESCENT HEIGHTS BLVD 50' E & 15'M S/O C/L INT	Y 4701
FAIRFAX (2012)	263.586 80.341	WIRE SPK IN N CB 1' E/O BCR @ NE COR SIERRA BONITA AVE & WILLOUGHBY AVE 33' E & 18' N/O C/L INT	Y 4707
FAIRFAX (2012)	259.591 79.124	BT SPK IN E CB 3' S/O BCR @ SE COR WILLOUGHBY AVE & MARTEL AVE 35' S & 15' E/O C/L INT	Y 4709
FAIRFAX (2012)	271.164 82.651	WIRE SPK IN W CB 10' N/O BCR @ NW COR WILLOUGHBY AVE & LA BREA AVE 50' N & 40' W/O C/L INT	Y 4710
FAIRFAX (2012)	275.134 83.861	WIRE SPK IN W CB MARTEL AVE @ C/L PROD ROMAINE ST (FR E)	Y 4712
FAIRFAX (2012)	313.822 95.653	RDBM TAG IN W CB 56' N/O BCR @ NW COR ALTA VISTA BLVD & FOUNTAIN AVE 95' N & 20' W/O C/L INT	Y 5246
FAIRFAX (2012)	320.767 97.770	RDBM TAG IN W CB 89' N/O BCR @ NW COR VISTA ST & FOUNTAIN AVE 135' N & 17' W/O C/L INT	Y 5248
FAIRFAX (2012)	332.147 101.239	RDBM TAG IN E CB 105' N/O BCR @ NE COR FOUNTAIN AVE & CURSON AVE 144' N & 13' E/O C/L INT	Y 5249
FAIRFAX (2012)	332.207 101.257	RDBM TAG IN W CB 108' N/O BCR @ NW COR FOUNTAIN AVE & CURSON AVE 150' N & 13' W/O C/L INT	Y 5250
FAIRFAX (2012)	342.918 104.522	RDBM TAG IN W CB 30'S/O BCR @ SW COR FOUNTAIN AVE & CRESCENT HEIGHTS BLVD 79' S & 32FT W/O C/L INT	Y 5257
FAIRFAX (2012)	412.010 125.581	CUT SPK IN S CB MILLER DR 2'M W/O BCR & 125' W/O C/L PROD LA CIENEGA BLVD @ E END C B (N/O SUNSET BLVD)	Y 5263
FAIRFAX (2012)	387.093 117.986	L&BN IN W CB SUNSET PLAZA DR 33' W/O C/L & 100' N/O C/L SUNSET BLVD @ N END C B	Y 5265
FAIRFAX (2012)	362.516 110.495	CUT SPK IN N CB 5' E/O BCR @ NE COR SUNSET BLVD & SHERBOURN DR 33' N & 40' E/O C/L INT @ W END C B	Y 5266
FAIRFAX (2012)	345.542 105.322	CUT SPK IN N CB 5' W/O BCR @ NW COR SUNSET BLVD & HORN AVE 33' N & 43' W/O C/L INT @ E END C B	Y 5267

QUAD YEAR	ELEV FOOT/METER	DESCRIPTION	BM NUMBER
FAIRFAX (2012)	378.446 115.351	WIRE SPK IN E CB 5' N/O BCR @ NE COR SUNSET BLVD & HILLDALE AVE 59' N & 20' E/O C/L INT @ S END C B	Y 5270
FAIRFAX (2012)	408.716 124.577	CUT SPK IN N CB 5' W/O BCR @ NW COR SUNSET BLVD & DOHENY DR 48' W & 34' N/O C/L INT MKD (BM)	Y 5272
FAIRFAX (2012)	458.037 139.610	L&BR NR MCR @ SW COR DOHENY RD & SIERRA PL 33' S & 35' W/O C/L INT	Y 5274
FAIRFAX (2012)	401.603 122.409	CUT SPK IN N CB SUNSET BLVD 43' N/O C/L & 200' E/O C/L SIERRA DR (TO THE N) @ W END C B	Y 5276
FAIRFAX (2012)	201.249 61.341	SPK&W IN E CB 10' S/O BCR @ SE COR WETHERLY DR & BEVERLY BLVD & 70' S & 15' E/O C/L INT	Y 5284
FAIRFAX (2012)	195.680 59.643	L&N IN N CB @ BCR NW COR BEVERLY BLVD & ALMONT DR 33' N & 33' W/O C/L INT MKD (BM)	Y 5285
FAIRFAX (2012)	187.059 57.016	WIRE SPK IN S CB BEVERLY BLVD 17' W/O W P/L SWALL DR 34'M S & 44' W/O C/L INT @ E END C B	Y 5286
FAIRFAX (2012)	165.395 50.413	CUT SPK IN SE COR C B NR BCR NE COR HUNTLY DR & BEVERLY PL 27' N & 20' E/O C/L INT (N/O BEVERLY BLVD)	Y 5291
FAIRFAX (2012)	170.469 51.959	CUT SPK IN SE COR C B 5' N/O BCR @ NE COR LA CIENEGA BLVD & OAKWOOD ST 38' E & 20' N/O C/L INT	Y 5297
FAIRFAX (2012)	176.668 53.849	WIRE SPK IN E END C B 5' E/O BCR @ SE COR LA CIENEGA BLVD & ROSEWOOD AVE 50' E/O & 15' S/O C/L INT MKD (BM)	Y 5298
FAIRFAX (2012)	189.230 57.677	CUT SPK IN NW COR C B 3' E/O BCR @ NE COR LA CIENEGA BLVD & MELROSE PL 50' E & 28' N/O C/L INT	Y 5303
FAIRFAX (2012)	195.395 59.557	WIRE SPK IN E CB 5' N/O BCR @ NE COR LA CIENEGA BLVD & WARING AVE 36' N & 34' E/O C/L INT @ S END C B MKD (BM)	Y 5304
FAIRFAX (2012)	228.496 69.646	CUT SPK N CB SANTA MONICA BLVD (N BARREL) 46' N/O C/L & 84' W/O C/L DOHENY DR @ E END C B	Y 5322
FAIRFAX (2012)	311.795 95.035	L&BN IN S CB 10' W/O BCR @ SW COR LA BREA AVE & FOUNTAIN AVE 59' W & 26' S/O C/L INT	Y 7369
FAIRFAX (2012)	390.904 119.148	CSBM MON IN NW COR C B 3' E/O BCR @ NE COR SUNSET BLVD & SWEETZER AVE 36' N & 25' E/O C/L INT MKD (BM 62-6 1962 RE 5869)	Y 7372
FAIRFAX (2012)	390.979 119.171	WIRE SPK IN N CB SUNSET BLVD 10'M E/O BCR 9M N/O C/L & 35'M E/O C/L SWEETZER AVE (@ E END C B)	Y 7373
FAIRFAX (2012)	345.887 105.427	USGS DISC IN B/W @ ENT TO BLDG #8820 SUNSET BLVD 79' W/O W CB HORN ST PROD & 48' S/O C/L SUNSET BLVD MKD (6-1922)	Y 7377
FAIRFAX (2012)	264.825 80.719	WIRE SPK IN E CB DOHENY DR 2' S/O BCR @ SE COR ELEVADO AVE 20' E & 23' S/O C/L INT	Y 7379
FAIRFAX (2012)	336.570 102.587	L&BN IN E CB 40' N/O BCR @ NE COR FOUNTAIN AVE & SPAULDING AVE 92' N & 16' E/O C/L INT	Y 7383
FAIRFAX (2012)	278.099 84.765	L&T IN N CB 20' W/O BCR @ NW COR CYNTHIA ST & SAN VICENTE BLVD 95' W & 16' N/O C/L INT	Y 7388

QUAD YEAR	ELEV FOOT/METER	DESCRIPTION	BM NUMBER
FAIRFAX (2012)	210.330 64.109	L&N IN W CB 3' N/O BCR @ NW COR DOHENY DR & BEVERLY BLVD 54' N & 25' W/O C/L INT	Y 9891
FAIRFAX (2012)	244.708 74.587	WIRE SPK IN S END C B 67' N/O BCR @ NW COR LA CIENEGA BLVD & SANTA MONICA BLVD 154' N & 33' W/O C/L INT	Y 9894
FAIRFAX (2012)	357.545 108.980	L&T IN E CB 6' S/O BCR @ SE COR SUNSET BLVD & SAN VICENTE BLVD 67' S & 50' E/O C/L INT MKD (BM)	Y 9896
FAIRFAX (2012)	453.051 138.090	RD BM TAG IN S CB 1' E/O BCR @ SE COR DOHENY RD & SIERRA PL 20' S/O & 80' E/O C/L INT	Y 9897
FAIRFAX (2012)	179.403 54.682	RD BM TAG IN W CB @ BCR @ NW COR SAN VICENTE BLVD & MELROSE AVE 46' W & 69' N/O C/L INT (S END C B)	Y 9900
FAIRFAX (2012)	242.837 74.017	L&SPK IN E CB 10' N/O BCR @ NE COR WILLOUGHBY AVE & CRESCENT HEIGHTS BLVD 46' N & 20' E/O C/L INT	Y 9902
FAIRFAX (2012)	316.746 96.544	BT SPK IN S CB 5' E/O BCR @ SE COR FOUNTAIN AVE & VISTA ST 40' E & 20' S/O C/L INT	Y 10072
FAIRFAX (2012)	337.516 102.875	L&SPK IN E CB 6' N/O BCR @ NE COR FOUNTAIN AVE & GENESEE AVE 54' N & 16' E/O C/L INT (@ N END CB)	Y 10494
FAIRFAX (2012)	349.537 106.539	DPW BM TAG IN E CB 8' N/O BCR @ NE COR CRESCENT HEIGHTS BLVD & FOUNTAIN AVE 59' N & 34' E/O C/L INT (@ N END C B)	Y 10495
FAIRFAX (2012)	256.180 78.084	SPK IN S CB 10' W/O BCR @ SW COR WILLOUGHBY AVE & FAIRFAX AVE 76' W & 15' S/O C/L INT	Y 10496
FAIRFAX (2012)	258.023 78.646	LA CITY DISK 26' N/O BCR 2' W/O CF @ NW COR WILLOUGHBY AVE & FAIRFAX AVE 66' N & 48' W/O C/L INT MKD (13-15372 1970)	Y 10497
FAIRFAX (2012)	271.485 82.749	DPW BM TAG IN N CB 1' E/O BCR @ NE COR LA BREA AVE & WILLOUGHBY AVE 50' E & 16' N/O C/L INT	Y 10498
FAIRFAX (2012)	243.687 74.276	DPW BM TAG IN E CB 26' N/O BCR @ NE COR SANTA MONICA BLVD (N BARREL) & LA CIENEGA BLVD 105' N & 32' E/O C/L INT	Y 10500
FAIRFAX (2012)	364.120 110.984	DPW BM TAG IN E CB 5' N/O BCR @ NE COR SUNSET BLVD & CLARK ST 57' N & 18' E/O C/L INT	Y 10501
FAIRFAX (2012)	399.076 121.639	DPW BM TAG IN S CB SUNSET BLVD 10' E/O BCR 43' S/O C/L & 210' E/O C/L SIERRA DR (N)	Y 10503
FAIRFAX (2012)	310.700 94.702	DPW BM TAG IN S CB 18' W/O BCR @ SW COR DOHENY DR & CINTHIA ST 75' W & 16' S/O C/L INT	Y 10504
FAIRFAX (2012)	257.574 78.509	DPW BM TAG IN E CB 2' N/O BCR @ NE COR DOHENY DR & LLOYD PL 30' N & 25' E/O C/L INT	Y 10505
FAIRFAX (2012)	209.427 63.834	DPW BM TAG IN S CB 1' E/O BCR @ SE COR DOHENY DR & BEVERLY BLVD 50'E & 34' S/O C/L INT	Y 10506
FAIRFAX (2012)	260.602 79.432	DPW BM TAG IN E CB 3' N/O BCR @ NE COR WILLOUGHBY AVE & MARTEL AVE 30' N & 15' E/O C/L INT	Y 10508

QUAD YEAR	ELEV FOOT/METER	DESCRIPTION	BM NUMBER
FAIRFAX (2012)	288.938 88.069	DPW BM TAG IN E CB 30' N/O BCR @ NE COR SANTA MONICA BLVD & LA BREA AVE 75' N & 34' E/O C/L INT	Y 10509
FAIRFAX (2012)	283.827 86.511	DPW BM TAG IN E CB 1' S/O BCR @ SE COR SANTA MONICA BLVD & FULLER AVE 42' S & 18' E/O C/L INT	Y 10510
FAIRFAX (2012)	317.477 96.767	DPW BM TAG IN S CB 1' E/O BCR @ SE COR SWEETZER AVE & FOUNTAIN AVE 45' E & 28' S/O C/L INT	Y 10511
FAIRFAX (2012)	318.565 97.099	DPW BM TAG IN W CB 10' N/O BCR @ NW COR SWEETZER AVE & FOUNTAIN AVE 48' N & 18' W/O C/L INT (@ S END C B)	Y 10512
FAIRFAX (2012)	314.602 95.891	L&SPK IN SE COR C B 6' N/O BCR @ NW COR DOHENY DR & CINTHIA ST 62' N & 25' W/O C/L INT	Y 10513
FAIRFAX (2012)	342.631 104.434	CITY LA DISK IN N END C B 20' N/O BCR @ NE COR FOUNTAIN AVE & FAIRFAX AVE 75' N & 40' E/O C/L INT MKD (13-04531 1970)	Y 11580
FAIRFAX (2012)	337.488 102.867	LA CITY TAG IN E CB 20' S/O BCXR @ SE COR FOUNTAIN AVE & FAIRFAX AVE 62' S & 36' E/O C/L INT	Y 11581
FAIRFAX (2012)	313.920 95.683	WIRE SPK IN E CB 6' N/O BCR @ NE COR FOUNTAIN AVE & LA BREA AVE 53' N & 34' M E/O C/L INT	Y 11582
FAIRFAX (2012)	273.388 83.329	LACO BM TAG IN E CB 3' M N/O BCR @ NE COR FULLER AVE & ROMAINE ST 43' N & 20' E/O C/L INT	Y 11583
FAIRFAX (2012)	284.602 86.747	CITY LA DISK 1M S/O CF 5' W/O BCR @ SW COR SANTA MONICA BLVD & FULLER AVE 30' S & 47' W/O C/L INT MKD (13-15373 2002)	Y 11584
FAIRFAX (2012)	283.439 86.392	CITY LA DISK 1M S/O CF 20' E/O BCR @ SE COR SANTA MONICA BLVD & FORMOSA AVE 53' E & 30' S/O C/L INT MKD (13-15306 2002)	Y 11585
FAIRFAX (2012)	288.796 88.025	LACO BM TAG IN N CB 3' W/O BCR @ NW COR SANTA MONICA BLVD & LA BREA AVE 53' W & 30' N/O C/L INT	Y 11586
FAIRFAX (2012)	283.571 86.433	WIRE SPK IN N CB 1' E/O BCR @ NE COR CRESCENT HEIGHTS BLVD & SANTA MONICA BLVD 59' E & 30' N/O C/L INT	Y 11587
FAIRFAX (2012)	282.945 86.242	LACO BM TAG IN N CB 1' W/O BCR @ NW COR CRESCENT HEIGHTS BLVD & SANTA MONICA BLVD 57' W & 30' N/O C/L INT	Y 11588
FAIRFAX (2012)	163.640 49.878	LACO BM TAG IN E CB 3' S/O BCR @ SE COR BEVERLY BLVD & LA CIENEGA BLVD 70' S & 40' E/O C/L INT	Y 11589
FAIRFAX (2012)	180.633 55.057	LACO BM TAG IN W CB 3' S/O BCR @ SW COR LA CIENEGA BLVD & MELROSE AVE 82' S & 33' W/O C/L INT	Y 11590
FAIRFAX (2012)	181.777 55.406	LACO BM TAG IN E CB 3' N/O BCR @ NE COR LA CIENEGA BLVD & MELROSE AVE 97' N & 50' M E/O C/L INT	Y 11591
FAIRFAX (2012)	232.434 70.846	BT SPK 1.5' E/O CF 4M N/O BCR @ NE COR WILLOUGHBY AVE & HARPER AVE 40' N & 16' E/O C/L INT	Y 11592
FAIRFAX (2012)	261.061 79.572	WIRE SPK IN W CB 10' N/O BCR @ NW COR WILLOUGHBY AVE & GENESEE AVE 40' N & 16' W/O C/L INT (@ E END C B)	Y 11593
FAIRFAX (2012)	260.665 79.451	LACO BM TAG IN S CB 16' E/O BCR @ SE COR WILLOUGHBY AVE & GENESEE AVE 43' E & 16' S/O C/L INT (@ E END C B)	Y 11594

QUAD YEAR	ELEV FOOT/METER	DESCRIPTION	BM NUMBER
FAIRFAX (2012)	224.192 68.334	LACO BM TAG IN W CB DOHENY DR 3' S/O BCR 23' W/O C/L & 95' S/O C/L SANTA MONICA BLVD (S BARREL)	Y 11596
FAIRFAX (2012)	169.501 51.664	L&PK NAIL IN W CB SAN VICENTE BLVD 46' W/O C/L ON C/L PROD ROSEWOOD AVE	Y 11597
FAIRFAX (2012)	178.357 54.363	L&T IN N CB MELROSE AVE 1' E/O BCR 37' N/O C/L & 79' E/O C/L SAN VICENTE BLVD	Y 11598
FAIRFAX (2012)	218.113 66.481	LACO BM TAG IN W CB SAN VICENTE BLVD 3' S/O BCR 30' W/O C/L & 72' S/O C/L SANTA MONICA BLVD	Y 11599
FAIRFAX (2012)	220.471 67.200	LACO BM TAG IN E CB SAN VICENTE BLVD 3' N/O BCR 30' E/O C/L & 79' N/O C/L SANTA MONICA BLVD	Y 11600
FAIRFAX (2012)	226.548 69.052	LA CITY BM DISK IN NW COR C B 10' W/O BCR 51' N/O C/L SANTA MONICA BLVD & 36 W/O C/L NEMO ST MKD (13-15931 2003)	Y 11601
FAIRFAX (2012)	211.752 64.542	LA CITY BM DISK IN N CB SANTA MONICA BLVD 10' W/O BCR 46' N/O C/L & 52' W/O C/L HANCOCK AVE W END C B MKD (13-15831 2003)	Y 11604
FAIRFAX (2012)	218.700 66.660	LA CITY BM DISK IN N CB SANTA MONICA BLVD 3' E/O BCR 46' N/O C/L & 46' E/O C/L WESTBOURNE DR MKD (13-15813 2003)	Y 11605
FAIRFAX (2012)	217.046 66.156	LACO BM TAG IN S CB SANTA MONICA BLVD 5' W/O BCR 46' S/O C/L & 50' W/O C/L WESTBOURNE DR	Y 11606
FAIRFAX (2012)	310.368 94.600	BT SPK E CB 20' S/O BCR @ SE COR LA CIENEGA BLVD & FOUNTAIN AVE 105' S & 39' E/O C/L INT (S END C B)	Y 11608
FAIRFAX (2012)	409.556 124.833	L&LS 6771 TAG IN N/CURB, 36' N/O & 125' W/O CL INT SUNSET BLVD & LA CIENEGA BLVD	Y 11700
FAIRFAX (2012)	395.092 120.424	L&LS 6771 TAG IN N/CURB, 30' N/O & 40' W/O CL INT SUNSET BLVD & KINGS RD	Y 11701
FAIRFAX (2012)	404.838 123.395	LS 6771 TAG IN N/CURB @ BCR, NE COR DOHENY DR & SUNSET BLVD	Y 11702
FAIRFAX (2012)	164.255 50.065	L&DPW TAG N/CURB, 1' W/O BCR, NW COR BEVERLY BLVD & LA CIENEGA BLVD	Y 11703
FAIRFAX (2012)	167.266 50.983	L&BN IN N/CURB, 10' E/O BCR NE COR BEVERLY BLVD & SAN VICENTE BLVD	Y 11704
FAIRFAX (2012)	171.881 52.389	1' BR DISK STMP'D 008 IN N/CURB, 10' W/O CL PROD GEORGE BURNS RD & 30' N/O BEVERLY BLVD	Y 11705
FAIRFAX (2012)	190.911 58.190	L&T IN N/CURB, 18' W/O CL PROD PEER DR & 30' N/O BEVERLY BLVD	Y 11706
FAIRFAX (2012)	224.784 68.514	L&LS 5301 TAG, 1' E/O BCR NE COR ROBERTSON BLVD & SANTA MONICA BLVD	Y 11707
FAIRFAX (2012)	384.438 117.177	LS 6771 TAG IN N/CURB @ BCR, NE COR SUNSET PLAZA DR & SUNSET BLVD	Y 11708

QUAD YEAR	ELEV FOOT/METER	DESCRIPTION	BM NUMBER
FAIRFAX (2012)	177.354 54.058	SPK IN S/CURB, 3' W/O BCR SW COR ROBERTSON BLVD & BEVERLY BLVD	Y 11709
FAIRFAX (2012)	273.900 83.485	L&RCE TAG IN S/CURB, 9' W/O BCR SW COR SAN VICENTE BLVD & CYNTHIA ST	Y 11710