

**SEWER MAINTENANCE DISTRICTS
SEWER SYSTEM MANAGEMENT PLAN AUDIT
2012 THROUGH 2014**

- May 2, 2006 – State Water Resources Control Board adopted Statewide General Waste Discharge Requirements (WDRs).
- January 1, 2007 – Electronic reporting of Sanitary Sewer Overflows (SSOs).
- May 6, 2008 – Sewer System Management Plan (SSMP) adopted by the Board of Supervisors.
- May 6, 2010 – First SSMP audit due and every two years thereafter per subsection D.13.x of the WDRs and Section 10.1 of the Consolidated and Marina Sewer Maintenance Districts' (Districts) SSMP.

Elements of the SSMP

1. **Goals** – description of the Districts' SSMP goals.
2. **Organization** – description of the Districts' organizational structure.
3. **Legal Authority** – description of the Districts' legal rights, including codes and ordinances, to enforce the requirements of the WDRs.
4. **Operation and Maintenance Program** – outlines the Districts' maintenance schedule and methodology to ensure proper management and maintenance of sewer facilities.
5. **Design and Performance Provisions** – description of methods by which the Districts ensure that new and rehabilitated sewer facilities are properly designed and installed.
6. **Overflow Emergency Response Plan** – describes how the Districts respond to, report, and document SSO events within the Districts.
7. **Fats, Oils, and Grease (FOG) Control Program** – describes how the Districts prevent or minimize the discharge of fats, oils, and grease into the sewer lines in an effort to minimize SSOs.
8. **System Evaluation and Capacity Assurance** – summary of how the Districts ensure that adequate capacity is available for new and existing developments.
9. **Monitoring, Measurement, and Program Modifications** – details the Districts' program to continually monitor and assess the performance of each SSMP element in achieving the goals and objectives of the SSMP and updating them as necessary.
10. **SSMP Program Audit and Certification** – describes the Districts' plan to periodically assess the effectiveness of the SSMP in reducing SSOs.
11. **Communication Program** – summarizes the Districts' plan to ensure that stakeholders are aware of the Districts' SSMP.

PERFORMANCE MEASURES

Overflow Prevention/Collection System Maintenance

Performance Indicator		2012	2013	2014
Input				
1	Total number of pump station condition assessments scheduled	10	N/A	N/A
2	Total miles of scheduled closed-circuit television (CCTV)	386.57	269.01	663.07
3	Total miles of scheduled periodic cleaning	350.06	356.23	362.44
4	Total miles of scheduled cleaning (periodic and contract CCTV)	736.63	625.24	1,025.51
5	Total number of pump station inspections scheduled	16,120	16,432	16,432
6	Total number of manhole inspections scheduled	207,642	208,222	204,010
Workload/Output				
7	Total number of SSOs responded to in a 12-month period *	88	85	93
8	Total volume of SSOs	68,776	152,409	175,177
9	Total SSO response time	103.37	114.52	101.05
10	Total miles of sewer lines maintained	4,577	4,585	4,590
11	Total miles of scheduled periodic cleaning completed	913	932.49	771.07
12	Total number of pump stations maintained	156	156	156
13	Total number of pump station inspections completed	15,028	14,807	12,765
14	Total number of manhole inspections completed	210,675	208,222	204,010
15	Total SSOs > 1,000 gallons responded to	10	17	20
16	Total FOG-related SSOs responded to	14	19	8
17	Total root-related SSOs responded to	42	37	47
18	Total SSOs due to other causes (debris, vandalism, etc.)	32	31	37
19	Total number of capacity-related SSOs	0	0	0
20	Total number of SSOs due to pump station malfunction	0	0	0
21	Number of SSOs responded to within 2 hours or less	66	77	85
22	Total miles of scheduled CCTV completed	620.82	343.81	641.85
23	Total miles of scheduled cleaning completed	1,533.82	1,276.30	1,412.92
24	Total miles of CCTV completed (including contract CCTV)	327	336	641
25	Number of pump station condition assessments completed	N/A	N/A	N/A
26	Total miles of sewer lines cleaned (all including contract CCTV)	2,682.93	1,745.47	1,993.29
27	Total number of service requests responded to	1,156	1,203	1,097
Efficiency				
28	Number of SSOs per 100 miles of sewer lines	1.92	1.85	2.03
29	Volume of SSOs recovered	26,946	35,060	62,586
30	Number of SSOs that reached surface water	51	51	51
31	Average response time per SSO	1.17	1.35	1.09
32	Average number of SSOs per pump station	0	0	0
Effectiveness/Outcome				
33	Percentage of SSOs > 1,000 gallons	11.36%	20%	21.51%
34	Percentage of SSOs captured	39.18%	23%	35.73%
35	Percentage of SSOs due to FOG	15.91%	22.35%	8.60%
36	Percentage of SSOs due to roots	47.73%	43.53%	50.54%
37	Percentage of SSOs due to other causes	36.36%	34.12%	40.86%
38	Percentage of SSOs that reached surface water	57.95%	60%	54.84%
39	Percentage of SSOs with response time 2 hours or less	75%	90.59%	91.40%
40	Percentage of manhole inspections completed	101.46%	100%	100%
41	Percentage of scheduled CCTV completed	160.60%	127.80%	96.80%
42	Percentage of pump station condition assessments completed	N/A	N/A	N/A
43	Percentage of pump station inspections completed	93.23%	90.11%	77.68%
44	Percentage of scheduled cleaning completed **	208.22%	204.13%	137.78%
45	SSOs from house laterals not related to mainline sewer problems	22	21	11

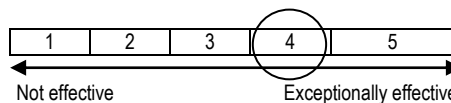
* Not including SSOs from house laterals

**All scheduled periodics were completed. The higher and/or less than 100 percent completion rate recorded could be attributed to the different sewer segment length determination methods used by field staff and office engineers (GIS), plus the fact that occasional adjustments in the frequencies of the periodics are not reflected in these numbers.

SEWER SYSTEM MANAGEMENT PLAN AUDIT

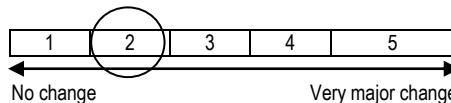
A. Goals and Objectives

To what extent, on a scale of 1 to 5, has the SSMP been effective in reducing SSOs Districtwide?



B. Organization

How would you describe the changes in the Districts' organizational structure on a scale of 1 to 5? Please specify.



C. Legal Authority

Give the year of adoption of the latest version of the following County Codes/Ordinances:

- (1) County Industrial Waste Ordinance
Date: 2014
- (2) County Plumbing Code
Date: 2014
- (3) County Building Code
Date: 2014

D. Operation and Maintenance (O&M) Program

(1) What was the actual expenditure on each of these elements of the Districts' O&M programs for the last three fiscal years?

- (i) New Equipment Purchase
- (ii) Capital Improvement – Accumulative Capital Outlay (ACO) and Marina Sewer Maintenance District (Marina)
- (iii) Travel and Training

	2012-13	2013-14	2014-15
(i)	1,017,529	1,149,495	1,902,216
(ii)	3,161,726	2,334,444	1,577,253
(iii)	34,459	35,433	57,345

(2) Expenditure/Revenue Data

- (i) Total Budget Amount
- (ii) Actual Expenditures on CCTV
- (iii) Total O&M Expenditure
- (iv) Sewer Service Charge Rates – Consolidated Sewer Maintenance District
- (v) Sewer Service Charge Rates – Marina
(Includes City of Los Angeles' disposal charges)

(i)	40,961,000	44,611,000	47,945,000
(ii)	1,177,182	4,523,501	4,166,519
(iii)	26,828,128	7,591,969	26,835,670
(iv)	\$44.50	\$47.50	\$50.50
(v)	\$190	\$190	\$190

E. Design and Performance Provision

(1) What dollar amount of the Districts' expenditure went into:

- (i) Sewer Plan Check
- (ii) Construction Management and Inspection
- (iii) Project Design

	2012-13	2013-14	2014-15
(i)	106,878	74,639	50,170
(ii)	426,720	195,635	309,104
(iii)	156,757	111,002	142,700

(2) Has there been any major change in the Districts' design standard?
If so, specify and indicate fiscal year in which it occurred?

Yes	No
<input type="checkbox"/>	<input checked="" type="checkbox"/>

F. Overflow Emergency Response Plan

- (1) Total number of SSOs (private lateral SSOs not included).
- (2) Percentage responded to within 2 hours.

	2012	2013	2014
(1)	88	85	93
(2)	75%	91%	91%

G. FOG Control Program

- (1) Was an annual report with information on FOG published and/or mailed out to the Districts' property owners?
- (2) What was the percentage of SSOs due to:
 - (i) FOG
 - (ii) Roots
 - (iii) Other Causes
- (3) What was the total volume (gal) of SSOs that reached surface water?

Yes	✓	No	
-----	---	----	--

2012	2013	2014
16%	22%	9%
48%	44%	51%
36%	34%	40%

38,273	76,204	102,031
--------	--------	---------

H. System Evaluation and Capacity Assurance

- (1) What is the total length (ft) of sewer lines rehabilitated by lining or reconstructed?
- (2) What percentage of televised sewer lines was rated as being in severely deteriorated structural condition?
- (3) What percentage of SSOs was due to a sewer capacity issue?

2012	2013	2014
33,186	27,537	8,125

6.49%	3.12%	2.10%
-------	-------	-------

0	0	0
---	---	---

I. Monitoring, Measurement, and Program Modifications

- (1) When was the last audit certified?
- (2) Were any deficiencies identified?
- (3) If answer to 2 is yes, were all the deficiencies corrected?
*If no, please elaborate in Section L.

2012			
------	--	--	--

Yes	✓	No	
-----	---	----	--

Yes	✓	*No	
-----	---	-----	--

J. SSMP Program Audit and Certification

- (1) What was the overall effectiveness rating of the last audit?
- (2) What is the overall effectiveness rating of this audit?

1	2	3	4	5
Poor	Fair	Good	Very Good	Excellent

1	2	3	4	5
Poor	Fair	Good	Very Good	Excellent

K. Communication Program

- (1) List all communication methods utilized in disseminating information on FOG to stakeholders with implementation dates. (Done by the County)
- (2) To what extent is the County's emergency telephone number readily available to the Districts' residents on a scale of 1 to 5?
- (3) How responsive is the County (local sewer service provider) in responding to the Districts' sewer issues on a scale of 1 to 5?

✓	Method	Date Last Implemented
✓	Annual Report	2014
✓	Door Hangers	Ongoing
✓	Internet	2014
✓	EPD/CSD Posters	Ongoing

1	2	3	4	5
---	---	---	---	---

Not easily available Readily available

1	2	3	4	5
---	---	---	---	---

Extremely slow response Excellent response time

L. List of identified deficiencies and planned corrective actions, if any.

1. The Districts have approximately 300 miles of sewer mainline left to complete the first CCTV inspection cycle of the Districts' gravity sewer system (totaling approximately 4,600 miles). Inspection of the remaining sewer pipe segments for this cycle is expected to be completed by the end of August 2016.

CCTV inspections determined that only 1.6 percent of the sewer pipe segments were deemed to be in poor structural condition. The remaining 98.4 percent was found to be in good to excellent condition. Of the percentage in poor condition, 75 percent has been completely repaired or rehabilitated by lining. The remaining 25 percent has been prioritized and scheduled for future lining or repair under our ACO Program.

2. It has been observed that while the number and percentage of FOG-related SSOs is decreasing, root caused SSOs remained steady in number and percentage (~50 percent).

Although we have lined a significant amount of sewer mainlines to prevent root intrusion into the sewer lines, we have found that a significant percentage of the root intrusions into the system originate from private lateral connections, which are not maintained by the Districts. Property owners, under existing laws, are responsible for maintaining the entire length of the sewer lateral, which includes the portion that extends beyond the property line into the public right of way. The Districts have been providing notices to property owners informing them of the existence of roots in their lateral connections when observed in our CCTV inspections. It is the responsibility of the property owners to address these root intrusion issues.

To mitigate root intrusion issues, the Districts will continue to work with County and City Building officials on intensifying their enforcement actions on private lateral maintenance violations by the individual property owners within their respective jurisdictions.

M. Comments

1. The County of Los Angeles Department of Public Works Sewer Maintenance Division (SMD) continues to publish the Districts' Annual Reports (newsletters) to inform stakeholders of the Districts' accomplishments and educate them on the proper disposal of FOG to prevent SSOs. The newsletters also include information on the hazards of tree-root intrusions, particularly those from sewer laterals, and how to prevent them. These newsletters are published annually and are either mailed to property owners within the Districts and/or posted on the Department's website.
2. In enhancing our efforts to broaden the public education campaign on FOG, we have included information on proper FOG disposal methods in the Districts' latest newsletter (10th Edition) in four languages (English, Spanish, Chinese, and Vietnamese).
3. Some of the Districts' short- and long-term plans to enhance operational efficiency and protect public health and safety and the environment, particularly the waters of the United States, are listed below. Short-term plans include projects scheduled to commence or be completed within the next 5 years and long-term plans include those whose scheduled implementation dates are over 5 years from now.

Short-Term Plans




- Train SMD field maintenance personnel and supervisors to obtain a California Water Environmental Association Grade 1 Certification license for 25 percent of the workforce in the next 2 years.
- Complete the feasibility study for the relocation or rehabilitation of the Marina Pump Station and force main within the next 2 years.
- Complete and post the SMD's pump station Standard Operation Procedures at the Districts' pump station locations by the end of 2016.
- Complete the mobile application pilot test for field crews to increase efficiency and replace the paper based system in the next 3 years.
- Complete mobile access of SCADA in 2 to 3 years.
- Complete the rehabilitation of approximately 19,000 linear feet of deteriorated sewer pipe lines in the unincorporated community of Altadena by December 2016.

Long-Term Plans

- Complete the Marina Pump Station and force main relocation/rehabilitation project within the next 10 years.

N. Certification

We, the undersigned, do hereby certify that information contained in this audit report is to the best of our knowledge true.

Name (s)	Position	Signature	Date
Nicholas Agbobu, Senior Civil Engineer			2/11/16
Jeff Bouse, Senior Civil Engineer			2/10/16
Robert Swartz, Senior Civil Engineer			2-11-16

6

ENCLOSURE A

Performance Measures Worksheet

PERFORMANCE MEASURES INSTRUCTIONS FOR SSMP AUDIT

Workload/Performance Indicator		Data Source/Calculation
Input		
1	Total number of pump station condition assessments scheduled	Pump station condition assessments scheduled (Enclosure E)
2	Total miles of scheduled CCTV	Condition Assessment Unit Report (Enclosures E and F)
3	Total miles of scheduled periodic cleaning	Maintenance Management System (MMS) Report (Enclosure C)
4	Total miles of scheduled cleaning (periodic and contract CCTV)	Row 2 + Row 3
5	Total number of pump station inspections scheduled	# of Pump stations x 104 (sewer facilities summary sheet) (Enclosure I)
6	Total number of manhole inspections scheduled	# of Manholes x 2 (sewer facilities summary sheet) (Enclosure I)
Workload/Output		
7	Total number of SSOs responded to in a 12-month period*	Enclosures A and H
8	Total volume of SSOs	Enclosure A
9	Total SSO response time (in hours)	Enclosure A
10	Total miles of sewer lines maintained	Sewer facilities summary sheet (Enclosure I)
11	Total miles of scheduled periodic cleaning completed	SMD Productivity Report (Enclosure G)
12	Total number of pump stations maintained	Sewer facilities summary sheet (Enclosure I)
13	Total number of pump station inspections completed	SMD Productivity Report (Enclosure G)
14	Total number of manhole inspections completed	SMD Productivity Report (Enclosure G)
15	Total SSOs >1,000 gallons responded to	Enclosure A
16	Total FOG-related SSOs responded to	Enclosure A
17	Total root-related SSOs responded to	Enclosure A
18	Total SSOs due to other causes (debris, vandalism, etc.)	Enclosure A
19	Total number of capacity-related SSOs	Enclosure A
20	Total number of SSOs due to pump station malfunction	Enclosure A
21	Number of SSOs responded to within 2 hours or less	Enclosure A
22	Total miles of scheduled CCTV completed	CAU (Enclosure F)
23	Total miles of scheduled cleaning completed	Row 11 + Row 22
24	Total miles of CCTV completed (including contract CCTV)	SMD Productivity Report (Enclosure G)
25	Number of pump station condition assessments completed	To be provided by CSMD
26	Total miles of sewer lines cleaned (all including contract CCTV)	SMD Productivity Report (Hydro + Mechanical + Televising) (Enclosure G)
27	Total number of service requests responded to	SMD Productivity Report (excluding false alarms) (Enclosure G)
Efficiency		
28	Number of SSOs per 100 miles of sewer lines	Column 3 of SSO Report (Enclosure H)
29	Volume of SSOs recovered	Enclosure A
30	Number of SSOs that reached surface water	Enclosure A
31	Average response time per SSO	Row 9 / Row 7
32	Average number of SSOs per pump station	Row 20 / Row 12
Effectiveness/Outcome		
33	Percentage of SSOs >1,000 gallons	Row 15 / Row 7 x 100
34	Percentage of SSOs captured	Row 29 / Row 8 x 100
35	Percentage of SSOs due to FOG	Row 16 / Row 7 x 100
36	Percentage of SSOs due to roots	Row 17 / Row 7 x 100
37	Percentage of SSOs due to other causes	100% - (Row 35 + Row 36)
38	Percentage of SSOs that reached surface water	Row 30 / Row 7 x 100
39	Percentage of SSOs with response time 2 hours or less	Row 21 / Row 7 x 100
40	Percentage of manhole inspections completed	Row 14 / Row 6 x 100
41	Percentage of scheduled CCTV completed	Row 22 / Row 2 x 100
42	Percentage of pump station condition assessments completed	Row 25 / Row 1 x 100
43	Percentage of pump station inspections completed	Row 13 / Row 5 x 100
44	Percentage of scheduled cleaning completed	Row 23 / Row 4 x 100
45	SSOs from house laterals not related to mainline sewer problems	Column 16 - Column 17 of SSO Report (Enclosure H)

*Not including SSOs from house laterals.

**All scheduled periodics were completed. The higher than 100 and/or less than 100 percent completion rate recorded could be attributed to the different sewer segment length determination methods used by field staff and office engineers (GIS), plus the fact that occasional adjustments in the frequencies of the periodics are not reflected in these numbers.

ENCLOSURE B

Maintenance Management System
Periodics Report Summary

Periodics Report for the Malibu Mesa Zone

2012 - 2014

DESCRIPTION	PIPE_LOCN	FREQUENCY	START DATE	INACTIVE DATE	PIPE LENGTH	2012	2013	2014
PM S09N00430								
HYDRO PERIODIC: C-1122, CATALINA DR, FROM MH 7-9	0007/1122-0008/11	30 DAYS	2/11/2011		79	869	869	869
HYDRO PERIODIC: C-1122, CATALINA DR, FROM MH 7-9	0008/1122-0009/11	30 DAYS	2/11/2011		286	3,146	3,146	3,146
Summary for 'PM' = S09N00430					365	4,015	4,015	4,015
PM S09S00803								
Root-saw: Mapsheet No.1123 - Old Reservoir Road : MH #9	0095/1123-0096/11	90 DAYS	8/10/2004		83	332	332	332
Root-saw: Mapsheet No.1123 - Old Reservoir Road : MH #9	0101/1123-0111/11	90 DAYS	8/10/2004		25	100	100	100
Root-saw: Mapsheet No.1123 - Old Reservoir Road : MH #9	0093/1123-0094/11	90 DAYS	8/10/2004		176	704	704	704
Root-saw: Mapsheet No.1123 - Old Reservoir Road : MH #9	0101/1123-0001/11	90 DAYS	8/10/2004		166	664	664	664
Root-saw: Mapsheet No.1123 - Old Reservoir Road : MH #9	0094/1123-0095/11	90 DAYS	8/10/2004		303	1,212	1,212	1,212
Root-saw: Mapsheet No.1123 - Old Reservoir Road : MH #9	0096/1123-0097/11	90 DAYS	8/10/2004		216	864	864	864
Root-saw: Mapsheet No.1123 - Old Reservoir Road : MH #9	0099/1123-0100/11	90 DAYS	8/10/2004		253	1,012	1,012	1,012
Root-saw: Mapsheet No.1123 - Old Reservoir Road : MH #9	0098/1123-0099/11	90 DAYS	8/10/2004		236	944	944	944
Root-saw: Mapsheet No.1123 - Old Reservoir Road : MH #9	0097/1123-0098/11	90 DAYS	8/10/2004		217	868	868	868
Root-saw: Mapsheet No.1123 - Old Reservoir Road : MH #9	0100/1123-0101/11	90 DAYS	8/10/2004		161	644	644	644
Summary for 'PM' = S09S00803					1,836	7,344	7,344	7,344
PM S10N00407								
RODDER PERIODIC: C-1123, R/W E/O JOHN TYLER, FRO	0055/1123-0056/11	60 DAYS	3/30/2012		172	688	1,032	1,032
RODDER PERIODIC: C-1123, R/W E/O JOHN TYLER, FRO	0056/1123-0057/11	60 DAYS	3/30/2012		154	616	3,696	3,696
Summary for 'PM' = S10N00407					326	1,304	4,728	4,728
PM S10N00459								
R: Mapsheet No. 1123 - R/w E/o John Tyler Dr (FloodOut)	0055/1123-0056/11	60 DAYS	5/22/2014		172			688
R: Mapsheet No. 1123 - R/w E/o John Tyler Dr (FloodOut)	0057/1123-0058/11	60 DAYS	5/22/2014		121			484
R: Mapsheet No. 1123 - R/w E/o John Tyler Dr (FloodOut)	0053/1123-0054/11	60 DAYS	5/22/2014		190			760
R: Mapsheet No. 1123 - R/w E/o John Tyler Dr (FloodOut)	0054/1123-0055/11	60 DAYS	5/22/2014		59			236
R: Mapsheet No. 1123 - R/w E/o John Tyler Dr (FloodOut)	0056/1123-0057/11	60 DAYS	5/22/2014		154			616
Summary for 'PM' = S10N00459					696			2,784

81

Periodics Report for the Malibu Mesa Zone

2012 - 2014

DESCRIPTION	PIPE_LOCN	FREQUENCY	START DATE	INACTIVE DATE	PIPE LENGTH	2012	2013	2014
PM S10S00544								
R: Mapsheet No.1123 - R/w W/o Seaver Dr : MH #62 to #	0061/1123-0062/11	120 DAYS	5/13/1999		139	417	417	417
R: Mapsheet No.1123 - R/w W/o Seaver Dr : MH #62 to #	0060/1123-0061/11	120 DAYS	5/13/1999		265	795	795	795
Summary for 'PM' = S10S00544					404	1,212	1,212	1,212
PM S10S00545								
R: Mapsheet No. 1123 - R/w W/o Malibu Cyn : MH #53 to	0053/1123-0054/11	90 DAYS	2/12/2012		190	760	760	760
R: Mapsheet No. 1123 - R/w W/o Malibu Cyn : MH #53 to	0054/1123-0055/11	90 DAYS	2/12/2012		59	236	236	236
Summary for 'PM' = S10S00545					249	996	996	996
PM S10S00547								
R: Mapsheet No.1123 - Seaver Dr : MH #93 to #91 (3 MH	0092/1123-0093/11	90 DAYS	5/13/1999		162	648	648	648
R: Mapsheet No.1123 - Seaver Dr : MH #93 to #91 (3 MH	0091/1123-0092/11	90 DAYS	5/13/1999		210	840	840	840
Summary for 'PM' = S10S00547					372	1,488	1,488	1,488
PM S10S00550								
R: Mapsheet No.1123 - John Tyler Dr : MH #45 to #36 (3	0044/1123-0045/11	90 DAYS	7/1/1999		244	976	976	976
R: Mapsheet No.1123 - John Tyler Dr : MH #45 to #36 (3	0036/1123-0044/11	90 DAYS	7/1/1999		145	580	580	580
Summary for 'PM' = S10S00550					389	1,556	1,556	1,556
PM S10S00551								
R: Mapsheet No 1123 - R/w W/o Seaver Dr : MH #80 to #	0078/1123-0079/11	90 DAYS	7/2/1999		194	776	776	776
R: Mapsheet No 1123 - R/w W/o Seaver Dr : MH #80 to #	0079/1123-0080/11	90 DAYS	7/2/1999		122	488	488	488
R: Mapsheet No 1123 - R/w W/o Seaver Dr : MH #80 to #	0078/1123-0110/11	90 DAYS	7/2/1999		56	224	224	224
Summary for 'PM' = S10S00551					372	1,488	1,488	1,488

Total Pipe Length (ft):	5,009 (0.95 miles)			
Grand Total (ft):	19,403	22,827	25,611	
Grand Total (mile):	3.67	4.32	4.85	
Sewers (count):	25	25	30	

Periodics Report for the Uninc. County Area North

2012 - 2014

DESCRIPTION	PIPE_LOCN	FREQUENCY	START DATE	INACTIVE DATE	PIPE LENGTH	2012	2013	2014
PM S09N00056								
H: Mapsheet No. 1887 - Alley N/o Palmdale Blvd : MH #17	0167/1887-0168/18	60 DAYS	1/1/1998		350	2,100	2,100	2,100
H: Mapsheet No. 1887 - Alley N/o Palmdale Blvd : MH #17	0168/1887-0169/18	60 DAYS	1/1/1998		350	2,100	2,100	2,100
H: Mapsheet No. 1887 - Alley N/o Palmdale Blvd : MH #17	0169/1887-0170/18	60 DAYS	1/1/1998		264	1,584	1,584	1,584
Summary for 'PM' = S09N00056					964	5,784	5,784	5,784
PM S09N00057								
H: Mapsheet No. 1887 - 10th St West : MH #167 to #163	0165/1887-0167/18	60 DAYS	1/1/1998		180	1,080	1,080	1,080
H: Mapsheet No. 1887 - 10th St West : MH #167 to #163	0163/1887-0164/18	60 DAYS	1/1/1998		312	1,872	1,872	1,872
H: Mapsheet No. 1887 - 10th St West : MH #167 to #163	0164/1887-0165/18	60 DAYS	1/1/1998		305	1,830	1,830	1,830
Summary for 'PM' = S09N00057					797	4,782	4,782	4,782
PM S09N00125								
H: Mapsheet No. 1887 - 11th St West : MH #138 to #135	0134/1887-0135/18	60 DAYS	1/5/2002		323	1,938	1,938	1,938
H: Mapsheet No. 1887 - 11th St West : MH #138 to #135	0134/1887-0138/18	60 DAYS	1/5/2002		117	702	702	702
Summary for 'PM' = S09N00125					440	2,640	2,640	2,640
PM S10CR0379								
RP: Mapsheet No.1720-Ringstem : Mh 25 to Mh 20	0020/1720-0021/17	18 MONTHS	1/27/2004		279	279	279	
RP: Mapsheet No.1720-Ringstem : Mh 25 to Mh 20	0022/1720-0023/17	18 MONTHS	1/27/2004		267	267	267	
RP: Mapsheet No.1720-Ringstem : Mh 25 to Mh 20	0024/1720-0025/17	18 MONTHS	1/27/2004		227	227	227	
RP: Mapsheet No.1720-Ringstem : Mh 25 to Mh 20	0021/1720-0022/17	18 MONTHS	1/27/2004		248	248	248	
RP: Mapsheet No.1720-Ringstem : Mh 25 to Mh 20	0023/1720-0024/17	18 MONTHS	1/27/2004		330	330	330	
Summary for 'PM' = S10CR0379					1,351	1,351	1,351	
PM S10N00004								
R: Mapsheet No. 1720 - 67th St West : MH #19 to #15 (5	0017/1720-0018/17	30 DAYS	10/19/2005		316	3,792	3,792	3,792
R: Mapsheet No. 1720 - 67th St West : MH #19 to #15 (5	0015/1720-0016/17	30 DAYS	10/19/2005		325	3,900	3,900	3,900
R: Mapsheet No. 1720 - 67th St West : MH #19 to #15 (5	0018/1720-0448/17	30 DAYS	10/19/2005		212	2,544	2,544	2,544
R: Mapsheet No. 1720 - 67th St West : MH #19 to #15 (5	0016/1720-0017/17	30 DAYS	10/19/2005		287	3,444	3,444	3,444
Summary for 'PM' = S10N00004					1,140	13,680	13,680	13,680

Periodics Report for the Uninc. County Area North

2012 - 2014

DESCRIPTION	PIPE_LOCN	FREQUENCY	START DATE	INACTIVE DATE	PIPE LENGTH	2012	2013	2014
PM S10N00052								
R: Mapsheet No. 1887 - Ocotillo Dr : MH #115 to #101 (1	0113/1887-0114/18	90 DAYS	1/1/1998		366	1,464	1,464	1,464
R: Mapsheet No. 1887 - Ocotillo Dr : MH #115 to #101 (1	0114/1887-0115/18	90 DAYS	1/1/1998		276	1,104	1,104	1,104
R: Mapsheet No. 1887 - Ocotillo Dr : MH #115 to #101 (1	0111/1887-0112/18	90 DAYS	1/1/1998		341	1,364	1,364	1,364
R: Mapsheet No. 1887 - Ocotillo Dr : MH #115 to #101 (1	0112/1887-0113/18	90 DAYS	1/1/1998		308	1,232	1,232	1,232
R: Mapsheet No. 1887 - Ocotillo Dr : MH #115 to #101 (1	0107/1887-0108/18	90 DAYS	1/1/1998		247	988	988	988
R: Mapsheet No. 1887 - Ocotillo Dr : MH #115 to #101 (1	0103/1887-0105/18	90 DAYS	1/1/1998		242	968	968	968
R: Mapsheet No. 1887 - Ocotillo Dr : MH #115 to #101 (1	0105/1887-0106/18	90 DAYS	1/1/1998		330	1,320	1,320	1,320
R: Mapsheet No. 1887 - Ocotillo Dr : MH #115 to #101 (1	0102/1887-0103/18	90 DAYS	1/1/1998		295	1,180	1,180	1,180
R: Mapsheet No. 1887 - Ocotillo Dr : MH #115 to #101 (1	0106/1887-0107/18	90 DAYS	1/1/1998		370	1,480	1,480	1,480
R: Mapsheet No. 1887 - Ocotillo Dr : MH #115 to #101 (1	0101/1887-0102/18	90 DAYS	1/1/1998		201	804	804	804
R: Mapsheet No. 1887 - Ocotillo Dr : MH #115 to #101 (1	0108/1887-0109/18	90 DAYS	1/1/1998		277	1,108	1,108	1,108
R: Mapsheet No. 1887 - Ocotillo Dr : MH #115 to #101 (1	0109/1887-0110/18	90 DAYS	1/1/1998		298	1,192	1,192	1,192
R: Mapsheet No. 1887 - Ocotillo Dr : MH #115 to #101 (1	0110/1887-0111/18	90 DAYS	1/1/1998		289	1,156	1,156	1,156
Summary for 'PM' = S10N00052					3,840	15,360	15,360	15,360
PM S10N00053								
R: Mapsheet No. 1887 - Sagetree St : MH #149 to #151 (0150/1887-0151/18	60 DAYS	1/1/1998		357	2,142	2,142	2,142
R: Mapsheet No. 1887 - Sagetree St : MH #149 to #151 (0149/1887-0150/18	60 DAYS	1/1/1998		200	1,200	1,200	1,200
Summary for 'PM' = S10N00053					557	3,342	3,342	3,342
PM S10N00054								
R: Mapsheet No. 1887 - Yucca Tree St : MH #145 to #143	0144/1887-0145/18	60 DAYS	1/1/1998		319	1,914	1,914	1,914
R: Mapsheet No. 1887 - Yucca Tree St : MH #145 to #143	0143/1887-0144/18	60 DAYS	1/1/1998		296	1,776	1,776	1,776
Summary for 'PM' = S10N00054					615	3,690	3,690	3,690

Periodics Report for the Uninc. County Area North

2012 - 2014

DESCRIPTION	PIPE_LOCN	FREQUENCY	START DATE	INACTIVE DATE	PIPE LENGTH	2012	2013	2014
PM S10N00109								
R: Mapsheet No. 1720 - Ave L-12 : MH #15 to #42 (5 MHs	0030/1720-0031/17	30 DAYS	6/14/1999		410	4,920	4,920	4,920
R: Mapsheet No. 1720 - Ave L-12 : MH #15 to #42 (5 MHs	0025/1720-0031/17	30 DAYS	6/14/1999		306	3,672	3,672	3,672
R: Mapsheet No. 1720 - Ave L-12 : MH #15 to #42 (5 MHs	0015/1720-0025/17	30 DAYS	6/14/1999		279	3,348	3,348	3,348
R: Mapsheet No. 1720 - Ave L-12 : MH #15 to #42 (5 MHs	0030/1720-0042/17	30 DAYS	6/14/1999		262	3,144	3,144	3,144
Summary for 'PM' = S10N00109					1,257	15,084	15,084	15,084
PM S10N00122								
R: Mapsheet No. 1887 - Desert View Dr : MH #180 to #17	0177/1887-0178/18	90 DAYS	8/28/2001		368	1,472	1,472	1,472
R: Mapsheet No. 1887 - Desert View Dr : MH #180 to #17	0178/1887-0179/18	90 DAYS	8/28/2001		303	1,212	1,212	1,212
R: Mapsheet No. 1887 - Desert View Dr : MH #180 to #17	0179/1887-0180/18	90 DAYS	8/28/2001		275	1,100	1,100	1,100
Summary for 'PM' = S10N00122					946	3,784	3,784	3,784
PM S10N00195								
R: Mapsheet No. 1887 - R/w N/o Dianron Rd : MH # 201 t	0200/1887-0201/18	30 DAYS	7/2/2004		305	3,660	3,660	3,660
R: Mapsheet No. 1887 - R/w N/o Dianron Rd : MH # 201 t	0173/1887-0200/18	30 DAYS	7/2/2004		195	2,340	2,340	2,340
Summary for 'PM' = S10N00195					500	6,000	6,000	6,000
PM S10N00197								
R: Mapsheet No. 1887 - Deer Run Rd : MH #87 to #89 (3	0088/1887-0089/18	30 DAYS	9/3/2004		297	3,564	3,564	3,564
R: Mapsheet No. 1887 - Deer Run Rd : MH #87 to #89 (3	0087/1887-0088/18	30 DAYS	9/3/2004		280	3,360	3,360	3,360
Summary for 'PM' = S10N00197					577	6,924	6,924	6,924
PM S10N00222								
R: Mapsheet No. 1887 - Juniper Tree : MH #129 to #132 (0131/1887-0132/18	60 DAYS	4/11/2007		260	1,560	1,560	1,560
R: Mapsheet No. 1887 - Juniper Tree : MH #129 to #132 (0130/1887-0131/18	60 DAYS	4/11/2007		321	1,926	1,926	1,926
R: Mapsheet No. 1887 - Juniper Tree : MH #129 to #132 (0129/1887-0130/18	60 DAYS	4/11/2007		289	1,734	1,734	1,734
Summary for 'PM' = S10N00222					870	5,220	5,220	5,220

Periodics Report for the Uninc. County Area North

2012 - 2014

DESCRIPTION	PIPE_LOCN	FREQUENCY	START DATE	INACTIVE DATE	PIPE LENGTH	2012	2013	2014
PM S10N00249								
R: Mapsheet No. 1887 - Ave P-14 : MH #158 to #165 (3	0158/1887-0159/18	30 DAYS	10/23/2008		286	3,432	3,432	3,432
R: Mapsheet No. 1887 - Ave P-14 : MH #158 to #165 (3	0159/1887-0165/18	30 DAYS	10/23/2008		276	3,312	3,312	3,312
Summary for 'PM' = S10N00249					562	6,744	6,744	6,744

Total Pipe Length (ft):	14,416 (2.73 miles)		
Grand Total (ft):	94,385	94,385	93,034
Grand Total (mile):	17.88	17.88	17.62
Sewers (count):	50	50	45

Periodics Report for the Uninc. County Area - Las Virgenes Tapia

2012 - 2014

DESCRIPTION	PIPE_LOCN	FREQUENCY	START DATE	INACTIVE DATE	PIPE LENGTH	2012	2013	2014
PM S09N00217								
HYDRO PERIODIC: MARKS RD FROM MH 314 TO 312	0313/1118-0314/11	30 DAYS	4/21/2008		67	804	804	804
HYDRO PERIODIC: MARKS RD FROM MH 314 TO 312	0313/1118-0371/11	30 DAYS	4/21/2008		119	1,428	1,428	1,428
Summary for 'PM' = S09N00217					186	2,232	2,232	2,232
PM S09S00010								
H: Mapsheet No. 1231 - Ulmus : MH #300 to #305 (6 MH	0300/1231-0301/12	60 DAYS	1/1/1998		201	1,206	1,206	1,206
H: Mapsheet No. 1231 - Ulmus : MH #300 to #305 (6 MH	0301/1231-0302/12	60 DAYS	1/1/1998		316	1,896	1,896	1,896
H: Mapsheet No. 1231 - Ulmus : MH #300 to #305 (6 MH	0302/1231-0303/12	60 DAYS	1/1/1998		141	846	846	846
H: Mapsheet No. 1231 - Ulmus : MH #300 to #305 (6 MH	0303/1231-0304/12	60 DAYS	1/1/1998		151	906	906	906
H: Mapsheet No. 1231 - Ulmus : MH #300 to #305 (6 MH	0304/1231-0305/12	60 DAYS	1/1/1998		202	1,212	1,212	1,212
Summary for 'PM' = S09S00010					1,011	6,066	6,066	6,066
PM S09S00726								
H: Mapsheet No. 1275 - Coastline Dr : MH #17 to #22 (6	0017/1275-0018/12	60 DAYS	11/9/2001		357	2,142	2,142	2,142
H: Mapsheet No. 1275 - Coastline Dr : MH #17 to #22 (6	0018/1275-0019/12	60 DAYS	11/9/2001		322	1,932	1,932	1,932
H: Mapsheet No. 1275 - Coastline Dr : MH #17 to #22 (6	0019/1275-0020/12	60 DAYS	11/9/2001		318	1,908	1,908	1,908
H: Mapsheet No. 1275 - Coastline Dr : MH #17 to #22 (6	0020/1275-0021/12	60 DAYS	11/9/2001		233	1,398	1,398	1,398
H: Mapsheet No. 1275 - Coastline Dr : MH #17 to #22 (6	0021/1275-0022/12	60 DAYS	11/9/2001		239	1,434	1,434	1,434
Summary for 'PM' = S09S00726					1,469	8,814	8,814	8,814
PM S10C0711								
R: Mapsheet No. 1231 - R/w W/o Topanga Cyn : MH #266	0267/1231-0345/12	30 DAYS	1/6/2005		53	636	636	636
Summary for 'PM' = S10C0711					53	636	636	636
PM S10N00255								
RODDER PERIODIC: KITTRIDGE ST, FROM MH 13-1190 M	0013/1190-0014/11	30 DAYS	3/1/2009		141	1,692	1,692	1,692
Summary for 'PM' = S10N00255					141	1,692	1,692	1,692

Periodics Report for the Uninc. County Area - Las Virgenes Tapia

2012 - 2014

DESCRIPTION	PIPE_LOCN	FREQUENCY	START DATE	INACTIVE DATE	PIPE LENGTH	2012	2013	2014
PM S10N00256								
RODDER PERIODIC: C-1275, CASTLEROCK RD, FROM MH	0058/1275-0059/12	30 DAYS	4/2/2009		215	2,580	2,580	2,580
RODDER PERIODIC: C-1275, CASTLEROCK RD, FROM MH	0016/1275-0059/12	30 DAYS	4/2/2009		69	828	828	828
Summary for 'PM' = S10N00256					284	3,408	3,408	3,408
PM S10N00260								
ROD CLEANING: KITTRIDGE ST:C-1189, FROM MH 1 IN C-	0013/1190-0014/11	60 DAYS	6/4/2009		141	846	846	846
ROD CLEANING: KITTRIDGE ST:C-1189, FROM MH 1 IN C-	0014/1190-0015/11	60 DAYS	6/4/2009		224	1,344	1,344	1,344
ROD CLEANING: KITTRIDGE ST:C-1189, FROM MH 1 IN C-	0001/1189-0014/11	60 DAYS	6/4/2009		276	1,656	1,656	1,656
ROD CLEANING: KITTRIDGE ST:C-1189, FROM MH 1 IN C-	0013/1190-0014/11	60 DAYS	6/4/2009		298	1,788	1,788	1,788
ROD CLEANING: KITTRIDGE ST:C-1189, FROM MH 1 IN C-	0015/1190-0016/11	60 DAYS	6/4/2009		214	1,284	1,284	1,284
Summary for 'PM' = S10N00260					1,153	6,918	6,918	6,918
PM S10N00406								
R: Mapsheet No. 1231 - Ulmus : MH #300 to #305 (6 MH	0300/1231-0301/12	60 DAYS	4/25/2012		201	1,005	1,206	1,206
R: Mapsheet No. 1231 - Ulmus : MH #300 to #305 (6 MH	0304/1231-0305/12	60 DAYS	4/25/2012		202	1,010	1,212	1,212
R: Mapsheet No. 1231 - Ulmus : MH #300 to #305 (6 MH	0303/1231-0304/12	60 DAYS	4/25/2012		151	755	906	906
R: Mapsheet No. 1231 - Ulmus : MH #300 to #305 (6 MH	0302/1231-0303/12	60 DAYS	4/25/2012		141	705	846	846
R: Mapsheet No. 1231 - Ulmus : MH #300 to #305 (6 MH	0301/1231-0302/12	60 DAYS	4/25/2012		316	1,580	1,896	1,896
Summary for 'PM' = S10N00406					1,011	5,055	6,066	6,066
PM S10N00450								
RODDER PERIODIC: C-1270 MH 14 TO C-1231 MH 295, VI	0015/1270-0016/12	60 DAYS	7/15/2013		340		1,020	2,040
RODDER PERIODIC: C-1270 MH 14 TO C-1231 MH 295, VI	0014/1270-0015/12	60 DAYS	7/15/2013		320		960	1,920
RODDER PERIODIC: C-1270 MH 14 TO C-1231 MH 295, VI	0295/1231-0296/12	60 DAYS	7/15/2013		144		432	864
RODDER PERIODIC: C-1270 MH 14 TO C-1231 MH 295, VI	0016/1270-0296/12	60 DAYS	7/15/2013		144		432	864
Summary for 'PM' = S10N00450					948		2,844	5,688

Periodics Report for the Uninc. County Area - Las Virgenes Tapia

2012 - 2014

DESCRIPTION	PIPE_LOCN	FREQUENCY	START DATE	INACTIVE DATE	PIPE LENGTH	2012	2013	2014
PM S10N00456								
RODDER PERIODIC(OVERFLOW): C-1191, R/W N/O OLD S	0087/1191-0088/11	60 DAYS	2/25/2014		109			654
RODDER PERIODIC(OVERFLOW): C-1191, R/W N/O OLD S	0088/1191-0089/11	60 DAYS	2/25/2014		285			1,710
Summary for 'PM' = S10N00456					394			2,364
PM S10S00014								
R: Mapsheet No. 1120 - R/w S/o Mullholland Hwy : MH #7	0007/1120-0008/11	120 DAYS	6/1/1998		293	879	879	879
Summary for 'PM' = S10S00014					293	879	879	879
PM S10S00027								
R: Mapsheet No. 1231 - St. Johnswood Dr : MH #327 to #	0315/1231-0325/12	60 DAYS	3/1/1998		160	960	960	960
R: Mapsheet No. 1231 - St. Johnswood Dr : MH #327 to #	0325/1231-0326/12	60 DAYS	3/1/1998		138	828	828	828
R: Mapsheet No. 1231 - St. Johnswood Dr : MH #327 to #	0326/1231-0327/12	60 DAYS	3/1/1998		237	1,422	1,422	1,422
Summary for 'PM' = S10S00027					535	3,210	3,210	3,210
PM S10S00029								
R: Mapsheet No. 1231 - Ambar Drive : MH #324 to #322 (0322/1231-0323/12	90 DAYS	4/10/2004		118	472	472	472
R: Mapsheet No. 1231 - Ambar Drive : MH #324 to #322 (0323/1231-0324/12	90 DAYS	4/10/2004		223	892	892	892
Summary for 'PM' = S10S00029					341	1,364	1,364	1,364
PM S10S00031								
R: Mapsheet No. 1275 - R/w N/o Coastline Dr : MH #20 to	0027/1275-0028/12	30 DAYS	1/1/1998		17	204	204	204
R: Mapsheet No. 1275 - R/w N/o Coastline Dr : MH #20 to	0029/1275-0030/12	30 DAYS	1/1/1998		93	1,116	1,116	1,116
R: Mapsheet No. 1275 - R/w N/o Coastline Dr : MH #20 to	0028/1275-0029/12	30 DAYS	1/1/1998		109	1,308	1,308	1,308
R: Mapsheet No. 1275 - R/w N/o Coastline Dr : MH #20 to	0020/1275-0025/12	30 DAYS	1/1/1998		22	264	264	264
R: Mapsheet No. 1275 - R/w N/o Coastline Dr : MH #20 to	0026/1275-0027/12	30 DAYS	1/1/1998		25	300	300	300
R: Mapsheet No. 1275 - R/w N/o Coastline Dr : MH #20 to	0025/1275-0026/12	30 DAYS	1/1/1998		100	1,200	1,200	1,200
R: Mapsheet No. 1275 - R/w N/o Coastline Dr : MH #20 to	0030/1275-0031/12	30 DAYS	1/1/1998		123	1,476	1,476	1,476
Summary for 'PM' = S10S00031					489	5,868	5,868	5,868

Periodics Report for the Uninc. County Area - Las Virgenes Tapia

2012 - 2014

DESCRIPTION	PIPE_LOCN	FREQUENCY	START DATE	INACTIVE DATE	PIPE LENGTH	2012	2013	2014
PM S10S00032								
R: Mapsheet No. 1275 - Kingsport : MH #43 to #52 (3 MH	0043/1275-0046/12	60 DAYS		1/1/1998	170	1,020	1,020	1,020
R: Mapsheet No. 1275 - Kingsport : MH #43 to #52 (3 MH	0046/1275-0052/12	60 DAYS		1/1/1998	159	954	954	954
Summary for 'PM' = S10S00032					329	1,974	1,974	1,974
PM S10S00692								
R: Mapsheet No. 1190 - Kittridge Street : MH #13 to #16 (0014/1190-0015/11	60 DAYS		1/27/2003	224	1,344	1,344	1,344
R: Mapsheet No. 1190 - Kittridge Street : MH #13 to #16 (0015/1190-0016/11	60 DAYS		1/27/2003	214	1,284	1,284	1,284
R: Mapsheet No. 1190 - Kittridge Street : MH #13 to #16 (0013/1190-0014/11	60 DAYS		1/27/2003	141	846	846	846
Summary for 'PM' = S10S00692					579	3,474	3,474	3,474
PM S10S00755								
R: Mapsheet No. 1191 - Pet Cementary : MH #92 to #91 (0091/1191-0092/11	90 DAYS		8/12/2004	330	1,320	1,320	1,320
Summary for 'PM' = S10S00755					330	1,320	1,320	1,320
PM S10S00757								
R: Mapsheet No. 1270 - Voltaire Dr : MH #19 to #26 (4 M	0019/1270-0020/12	120 DAYS		9/20/2004	152	456	456	456
R: Mapsheet No. 1270 - Voltaire Dr : MH #19 to #26 (4 M	0019/1270-0025/12	120 DAYS		9/20/2004	341	1,023	1,023	1,023
R: Mapsheet No. 1270 - Voltaire Dr : MH #19 to #26 (4 M	0025/1270-0026/12	120 DAYS		9/20/2004	266	798	798	798
Summary for 'PM' = S10S00757					759	2,277	2,277	2,277
Total Pipe Length (ft):						10,305 (1.95 miles)		
Grand Total (ft):						55,187	59,042	64,250
Grand Total (mile):						10.45	11.18	12.17
Sewers (count):						48	52	54

Periodics Report for the Uninc. County Area - N W

2012 - 2014

DESCRIPTION	PIPE_LOCN	FREQUENCY	START DATE	INACTIVE DATE	PIPE LENGTH	2012	2013	2014
PM S08N00003								
SPN: Sewer Siphon No. 1 on Mapsheet No. 1216 : MH #11	0114/1216-0115/12	30 DAYS	3/1/2001		375	4,500	4,500	4,500
Summary for 'PM' = S08N00003					375	4,500	4,500	4,500
PM S09N00001								
H: Mapsheet No. 1256 - R/w N/o Magic Mtn Pkwy : MH #4	0040/1256-0041/12	30 DAYS	1/1/1998		300	3,600	3,600	3,600
H: Mapsheet No. 1256 - R/w N/o Magic Mtn Pkwy : MH #4	0040/1256-0043/12	30 DAYS	1/1/1998		244	2,928	2,928	2,928
H: Mapsheet No. 1256 - R/w N/o Magic Mtn Pkwy : MH #4	0041/1256-0042/12	30 DAYS	1/1/1998		145	1,740	1,740	1,740
H: Mapsheet No. 1256 - R/w N/o Magic Mtn Pkwy : MH #4	0042/1256-TRNK/1	30 DAYS	1/1/1998		237	2,844	2,844	2,844
Summary for 'PM' = S09N00001					926	11,112	11,112	11,112
PM S09N00002								
H: Mapsheet No. 1256 - The Old Road : MH #130 to #135	0134/1256-0135/12	30 DAYS	1/1/1998		229	2,748	2,748	2,748
H: Mapsheet No. 1256 - The Old Road : MH #130 to #135	0130/1256-0131/12	30 DAYS	1/1/1998		258	3,096	3,096	3,096
H: Mapsheet No. 1256 - The Old Road : MH #130 to #135	0131/1256-0132/12	30 DAYS	1/1/1998		250	3,000	3,000	3,000
H: Mapsheet No. 1256 - The Old Road : MH #130 to #135	0133/1256-0134/12	30 DAYS	1/1/1998		114	1,368	1,368	1,368
H: Mapsheet No. 1256 - The Old Road : MH #130 to #135	0132/1256-0133/12	30 DAYS	1/1/1998		166	1,992	1,992	1,992
Summary for 'PM' = S09N00002					1,017	12,204	12,204	12,204
PM S09N00003								
H: Mapsheet No. 1258 - Keats Lane : MH #225 to #152 (4	0152/1258-0223/12	90 DAYS	1/1/1998		290	1,160	1,160	1,160
H: Mapsheet No. 1258 - Keats Lane : MH #225 to #152 (4	0223/1258-0224/12	90 DAYS	1/1/1998		292	1,168	1,168	1,168
H: Mapsheet No. 1258 - Keats Lane : MH #225 to #152 (4	0224/1258-0225/12	90 DAYS	1/1/1998		290	1,160	1,160	1,160
Summary for 'PM' = S09N00003					872	3,488	3,488	3,488

Periodics Report for the Uninc. County Area - N W

2012 - 2014

DESCRIPTION	PIPE_LOCN	FREQUENCY	START DATE	INACTIVE DATE	PIPE LENGTH	2012	2013	2014
PM S09N00132								
H: Mapsheet No. 1298 - Chiquella Lane : MH #14 to #9 (6	0009/1298-0010/12	60 DAYS	2/24/2002		253	1,518	1,518	1,518
H: Mapsheet No. 1298 - Chiquella Lane : MH #14 to #9 (6	0012/1298-0013/12	60 DAYS	2/24/2002		237	1,422	1,422	1,422
H: Mapsheet No. 1298 - Chiquella Lane : MH #14 to #9 (6	0011/1298-0012/12	60 DAYS	2/24/2002		294	1,764	1,764	1,764
H: Mapsheet No. 1298 - Chiquella Lane : MH #14 to #9 (6	0010/1298-0011/12	60 DAYS	2/24/2002		270	1,620	1,620	1,620
H: Mapsheet No. 1298 - Chiquella Lane : MH #14 to #9 (6	0013/1298-0014/12	60 DAYS	2/24/2002		96	576	576	576
Summary for 'PM' = S09N00132					1,150	6,900	6,900	6,900
PM S09N00218								
HYDRO PERIODIC: C-1258 R/W N/O CONSTITUTION AVE	0170/1258-0669/12	60 DAYS	1/2/2009		67	402	402	402
HYDRO PERIODIC: C-1258 R/W N/O CONSTITUTION AVE	0671/1258-0674/12	60 DAYS	1/2/2009		120	720	720	720
HYDRO PERIODIC: C-1258 R/W N/O CONSTITUTION AVE	0669/1258-0670/12	60 DAYS	1/2/2009		156	936	936	936
HYDRO PERIODIC: C-1258 R/W N/O CONSTITUTION AVE	0670/1258-0671/12	60 DAYS	1/2/2009		102	612	612	612
Summary for 'PM' = S09N00218					445	2,670	2,670	2,670
PM S09N00220								
HYDRO PERIODIC: C-1258 R/W N/O CONSTITUTION AVE	0672/1258-0673/12	60 DAYS	1/2/2009		240	1,440	1,440	1,440
HYDRO PERIODIC: C-1258 R/W N/O CONSTITUTION AVE	0671/1258-0672/12	60 DAYS	1/2/2009		273	1,638	1,638	1,638
Summary for 'PM' = S09N00220					513	3,078	3,078	3,078
PM S10N00191								
R: Mapsheet No. 1214 - R/w S/o Parker Road : MH #41 to	0040/1214-0041/12	90 DAYS	4/29/2004		167	668	668	668
R: Mapsheet No. 1214 - R/w S/o Parker Road : MH #41 to	0039/1214-0040/12	90 DAYS	4/29/2004		201	804	804	804
Summary for 'PM' = S10N00191					368	1,472	1,472	1,472
PM S10N00215								
R: Mapsheet No. 1214 - Lake Hughes Rd : MH #116 to #1	0115/1214-0142/12	60 DAYS	7/31/2006		157	942	942	942
R: Mapsheet No. 1214 - Lake Hughes Rd : MH #116 to #1	0115/1214-0116/12	60 DAYS	7/31/2006		286	1,716	1,716	1,716
Summary for 'PM' = S10N00215					443	2,658	2,658	2,658

Periodics Report for the Uninc. County Area - N W

2012 - 2014

DESCRIPTION	PIPE_LOCN	FREQUENCY	START DATE	INACTIVE DATE	PIPE LENGTH	2012	2013	2014
PM S10N00234								
RODDER PERIODIC: C-1258, CONSTITUTION AVE: 1ST M	0169/1258-0170/12	30 DAYS	1/1/2008		317	3,804	3,804	3,804
Summary for 'PM' = S10N00234					317	3,804	3,804	3,804
PM S10N00258								
R: Mapsheet No. 1214 - Lake Hughes Rd: MH #126 to #12	0126/1214-0127/12	30 DAYS	5/19/2009		142	1,704	1,704	1,704
Summary for 'PM' = S10N00258					142	1,704	1,704	1,704
PM S10N00402								
RODDER PERIODIC: C-1258, STEVENSONS RANCH PKWY,	0728/1258-0727/12	60 DAYS	4/9/2011		43	258	258	258
RODDER PERIODIC: C-1258, STEVENSONS RANCH PKWY,	0729/1258-0728/12	60 DAYS	4/9/2011		252	1,512	1,512	1,512
RODDER PERIODIC: C-1258, STEVENSONS RANCH PKWY,	0727/1258-0093/12	60 DAYS	4/9/2011		151	906	906	906
Summary for 'PM' = S10N00402					446	2,676	2,676	2,676

Total Pipe Length (ft):	7,014 (1.33 miles)		
Grand Total (ft):	56,266	56,266	56,266
Grand Total (mile):	10.66	10.66	10.66
Sewers (count):	33	33	33

Periodics Report for the Uninc. County Area Lake Hughe Zone

2012 - 2014

DESCRIPTION	PIPE_LOCN	FREQUENCY	START DATE	INACTIVE DATE	PIPE LENGTH	2012	2013	2014
PM S10N00187								
R: Mapsheet No. 1404 - Log Cabin Trail : MH #94 to #56 (0093/1404-0094/14	30 DAYS	3/26/2004		216	2,592	2,592	2,592
R: Mapsheet No. 1404 - Log Cabin Trail : MH #94 to #56 (0092/1404-0093/14	30 DAYS	3/26/2004		203	2,436	2,436	2,436
R: Mapsheet No. 1404 - Log Cabin Trail : MH #94 to #56 (0091/1404-0092/14	30 DAYS	3/26/2004		132	1,584	1,584	1,584
R: Mapsheet No. 1404 - Log Cabin Trail : MH #94 to #56 (0056/1404-0091/14	30 DAYS	3/26/2004		137	1,644	1,644	1,644
Summary for 'PM' = S10N00187					688	8,256	8,256	8,256

Total Pipe Length (ft):	688 (0.13 miles)		
Grand Total (ft):	8,256	8,256	8,256
Grand Total (mile):	1.56	1.56	1.56
Sewers (count):	4	4	4

Periodics Report for the Trancas Zone

2012 - 2014

DESCRIPTION	PIPE_LOCN	FREQUENCY	START DATE	INACTIVE DATE	PIPE LENGTH	2012	2013	2014
PM S09S00380								
H: Mapsheet No. 1029 - Paseo Cyn : MH #40 to #43	0040/1029-0043/10	90 DAYS	3/1/1998		223	892	892	892
Summary for 'PM' = S09S00380					223	892	892	892
PM S10N00257								
RODDER PERIODIC:C-1016, R/W S/O LECHUZA DR: FRO	0006/1016-STRUCT	60 DAYS	5/21/2009		147	882	882	882
Summary for 'PM' = S10N00257					147	882	882	882
PM S10N00400								
RODDER PERIODIC: C-1029, PASEO CYN RD, FROM MH 3	0036/1029-0038/10	30 DAYS	12/6/2010		198	2,376	2,376	2,376
Summary for 'PM' = S10N00400					198	2,376	2,376	2,376
PM S10S00002								
R: Mapsheet No. 1029 - Paseo Cyn. : Mh #52 to #50	0050/1029-0052/10	60 DAYS	1/10/2013		261		1,566	1,566
Summary for 'PM' = S10S00002					261		1,566	1,566
PM S10S00003								
R: Mapsheet No. 1029 - La Sonora Dr : MH #55 to #52	0054/1029-0055/10	180 DAYS	1/1/1998		87	174	174	174
R: Mapsheet No. 1029 - La Sonora Dr : MH #55 to #52	0052/1029-0053/10	180 DAYS	1/1/1998		179	358	358	358
R: Mapsheet No. 1029 - La Sonora Dr : MH #55 to #52	0053/1029-0054/10	180 DAYS	1/1/1998		305	610	610	610
Summary for 'PM' = S10S00003					571	1,142	1,142	1,142
PM S10S00552								
R: Mapsheet No.1029 - Raya Del Sol : MH #40 to #42 (3	0040/1029-0041/10	90 DAYS	9/14/1999		91	364	364	364
R: Mapsheet No.1029 - Raya Del Sol : MH #40 to #42 (3	0041/1029-0042/10	90 DAYS	9/14/1999		200	800	800	800
Summary for 'PM' = S10S00552					291	1,164	1,164	1,164

Periodics Report for the Trancas Zone

2012 - 2014

DESCRIPTION	PIPE_LOCN	FREQUENCY	START DATE	INACTIVE DATE	PIPE LENGTH	2012	2013	2014
PM S10S00702								
R: Mapsheet No. 1029 - Victoria Point : MH #1 to C-1016	0003/1029-0006/10	60 DAYS	5/5/2003		320	1,920	1,920	1,920
R: Mapsheet No. 1029 - Victoria Point : MH #1 to C-1016	0001/1029-0002/10	60 DAYS	5/5/2003		110	660	660	660
R: Mapsheet No. 1029 - Victoria Point : MH #1 to C-1016	0002/1029-0003/10	60 DAYS	5/5/2003		148	888	888	888
Summary for 'PM' = S10S00702					578	3,468	3,468	3,468

Total Pipe Length (ft):	2,269 (0.43 miles)		
Grand Total (ft):	9,924	11,490	11,490
Grand Total (mile):	1.88	2.18	2.18
Sewers (count):	11	12	12

Periodics Report for the Uninc. County Area Aneta Zone

2012 - 2014

DESCRIPTION	PIPE_LOCN	FREQUENCY	START DATE	INACTIVE DATE	PIPE LENGTH	2012	2013	2014
PM S09S00014								
H: Mapsheet No. 1438 -2nd R/W N/O Basin E : MH #111 t	0019/1437-0114/14	30 DAYS	9/20/2001		146	1,752	1,752	1,752
H: Mapsheet No. 1438 -2nd R/W N/O Basin E : MH #111 t	0110/1438-0111/14	30 DAYS	9/20/2001		44	528	528	528
H: Mapsheet No. 1438 -2nd R/W N/O Basin E : MH #111 t	0113/1438-0114/14	30 DAYS	9/20/2001		12	144	144	144
H: Mapsheet No. 1438 -2nd R/W N/O Basin E : MH #111 t	0111/1438-0113/14	30 DAYS	9/20/2001		145	1,740	1,740	1,740
H: Mapsheet No. 1438 -2nd R/W N/O Basin E : MH #111 t	0016/1437-0017/14	30 DAYS	9/20/2001		220	2,640	2,640	2,640
H: Mapsheet No. 1438 -2nd R/W N/O Basin E : MH #111 t	0017/1437-0018/14	30 DAYS	9/20/2001		226	2,712	2,712	2,712
H: Mapsheet No. 1438 -2nd R/W N/O Basin E : MH #111 t	0018/1437-0019/14	30 DAYS	9/20/2001		220	2,640	2,640	2,640
H: Mapsheet No. 1438 -2nd R/W N/O Basin E : MH #111 t	0015/1437-0016/14	30 DAYS	9/20/2001		243	2,916	2,916	2,916
H: Mapsheet No. 1438 -2nd R/W N/O Basin E : MH #111 t	0014/1437-0015/14	30 DAYS	9/20/2001		221	2,652	2,652	2,652
Summary for 'PM' = S09S00014					1,477	17,724	17,724	17,724
PM S09S00015								
H: Mapsheet No. 1438-1st R/W N/O Basin E : MH #133 to	0020/1437-0124/14	60 DAYS	8/20/2001		401	2,406	2,406	2,406
H: Mapsheet No. 1438-1st R/W N/O Basin E : MH #133 to	0199/1438-0022/14	60 DAYS	8/20/2001		215	1,290	1,290	1,290
H: Mapsheet No. 1438-1st R/W N/O Basin E : MH #133 to	0021/1437-0020/14	60 DAYS	8/20/2001		400	2,400	2,400	2,400
H: Mapsheet No. 1438-1st R/W N/O Basin E : MH #133 to	0021/1437-0023/14	60 DAYS	8/20/2001		201	1,206	1,206	1,206
H: Mapsheet No. 1438-1st R/W N/O Basin E : MH #133 to	0129/1438-0130/14	60 DAYS	8/20/2001		305	1,830	1,830	1,830
H: Mapsheet No. 1438-1st R/W N/O Basin E : MH #133 to	0123/1438-0124/14	60 DAYS	8/20/2001		401	2,406	2,406	2,406
H: Mapsheet No. 1438-1st R/W N/O Basin E : MH #133 to	0128/1438-0199/14	60 DAYS	8/20/2001		400	2,400	2,400	2,400
H: Mapsheet No. 1438-1st R/W N/O Basin E : MH #133 to	0132/1438-0133/14	60 DAYS	8/20/2001		343	2,058	2,058	2,058
H: Mapsheet No. 1438-1st R/W N/O Basin E : MH #133 to	0022/1437-0023/14	60 DAYS	8/20/2001		200	1,200	1,200	1,200
H: Mapsheet No. 1438-1st R/W N/O Basin E : MH #133 to	0130/1438-0131/14	60 DAYS	8/20/2001		395	2,370	2,370	2,370
H: Mapsheet No. 1438-1st R/W N/O Basin E : MH #133 to	0128/1438-0129/14	60 DAYS	8/20/2001		400	2,400	2,400	2,400
H: Mapsheet No. 1438-1st R/W N/O Basin E : MH #133 to	0131/1438-0132/14	60 DAYS	8/20/2001		343	2,058	2,058	2,058
Summary for 'PM' = S09S00015					4,004	24,024	24,024	24,024

Periodics Report for the Uninc. County Area Aneta Zone

2012 - 2014

DESCRIPTION	PIPE_LOCN	FREQUENCY	START DATE	INACTIVE DATE	PIPE LENGTH	2012	2013	2014
PM S09S00016								
H: Mapsheet No. 1438 -Mindanao Way : MH #164 to #150	0148/1438-0149/14	90 DAYS		1/1/1998	238	952	952	952
H: Mapsheet No. 1438 -Mindanao Way : MH #164 to #150	0148/1438-0164/14	90 DAYS		1/1/1998	226	904	904	904
H: Mapsheet No. 1438 -Mindanao Way : MH #164 to #150	0149/1438-0150/14	90 DAYS		1/1/1998	67	268	268	268
Summary for 'PM' = S09S00016					531	2,124	2,124	2,124
PM S09S00018								
H: Mapsheet No. 1438 -Palawan Way : MH #101 to #108	0101/1438-0108/14	90 DAYS		8/19/2001	340	1,360	1,360	1,360
Summary for 'PM' = S09S00018					340	1,360	1,360	1,360
PM S09S00019								
H: Mapsheet No. 1438 -R/W S/O Admiralty Way : MH #79	0079/1438-0080/14	60 DAYS		1/1/1998	312	1,872	1,872	1,872
Summary for 'PM' = S09S00019					312	1,872	1,872	1,872
PM S09S00022								
H: Mapsheet No. 1438 -R/W S/O Panay Way : MH #84 to	0085/1438-0086/14	90 DAYS		9/20/2001	300	1,200	1,200	1,200
H: Mapsheet No. 1438 -R/W S/O Panay Way : MH #84 to	0086/1438-0087/14	90 DAYS		9/20/2001	400	1,600	1,600	1,600
H: Mapsheet No. 1438 -R/W S/O Panay Way : MH #84 to	0089/1438-0090/14	90 DAYS		9/20/2001	400	1,600	1,600	1,600
H: Mapsheet No. 1438 -R/W S/O Panay Way : MH #84 to	0087/1438-0088/14	90 DAYS		9/20/2001	400	1,600	1,600	1,600
H: Mapsheet No. 1438 -R/W S/O Panay Way : MH #84 to	0088/1438-0089/14	90 DAYS		9/20/2001	400	1,600	1,600	1,600
H: Mapsheet No. 1438 -R/W S/O Panay Way : MH #84 to	0084/1438-0085/14	90 DAYS		9/20/2001	245	980	980	980
H: Mapsheet No. 1438 -R/W S/O Panay Way : MH #84 to	0090/1438-0091/14	90 DAYS		9/20/2001	300	1,200	1,200	1,200
Summary for 'PM' = S09S00022					2,445	9,780	9,780	9,780
PM S09S00024								
H: Mapsheet No. 1438 -R/W W/O Fiji Way : MH #177 to #	0175/1438-0176/14	60 DAYS		8/19/2001	160	960	960	960
H: Mapsheet No. 1438 -R/W W/O Fiji Way : MH #177 to #	0164/1438-0165/14	60 DAYS		8/19/2001	173	1,038	1,038	1,038
H: Mapsheet No. 1438 -R/W W/O Fiji Way : MH #177 to #	0164/1438-0174/14	60 DAYS		8/19/2001	257	1,542	1,542	1,542
H: Mapsheet No. 1438 -R/W W/O Fiji Way : MH #177 to #	0174/1438-0175/14	60 DAYS		8/19/2001	180	1,080	1,080	1,080
H: Mapsheet No. 1438 -R/W W/O Fiji Way : MH #177 to #	0176/1438-0177/14	60 DAYS		8/19/2001	150	900	900	900
Summary for 'PM' = S09S00024					920	5,520	5,520	5,520

Periodics Report for the Uninc. County Area Aneta Zone

2012 - 2014

DESCRIPTION	PIPE_LOCN	FREQUENCY	START DATE	INACTIVE DATE	PIPE LENGTH	2012	2013	2014
PM S09S00025								
H: Mapsheet No. 1438 -R/W N/O Fiji Way : MH #191 to #	0180/1438-0181/14	30 DAYS	8/19/2001		400	4,800	4,800	4,800
H: Mapsheet No. 1438 -R/W N/O Fiji Way : MH #191 to #	0178/1438-0179/14	30 DAYS	8/19/2001		400	4,800	4,800	4,800
H: Mapsheet No. 1438 -R/W N/O Fiji Way : MH #191 to #	0183/1438-0184/14	30 DAYS	8/19/2001		305	3,660	3,660	3,660
H: Mapsheet No. 1438 -R/W N/O Fiji Way : MH #191 to #	0190/1438-0191/14	30 DAYS	8/19/2001		346	4,152	4,152	4,152
H: Mapsheet No. 1438 -R/W N/O Fiji Way : MH #191 to #	0181/1438-0182/14	30 DAYS	8/19/2001		337	4,044	4,044	4,044
H: Mapsheet No. 1438 -R/W N/O Fiji Way : MH #191 to #	0177/1438-0178/14	30 DAYS	8/19/2001		310	3,720	3,720	3,720
H: Mapsheet No. 1438 -R/W N/O Fiji Way : MH #191 to #	0184/1438-0185/14	30 DAYS	8/19/2001		400	4,800	4,800	4,800
H: Mapsheet No. 1438 -R/W N/O Fiji Way : MH #191 to #	0187/1438-0188/14	30 DAYS	8/19/2001		260	3,120	3,120	3,120
H: Mapsheet No. 1438 -R/W N/O Fiji Way : MH #191 to #	0182/1438-0183/14	30 DAYS	8/19/2001		390	4,680	4,680	4,680
H: Mapsheet No. 1438 -R/W N/O Fiji Way : MH #191 to #	0185/1438-0186/14	30 DAYS	8/19/2001		160	1,920	1,920	1,920
H: Mapsheet No. 1438 -R/W N/O Fiji Way : MH #191 to #	0186/1438-0187/14	30 DAYS	8/19/2001		49	588	588	588
H: Mapsheet No. 1438 -R/W N/O Fiji Way : MH #191 to #	0179/1438-0180/14	30 DAYS	8/19/2001		400	4,800	4,800	4,800
H: Mapsheet No. 1438 -R/W N/O Fiji Way : MH #191 to #	0189/1438-0190/14	30 DAYS	8/19/2001		332	3,984	3,984	3,984
H: Mapsheet No. 1438 -R/W N/O Fiji Way : MH #191 to #	0188/1438-0189/14	30 DAYS	8/19/2001		62	744	744	744
Summary for 'PM' = S09S00025					4,151	49,812	49,812	49,812
PM S09S00394								
H: Mapsheet No. 1438 - R/W S/O Admiralty Way From Mh	0011/1437-0111/14	90 DAYS	9/19/2001		190	760	760	760
H: Mapsheet No. 1438 - R/W S/O Admiralty Way From Mh	0006/1437-0007/14	90 DAYS	9/19/2001		147	588	588	588
H: Mapsheet No. 1438 - R/W S/O Admiralty Way From Mh	0007/1437-0011/14	90 DAYS	9/19/2001		107	428	428	428
H: Mapsheet No. 1438 - R/W S/O Admiralty Way From Mh	0006/1437-0009/14	90 DAYS	9/19/2001		230	920	920	920
Summary for 'PM' = S09S00394					674	2,696	2,696	2,696
PM S09S00607								
H: Mapsheet No.1438-Admiralty Way From MH 151 to MH	0151/1438-0152/14	120 DAYS	5/17/1999		267	801	801	801
Summary for 'PM' = S09S00607					267	801	801	801

Periodics Report for the Uninc. County Area Aneta Zone

2012 - 2014

DESCRIPTION	PIPE_LOCN	FREQUENCY	START DATE	INACTIVE DATE	PIPE LENGTH	2012	2013	2014
PM S09S00632								
H: Mapsheet No.1438-Bali Way From Mh 134 to Mh149 (3	0146/1438-0149/14	90 DAYS	8/19/2001		387	1,548	1,548	1,548
H: Mapsheet No.1438-Bali Way From Mh 134 to Mh149 (3	0134/1438-0144/14	90 DAYS	8/19/2001		112	448	448	448
H: Mapsheet No.1438-Bali Way From Mh 134 to Mh149 (3	0144/1438-0146/14	90 DAYS	8/19/2001		394	1,576	1,576	1,576
Summary for 'PM' = S09S00632					893	3,572	3,572	3,572
PM S09S00650								
H:Mapsheets No. 1438-Via Marina Ave From MH 4 to MH 2	0003/1438-0004/14	150 DAYS	9/19/2001		278	834	556	834
H:Mapsheets No. 1438-Via Marina Ave From MH 4 to MH 2	0002/1438-0003/14	150 DAYS	9/19/2001		306	918	612	918
Summary for 'PM' = S09S00650					584	1,752	1,168	1,752
PM S09S00768								
H: Mapsheet No. 1438 - Palawan Way: Mh 101 to 102	0101/1438-0102/14	150 DAYS	2/17/2004		400	1,200	1,200	1,200
Summary for 'PM' = S09S00768					400	1,200	1,200	1,200
PM S09S00826								
H: Mapsheet No. 1438 R/W S/O Tahiti Way : MH #34 to	0035/1438-0036/14	90 DAYS	2/10/2008		400	1,600	1,600	1,600
H: Mapsheet No. 1438 R/W S/O Tahiti Way : MH #34 to	0034/1438-0035/14	90 DAYS	2/10/2008		400	1,600	1,600	1,600
Summary for 'PM' = S09S00826					800	3,200	3,200	3,200
PM S09S01032								
HYDRO: C-1438 @R/W N/O MARQUESAS FROM MH 60 TO	0053/1438-0054/14	90 DAYS	3/13/2012		300	1,200	1,200	1,200
HYDRO: C-1438 @R/W N/O MARQUESAS FROM MH 60 TO	0058/1438-0059/14	90 DAYS	3/13/2012		300	1,200	1,200	1,200
HYDRO: C-1438 @R/W N/O MARQUESAS FROM MH 60 TO	0055/1438-0056/14	90 DAYS	3/13/2012		400	1,600	1,600	1,600
HYDRO: C-1438 @R/W N/O MARQUESAS FROM MH 60 TO	0057/1438-0058/14	90 DAYS	3/13/2012		400	1,600	1,600	1,600
HYDRO: C-1438 @R/W N/O MARQUESAS FROM MH 60 TO	0054/1438-0055/14	90 DAYS	3/13/2012		400	1,600	1,600	1,600
HYDRO: C-1438 @R/W N/O MARQUESAS FROM MH 60 TO	0056/1438-0057/14	90 DAYS	3/13/2012		400	1,600	1,600	1,600
HYDRO: C-1438 @R/W N/O MARQUESAS FROM MH 60 TO	0059/1438-0060/14	90 DAYS	3/13/2012		245	980	980	980
Summary for 'PM' = S09S01032					2,445	9,780	9,780	9,780

B20

Periodics Report for the Uninc. County Area Aneta Zone

2012 - 2014

DESCRIPTION	PIPE_LOCN	FREQUENCY	START DATE	INACTIVE DATE	PIPE LENGTH	2012	2013	2014
PM S10S00710								
R: Mapsheet No. 1438 - Bali Way: Mh 140 to 144D	0140/1438-0141/14	180 DAYS	7/13/2003		400	800	800	800
R: Mapsheet No. 1438 - Bali Way: Mh 140 to 144D	0141/1438-0142/14	180 DAYS	7/13/2003		400	800	800	800
R: Mapsheet No. 1438 - Bali Way: Mh 140 to 144D	0143/1438-0144/14	180 DAYS	7/13/2003		255	510	510	510
R: Mapsheet No. 1438 - Bali Way: Mh 140 to 144D	0142/1438-0143/14	180 DAYS	7/13/2003		300	600	600	600
Summary for 'PM' = S10S00710					1,355	2,710	2,710	2,710
PM S10S00731								
R: Mapsheet No. 1438 - Admiralty Way: Mh 152 to 153	0152/1438-0153/14	60 DAYS	3/26/2004		272	1,632	1,632	1,632
Summary for 'PM' = S10S00731					272	1,632	1,632	1,632

Total Pipe Length (ft):	21,870 (4.14 miles)		
Grand Total (ft):	139,559	138,975	139,559
Grand Total (mile):	26.43	26.32	26.43
Sewers (count):	77	77	77

Periodics Report for the Uninc. County Area South

2012 - 2014

DESCRIPTION	PIPE_LOCN	FREQUENCY	START DATE	INACTIVE DATE	PIPE LENGTH	2012	2013	2014
PM S08E00001								
SPH: Sewer Siphon No. 1 on Mapsheet No. 1906 :MH #17	0016/1906-0017/19	60 DAYS	1/1/1998		563	3,378	3,378	3,378
Summary for 'PM' = S08E00001					563	3,378	3,378	3,378
PM S08E00002								
SPH: Sewer Siphon No. 1 on Mapsheet No. 2016 : MH #10	0101/2016-0102/20	60 DAYS	1/1/1998		71	426	426	426
Summary for 'PM' = S08E00002					71	426	426	426
PM S08E00003								
SPH: Sewer Siphon No. 1 on Mapsheet No. 2020 :T\L S\O	0502/2020-TRNK/2	60 DAYS	1/1/1998		63	378	378	378
Summary for 'PM' = S08E00003					63	378	378	378
PM S08E00007								
SPH: Sewer Siphon No. 2 on Mapsheet No. 2074 : MH # 1	0195/2074-0196/20	60 DAYS	1/1/1998		22	132	132	132
Summary for 'PM' = S08E00007					22	132	132	132
PM S08E00011								
SPH: Sewer Siphon No.3 on Mapsheet No.2121 : MH# 269	0269/2121-0270/21	60 DAYS	1/1/1998		134	804	804	804
Summary for 'PM' = S08E00011					134	804	804	804
PM S08E00012								
SPH: Sewer Siphon No. 1 on Mapsheet No. 2124 : Last M	0050/2123-0182/21	60 DAYS	1/1/1998		100	600	600	600
Summary for 'PM' = S08E00012					100	600	600	600
PM S08E00018								
SPH: Sewer Siphon No. 1 on Mapsheet No. 2216 : MH #43	0431/2216-0432/22	60 DAYS	1/1/1998		56	336	336	336
Summary for 'PM' = S08E00018					56	336	336	336
PM S08E00020								
SPH: Sewer Siphon No. 1 on Mapsheet No. 2217 : MH #28	0282/2217-0283/22	60 DAYS	1/1/1998		112	672	672	672
Summary for 'PM' = S08E00020					112	672	672	672

0322

Periodics Report for the Uninc. County Area South

2012 - 2014

DESCRIPTION	PIPE_LOCN	FREQUENCY	START DATE	INACTIVE DATE	PIPE LENGTH	2012	2013	2014
PM S08E00023								
SPH: Sewer Siphon No. 1 on Mapsheet No. 2257 : MH #18	0188/2257-0189/22	60 DAYS	1/1/1998		80	480	480	480
Summary for 'PM' = S08E00023					80	480	480	480
PM S08E00024								
SPH: Sewer Siphon No. 1 on Mapsheet No. 2260 : MH #37	0375/2260-0376/22	60 DAYS	1/1/1998		117	702	702	702
Summary for 'PM' = S08E00024					117	702	702	702
PM S08E00027								
SPH: Sewer Siphon No. 1 on Mapsheet No. 2304 : MH #19	0197/2304-0198/23	60 DAYS	1/1/1998		100	600	600	600
Summary for 'PM' = S08E00027					100	600	600	600
PM S08E00033								
SPH: Sewer Siphon No. 2 on Mapsheet No. 2347 : MH #50	0502/2347-0503/23	60 DAYS	1/1/1998		185	1,110	1,110	1,110
Summary for 'PM' = S08E00033					185	1,110	1,110	1,110
PM S08E00034								
SPH: Sewer Siphon No. 1 on Mapsheet No. 2386 : MH #20	0205/2386-0206/23	60 DAYS	1/1/1998		118	708	708	708
Summary for 'PM' = S08E00034					118	708	708	708
PM S08E00036								
SPH: Sewer Siphon No. 2 on Mapsheet No. 2216 : MH# 4	0440/2216-0441/22	60 DAYS	12/17/1998		39	234	234	234
Summary for 'PM' = S08E00036					39	234	234	234
PM S08P00020								
SPH: Sewer Siphon No. 2 on Mapsheet No. 2024 : Mh 765	0765/2024-0766/20	90 DAYS	7/1/1997		47	188	188	188
Summary for 'PM' = S08P00020					47	188	188	188
PM S08P00030								
SPH: Sewer Siphon No. 1 on Mapsheet No. 2075 : Mh 154	0154/2075-0155/20	90 DAYS	7/1/1997		383	1,532	1,532	1,532
Summary for 'PM' = S08P00030					383	1,532	1,532	1,532

233

Periodics Report for the Uninc. County Area South

2012 - 2014

DESCRIPTION	PIPE_LOCN	FREQUENCY	START DATE	INACTIVE DATE	PIPE LENGTH	2012	2013	2014
PM S08P00031								
SPH: Sewer Siphon No. 1 on Mapsheet No. 2076 : Mh 27 t	0027/2076-0028/20	90 DAYS	7/1/1997		57	228	228	228
Summary for 'PM' = S08P00031					57	228	228	228
PM S08P00032								
SPH: Sewer Siphon No. 2 on Mapsheet No. 2076 : Mh 110	0110/2076-0111/20	90 DAYS	7/1/1997		62	248	248	248
Summary for 'PM' = S08P00032					62	248	248	248
PM S08P00033								
SPH: Sewer Siphon No. 1 on Mapsheet No. 2077 : Mh 20 t	0020/2077-0025/20	60 DAYS	7/1/1997		40	240	240	240
Summary for 'PM' = S08P00033					40	240	240	240
PM S08P00035								
SPH: Sewer Siphon No. 3 on Mapsheet No. 2077 : MH 475	0475/2077-0490/20	90 DAYS	7/1/1997		50	200	200	200
Summary for 'PM' = S08P00035					50	200	200	200
PM S08P00036								
SPH: Sewer Siphon No. 4 on Mapsheet No. 2077 : Mh 268	0268/2077-0270/20	90 DAYS	7/1/1997		78	312	312	312
Summary for 'PM' = S08P00036					78	312	312	312
PM S08P00041								
SPH: Sewer Siphon No. 5 on Mapsheet No. 2078 : Mh 206	0206/2078-0207/20	90 DAYS	9/1/1997		120	480	480	480
Summary for 'PM' = S08P00041					120	480	480	480
PM S08P00045								
SPH: Sewer Siphon No. 3 on Mapsheet No. 2079 : Mh 478	0478/2079-0479/20	90 DAYS	9/1/1997		71	1,104	1,104	1,104
Summary for 'PM' = S08P00045					71	1,104	1,104	1,104
PM S08P00046								
SPH: Sewer Siphon No. 4 on Mapsheet No. 2079 : MH #27	0273/2079-0274/20	90 DAYS	9/1/1997		139	556	556	556
Summary for 'PM' = S08P00046					139	556	556	556

0324

Periodics Report for the Uninc. County Area South

2012 - 2014

DESCRIPTION	PIPE_LOCN	FREQUENCY	START DATE	INACTIVE DATE	PIPE LENGTH	2012	2013	2014
PM S08P00047								
SPH: Sewer Siphon No. 1 on Mapsheet No. 2080 : MH #77	0077/2080-0078/20	90 DAYS	9/1/1997		218	872	872	872
Summary for 'PM' = S08P00047					218	872	872	872
PM S08P00053								
SPH: Sewer Siphon No. 1 on Mapsheet No. 2129 : Mh 96 t	0096/2129-0097/21	90 DAYS	9/1/1997		48	192	192	192
Summary for 'PM' = S08P00053					48	192	192	192
PM S08S00001								
SPH : Sewer Siphon No. 1 on Mapsheet No. 1592 : MH #1	0116/1592-0122/15	60 DAYS	1/1/1998		33	198	198	198
SPH : Sewer Siphon No. 1 on Mapsheet No. 1592 : MH #1	0123/1592-0124/15	60 DAYS	1/1/1998		36	216	216	216
SPH : Sewer Siphon No. 1 on Mapsheet No. 1592 : MH #1	0122/1592-0124/15	60 DAYS	1/1/1998		108	648	648	648
SPH : Sewer Siphon No. 1 on Mapsheet No. 1592 : MH #1	0120/1592-0123/15	60 DAYS	1/1/1998		57	342	342	342
Summary for 'PM' = S08S00001					234	1,404	1,404	1,404
PM S08S00002								
SPH : Sewer Siphon No. 1 on Mapsheet No. 1591 : Mh 103	0103/1591-TRNK/1	60 DAYS	1/1/1998		463	2,778	2,778	2,778
Summary for 'PM' = S08S00002					463	2,778	2,778	2,778
PM S08S00005								
SPH : Sewer Siphon No. 3 on Mapsheet No. 1593 : MH #4	0046/1593-0047/15	60 DAYS	1/1/1998		121	726	726	726
Summary for 'PM' = S08S00005					121	726	726	726
PM S08S00007								
SPH : Siphon No. 1 on Mapsheet No. 1700 - Normandie Av	0174/1700-0305/17	60 DAYS	1/1/1998		86	516	516	516
SPH : Siphon No. 1 on Mapsheet No. 1700 - Normandie Av	0036/1700-0305/17	60 DAYS	1/1/1998		217	1,302	1,302	1,302
Summary for 'PM' = S08S00007					303	1,818	1,818	1,818

Periodics Report for the Uninc. County Area South

2012 - 2014

DESCRIPTION	PIPE_LOCN	FREQUENCY	START DATE	INACTIVE DATE	PIPE LENGTH	2012	2013	2014
PM S08S00008								
SPH : Sewer Siphon No. 1 on Mapsheet No. 1704 : MH #5	0055/1704-0056/17	90 DAYS	1/1/1998		88	352	352	352
SPH : Sewer Siphon No. 1 on Mapsheet No. 1704 : MH #5	0054/1704-0055/17	90 DAYS	1/1/1998		104	416	416	416
Summary for 'PM' = S08S00008					192	768	768	768
PM S08S00011								
SPH : Sewer Siphon No. 1 on Mapsheet No. 1755 : MH #5	0057/1755-0058/17	60 DAYS	8/28/2001		108	648	648	648
SPH : Sewer Siphon No. 1 on Mapsheet No. 1755 : MH #5	0056/1755-0057/17	60 DAYS	8/28/2001		101	606	606	606
Summary for 'PM' = S08S00011					209	1,254	1,254	1,254
PM S08S00021								
SPH : Sewer Siphon No. 1 on Mapsheet No. 1867 : MH #5	0058/1867-0059/18	60 DAYS	8/28/2001		109	654	654	654
Summary for 'PM' = S08S00021					109	654	654	654
PM S08S00028								
SPH : Sewer Siphon No. 1 on Mapsheet No. 1809 : MH #4	0044/1809-0045/18	90 DAYS	3/1/2001		67	268	268	268
Summary for 'PM' = S08S00028					67	268	268	268
PM S08S00029								
SPH : Sewer Siphon No. 2 on Mapsheet No. 1814 : MH #2	0226/1814-0227/18	60 DAYS	1/23/2006		73	438	438	438
Summary for 'PM' = S08S00029					73	438	438	438
PM S0906066								
H: Mapsheet No.1866-Gibson From Mh 43 to Mh 31	0042/1866-0043/18	120 DAYS	1/18/2003		129	387	387	387
H: Mapsheet No.1866-Gibson From Mh 43 to Mh 31	0026/1866-0027/18	120 DAYS	1/18/2003		289	867	867	867
H: Mapsheet No.1866-Gibson From Mh 43 to Mh 31	0027/1866-0031/18	120 DAYS	1/18/2003		237	711	711	711
H: Mapsheet No.1866-Gibson From Mh 43 to Mh 31	0026/1866-0042/18	120 DAYS	1/18/2003		59	177	177	177
Summary for 'PM' = S0906066					714	2,142	2,142	2,142

Periodics Report for the Uninc. County Area South

2012 - 2014

DESCRIPTION	PIPE_LOCN	FREQUENCY	START DATE	INACTIVE DATE	PIPE LENGTH	2012	2013	2014
PM S09C00002								
H: Mapsheet No. 1860 - S/S 1st St : Mh 103 TO 105 (120	0103/1860-0104/18	120 DAYS	9/24/1997		263	789	789	789
H: Mapsheet No. 1860 - S/S 1st St : Mh 103 TO 105 (120	0104/1860-0105/18	120 DAYS	9/24/1997		325	975	975	975
Summary for 'PM' = S09C00002					588	1,764	1,764	1,764
PM S09C00005								
H: Mapsheet No. 1861 - McDonnell Ave.From Mh 69 to T/L	0127/1861-0128/18	120 DAYS	7/9/1997		270	810	810	810
H: Mapsheet No. 1861 - McDonnell Ave.From Mh 69 to T/L	0126/1861-TRNK/1	120 DAYS	7/9/1997		354	1,062	1,062	1,062
H: Mapsheet No. 1861 - McDonnell Ave.From Mh 69 to T/L	0126/1861-0127/18	120 DAYS	7/9/1997		183	549	549	549
H: Mapsheet No. 1861 - McDonnell Ave.From Mh 69 to T/L	0067/1861-0128/18	120 DAYS	7/9/1997		262	786	786	786
H: Mapsheet No. 1861 - McDonnell Ave.From Mh 69 to T/L	0067/1861-0069/18	120 DAYS	7/9/1997		50	150	150	150
Summary for 'PM' = S09C00005					1,119	3,357	3,357	3,357
PM S09C00753								
H:Mapsheets No. 1535 La Doux Rd. from m/h 135 to Mh	0016/1535-0132/15	90 DAYS	3/5/2007		272	1,088	1,088	1,088
H:Mapsheets No. 1535 La Doux Rd. from m/h 135 to Mh	0132/1535-0135/15	90 DAYS	3/5/2007		230	920	920	920
Summary for 'PM' = S09C00753					502	2,008	2,008	2,008
PM S09C01002								
H: Mapsheet No. 1860 - Record Ave : Mh 295 to T/L South	0296/1860-TRNK/1	120 DAYS	9/24/1997		303	909	909	909
H: Mapsheet No. 1860 - Record Ave : Mh 295 to T/L South	0295/1860-0296/18	120 DAYS	9/24/1997		330	990	990	990
Summary for 'PM' = S09C01002					633	1,899	1,899	1,899
PM S09C01003								
H: Mapsheet No. 1860 - R/W E/O Bonnie Beach Pl : Mh 44	0441/1860-0452/18	150 DAYS	10/8/1997		291	582	582	873
H: Mapsheet No. 1860 - R/W E/O Bonnie Beach Pl : Mh 44	0440/1860-0441/18	150 DAYS	10/8/1997		136	272	272	408
Summary for 'PM' = S09C01003					427	854	854	1,281

Periodics Report for the Uninc. County Area South

2012 - 2014

DESCRIPTION	PIPE_LOCN	FREQUENCY	START DATE	INACTIVE DATE	PIPE LENGTH	2012	2013	2014
PM S09C01004								
H: Mapsheet No. 1861 - Duncan Ave: From Mh 133 to T/L	0134/1861-TRNK/1	150 DAYS	7/9/1997		170	340	510	340
H: Mapsheet No. 1861 - Duncan Ave: From Mh 133 to T/L	0133/1861-0134/18	150 DAYS	7/9/1997		335	670	1,005	670
Summary for 'PM' = S09C01004					505	1,010	1,515	1,010
PM S09C01064								
H: Mapsheet No. 2129 - Valley View Ave : Mh 319 to 54(C-	0054/2130-0319/21	150 DAYS	9/4/1997		356	1,068	712	1,068
Summary for 'PM' = S09C01064					356	1,068	712	1,068
PM S09C01069								
H: Mapsheet No. 2129 - R/W W/O Parise Dr. From Mh T/L	0175/2129-0176/21	90 DAYS	12/16/2014		280			280
H: Mapsheet No. 2129 - R/W W/O Parise Dr. From Mh T/L	0174/2129-0175/21	90 DAYS	12/16/2014		350			350
H: Mapsheet No. 2129 - R/W W/O Parise Dr. From Mh T/L	0151/2129-0174/21	90 DAYS	12/16/2014		330			330
H: Mapsheet No. 2129 - R/W W/O Parise Dr. From Mh T/L	0176/2129-TRNK/2	90 DAYS	12/16/2014		30			30
Summary for 'PM' = S09C01069					990			990
PM S09C01100								
H: Mapsheet No. 1860 - Record Ave : MH #292 to #756(C	0782/1860-0756/18	120 DAYS	9/28/1997		321	963	963	963
H: Mapsheet No. 1860 - Record Ave : MH #292 to #756(C	0292/1860-0782/18	120 DAYS	9/28/1997		266	798	798	798
Summary for 'PM' = S09C01100					587	1,761	1,761	1,761
PM S09C02001								
H: Mapsheet No. 1859 - Blanchard St : Mh 1108 to 861 (9	1108/1859-1111/18	90 DAYS	6/2/2009		205	820	820	820
H: Mapsheet No. 1859 - Blanchard St : Mh 1108 to 861 (9	0861/1859-1111/18	90 DAYS	6/2/2009		137	548	548	548
Summary for 'PM' = S09C02001					342	1,368	1,368	1,368
PM S09C02002								
H: Mapsheet No. 1859 - City Terrace Dr : MH #121 to #12	0122/1859-0123/18	90 DAYS	7/12/2007		89	356	356	356
H: Mapsheet No. 1859 - City Terrace Dr : MH #121 to #12	0121/1859-0122/18	90 DAYS	7/12/2007		255	1,020	1,020	1,020
Summary for 'PM' = S09C02002					344	1,376	1,376	1,376

B28

Periodics Report for the Uninc. County Area South

2012 - 2014

DESCRIPTION	PIPE_LOCN	FREQUENCY	START DATE	INACTIVE DATE	PIPE LENGTH	2012	2013	2014
PM S09C02006								
H: Mapsheet No. 1860 - Ford Blvd : Mh 613 to 620 (120 D	0618/1860-0619/18	120 DAYS	9/24/1997		332	996	996	996
H: Mapsheet No. 1860 - Ford Blvd : Mh 613 to 620 (120 D	0619/1860-0620/18	120 DAYS	9/24/1997		202	606	606	606
H: Mapsheet No. 1860 - Ford Blvd : Mh 613 to 620 (120 D	0613/1860-0614/18	120 DAYS	9/24/1997		299	897	897	897
H: Mapsheet No. 1860 - Ford Blvd : Mh 613 to 620 (120 D	0615/1860-0618/18	120 DAYS	9/24/1997		72	216	216	216
H: Mapsheet No. 1860 - Ford Blvd : Mh 613 to 620 (120 D	0614/1860-0615/18	120 DAYS	9/24/1997		266	798	798	798
Summary for 'PM' = S09C02006					1,171	3,513	3,513	3,513
PM S09C02011								
H: Mapsheet No. 1861 - Union Pacific AveFrom Mh 279 to	0274/1861-0279/18	90 DAYS	8/1/1997		357	1,428	1,428	1,428
H: Mapsheet No. 1861 - Union Pacific AveFrom Mh 279 to	0274/1861-0305/18	90 DAYS	8/1/1997		355	1,420	1,420	1,420
H: Mapsheet No. 1861 - Union Pacific AveFrom Mh 279 to	0305/1861-0313/18	90 DAYS	8/1/1997		190	760	760	760
Summary for 'PM' = S09C02011					902	3,608	3,608	3,608
PM S09C02020								
H: Mapsheet No. 1914 - R/W S/O Escuela St Mh 357 to T/L	0364/1914-TRNK/1	120 DAYS	9/18/1997		292	876	876	876
H: Mapsheet No. 1914 - R/W S/O Escuela St Mh 357 to T/L	0357/1914-0364/19	120 DAYS	9/18/1997		289	867	867	867
Summary for 'PM' = S09C02020					581	1,743	1,743	1,743
PM S09C02021								
H: Mapsheet No. 1915 - Alley N/o Whittier : Mh 74 to 96(9	0074/1915-0075/19	90 DAYS	8/24/1997		262	1,048	1,048	1,048
H: Mapsheet No. 1915 - Alley N/o Whittier : Mh 74 to 96(9	0075/1915-0079/19	90 DAYS	8/24/1997		317	1,268	1,268	1,268
H: Mapsheet No. 1915 - Alley N/o Whittier : Mh 74 to 96(9	0079/1915-0095/19	90 DAYS	8/24/1997		296	1,184	1,184	1,184
H: Mapsheet No. 1915 - Alley N/o Whittier : Mh 74 to 96(9	0095/1915-0096/19	90 DAYS	8/24/1997		293	1,172	1,172	1,172
Summary for 'PM' = S09C02021					1,168	4,672	4,672	4,672

Periodics Report for the Uninc. County Area South

2012 - 2014

DESCRIPTION	PIPE_LOCN	FREQUENCY	START DATE	INACTIVE DATE	PIPE LENGTH	2012	2013	2014
PM S09C02111								
H: Mapsheet No. 2079 - Laurel Ave :From Mh 198 to 202	0199/2079-0200/20	90 DAYS	8/1/1997		346	1,384	1,384	1,384
H: Mapsheet No. 2079 - Laurel Ave :From Mh 198 to 202	0200/2079-0201/20	90 DAYS	8/1/1997		274	1,096	1,096	1,096
H: Mapsheet No. 2079 - Laurel Ave :From Mh 198 to 202	0201/2079-0606/20	90 DAYS	8/1/1997		92	368	368	368
H: Mapsheet No. 2079 - Laurel Ave :From Mh 198 to 202	0202/2079-0606/20	90 DAYS	8/1/1997		168	672	672	672
Summary for 'PM' = S09C02111					880	3,520	3,520	3,520
PM S09C02119								
H: Mapsheet No. 2129 - R/w w/o Sorensen Drain : Mh 2 to	0003/2129-0004/21	120 DAYS	9/26/1997		198	594	594	594
H: Mapsheet No. 2129 - R/w w/o Sorensen Drain : Mh 2 to	0002/2129-0003/21	120 DAYS	9/26/1997		341	1,023	1,023	1,023
Summary for 'PM' = S09C02119					539	1,617	1,617	1,617
PM S09C05012								
H: Mapsheet No. 1915 - Alley N/o Olympic Blvd : Mh 589 t	0589/1915-TRNK/1	90 DAYS	1/15/2009		226	904	904	904
Summary for 'PM' = S09C05012					226	904	904	904
PM S09C06005								
H: Mapsheet No. 1859 - Alley w/o Eastern Ave - Mh 1000 t	0886/1859-0999/18	120 DAYS	12/26/1997		300	900	900	900
H: Mapsheet No. 1859 - Alley w/o Eastern Ave - Mh 1000 t	0999/1859-1000/18	120 DAYS	12/26/1997		252	756	756	756
Summary for 'PM' = S09C06005					552	1,656	1,656	1,656
PM S09C06010								
H: Mapsheet No. 1859 - Eastern Ave : Mh 1129 to 1100 (1	1099/1859-1100/18	150 DAYS	2/1/1998		225	450	675	450
H: Mapsheet No. 1859 - Eastern Ave : Mh 1129 to 1100 (1	1098/1859-1099/18	150 DAYS	2/1/1998		243	486	729	486
H: Mapsheet No. 1859 - Eastern Ave : Mh 1129 to 1100 (1	1098/1859-1129/18	150 DAYS	2/1/1998		315	630	945	630
Summary for 'PM' = S09C06010					783	1,566	2,349	1,566
PM S09C06022								
H: Mapsheet No. 2080 - N/s Leffingwell Rd : Mh 29 to 31 (0029/2080-0030/20	150 DAYS	2/17/1998		374	748	748	1,122
H: Mapsheet No. 2080 - N/s Leffingwell Rd : Mh 29 to 31 (0030/2080-0031/20	150 DAYS	2/17/1998		348	696	696	1,044
Summary for 'PM' = S09C06022					722	1,444	1,444	2,166

Periodics Report for the Uninc. County Area South

2012 - 2014

DESCRIPTION	PIPE_LOCN	FREQUENCY	START DATE	INACTIVE DATE	PIPE LENGTH	2012	2013	2014
PM S09C06031								
H: Mapsheet No.1866-San Carlos St. From MH 54 to MH 1	0054/1866-0104/18	120 DAYS	9/15/2001		315	945	945	945
H: Mapsheet No.1866-San Carlos St. From MH 54 to MH 1	0104/1866-0109/18	120 DAYS	9/15/2001		218	654	654	654
Summary for 'PM' = S09C06031					533	1,599	1,599	1,599
PM S09C06033								
H: Mapsheet No.2129-La Mirada Blvd. From MH 855 to MH	0856/2129-0858/21	150 DAYS	10/21/2001		139	278	417	278
H: Mapsheet No.2129-La Mirada Blvd. From MH 855 to MH	0854/2129-0855/21	150 DAYS	10/21/2001		147	294	441	294
H: Mapsheet No.2129-La Mirada Blvd. From MH 855 to MH	0854/2129-0859/21	150 DAYS	10/21/2001		80	160	240	160
H: Mapsheet No.2129-La Mirada Blvd. From MH 855 to MH	0854/2129-0856/21	150 DAYS	10/21/2001		67	134	201	134
Summary for 'PM' = S09C06033					433	866	1,299	866
PM S09C06038								
H: Mapsheet No.1914-Arizona Ave. From Mh 94 to 42 (90	0042/1914-0058/19	90 DAYS	10/20/2001		300	1,200	1,200	1,200
H: Mapsheet No.1914-Arizona Ave. From Mh 94 to 42 (90	0058/1914-0059/19	90 DAYS	10/20/2001		286	1,144	1,144	1,144
H: Mapsheet No.1914-Arizona Ave. From Mh 94 to 42 (90	0081/1914-0094/19	90 DAYS	10/20/2001		71	284	284	284
H: Mapsheet No.1914-Arizona Ave. From Mh 94 to 42 (90	0080/1914-0081/19	90 DAYS	10/20/2001		90	360	360	360
H: Mapsheet No.1914-Arizona Ave. From Mh 94 to 42 (90	0079/1914-0080/19	90 DAYS	10/20/2001		246	984	984	984
H: Mapsheet No.1914-Arizona Ave. From Mh 94 to 42 (90	0059/1914-0079/19	90 DAYS	10/20/2001		332	1,328	1,328	1,328
Summary for 'PM' = S09C06038					1,325	5,300	5,300	5,300
PM S09C06054								
H: Mapsheet No.1914-R/W N/O 3rd St. From MH 118 to M	0118/1914-0126/19	90 DAYS	12/10/2001		200	800	800	800
H: Mapsheet No.1914-R/W N/O 3rd St. From MH 118 to M	0128/1914-0131/19	90 DAYS	12/10/2001		198	792	792	792
H: Mapsheet No.1914-R/W N/O 3rd St. From MH 118 to M	0126/1914-0128/19	90 DAYS	12/10/2001		88	352	352	352
Summary for 'PM' = S09C06054					486	1,944	1,944	1,944
PM S09C06055								
H: Mapsheet No.1859-R/W E/O Buelah Ave From MH 780 t	0779/1859-0780/18	90 DAYS	1/17/2008		102	408	408	408
H: Mapsheet No.1859-R/W E/O Buelah Ave From MH 780 t	0778/1859-0779/18	90 DAYS	1/17/2008		203	812	812	812
Summary for 'PM' = S09C06055					305	1,220	1,220	1,220

Periodics Report for the Uninc. County Area South

2012 - 2014

DESCRIPTION	PIPE_LOCN	FREQUENCY	START DATE	INACTIVE DATE	PIPE LENGTH	2012	2013	2014
PM S09C06059								
H: Mapsheet No.2023-Norwalk Blvd From Mh 806 to 29 (C-	0029/2076-0805/20	150 DAYS	2/3/2002		220	440	440	660
H: Mapsheet No.2023-Norwalk Blvd From Mh 806 to 29 (C-	0805/2023-0806/20	150 DAYS	2/3/2002		228	456	456	684
Summary for 'PM' = S09C06059					448	896	896	1,344
PM S09C06060								
H: Mapsheet No.1859-R/W E/O Eastman Ave From Mh 648	0344/1859-0347/18	120 DAYS	1/17/2008		160	480	480	480
H: Mapsheet No.1859-R/W E/O Eastman Ave From Mh 648	0347/1859-0648/18	120 DAYS	1/17/2008		136	408	408	408
Summary for 'PM' = S09C06060					296	888	888	888
PM S09C06068								
H: Mapsheet No.2079-Utica From Mh 299 to 318 (180 DAY	0299/2079-0316/20	180 DAYS	2/24/2003		169	338	338	338
H: Mapsheet No.2079-Utica From Mh 299 to 318 (180 DAY	0317/2079-0318/20	180 DAYS	2/24/2003		297	594	594	594
H: Mapsheet No.2079-Utica From Mh 299 to 318 (180 DAY	0316/2079-0317/20	180 DAYS	2/24/2003		215	430	430	430
Summary for 'PM' = S09C06068					681	1,362	1,362	1,362
PM S09C06075								
H: Mapsheet No.1915-R/W E/O Westside Dr. From Mh 851	0047/1969-0851/19	120 DAYS	8/21/2003		342	1,026	1,026	1,026
Summary for 'PM' = S09C06075					342	1,026	1,026	1,026
PM S09C06085								
H; Mapsheet No. 1860 - R/W E/O Marianna From Mh 602 t	0644/1860-0645/18	120 DAYS	5/1/2003		107	321	321	321
H; Mapsheet No. 1860 - R/W E/O Marianna From Mh 602 t	0645/1860-0646/18	120 DAYS	5/1/2003		116	348	348	348
H; Mapsheet No. 1860 - R/W E/O Marianna From Mh 602 t	0602/1860-0644/18	120 DAYS	5/1/2003		130	390	390	390
Summary for 'PM' = S09C06085					353	1,059	1,059	1,059
PM S09C06089								
H; Mapsheet No. 1914 - Hillview From Mh 479 to 501 (90	0491/1914-0501/19	90 DAYS	3/4/2004		324	1,296	1,296	1,296
H; Mapsheet No. 1914 - Hillview From Mh 479 to 501 (90	0479/1914-0491/19	90 DAYS	3/4/2004		147	588	588	588
Summary for 'PM' = S09C06089					471	1,884	1,884	1,884

B32

Periodics Report for the Uninc. County Area South

2012 - 2014

DESCRIPTION	PIPE_LOCN	FREQUENCY	START DATE	INACTIVE DATE	PIPE LENGTH	2012	2013	2014
PM S09C06093								
H; Mapsheet No. 2024 - Rivera Rd From Mh 515 to 259(C-	0256/2077-0257/20	90 DAYS	11/15/2004		114	456	456	456
H; Mapsheet No. 2024 - Rivera Rd From Mh 515 to 259(C-	0256/2077-0516/20	90 DAYS	11/15/2004		336	1,344	1,344	1,344
H; Mapsheet No. 2024 - Rivera Rd From Mh 515 to 259(C-	0515/2024-0516/20	90 DAYS	11/15/2004		259	1,036	1,036	1,036
Summary for 'PM' = S09C06093					709	2,836	2,836	2,836
PM S09C06099								
H; Mapsheet No. 1859 - Rogers From Mh 494 to 493 (90 D	0493/1859-0494/18	90 DAYS	1/17/2008		161	644	644	644
Summary for 'PM' = S09C06099					161	644	644	644
PM S09C06105								
H; Mapsheet No. 1861 - Downey Rd. From Mh 40 to 38 (9	0038/1861-0039/18	90 DAYS	10/10/2005		246	984	984	984
H; Mapsheet No. 1861 - Downey Rd. From Mh 40 to 38 (9	0039/1861-0040/18	90 DAYS	10/10/2005		256	1,024	1,024	1,024
Summary for 'PM' = S09C06105					502	2,008	2,008	2,008
PM S09C06108								
H; Mapsheet No. 1914 - Cesar Chavez Ave. From Mh 42 to	0040/1914-0041/19	90 DAYS	11/14/2005		345	1,380	1,380	1,380
H; Mapsheet No. 1914 - Cesar Chavez Ave. From Mh 42 to	0041/1914-0042/19	90 DAYS	11/14/2005		305	1,220	1,220	1,220
H; Mapsheet No. 1914 - Cesar Chavez Ave. From Mh 42 to	0039/1914-0040/19	90 DAYS	11/14/2005		313	1,252	1,252	1,252
Summary for 'PM' = S09C06108					963	3,852	3,852	3,852
PM S09C06112								
H; Mapsheet No. 1860 - Indiana St. From Mh 138 to 136 (0137/1860-0138/18	90 DAYS	2/22/2006		154	616	616	616
H; Mapsheet No. 1860 - Indiana St. From Mh 138 to 136 (0137/1860-0781/18	90 DAYS	2/22/2006		109	436	436	436
H; Mapsheet No. 1860 - Indiana St. From Mh 138 to 136 (0136/1860-0781/18	90 DAYS	2/22/2006		109	436	436	436
Summary for 'PM' = S09C06112					372	1,488	1,488	1,488
PM S09C06114								
H; Mapsheet No. 2079 - Alclad Ave. From Mh 345 to Mh 34	0344/2079-0345/20	90 DAYS	4/30/2006		248	992	992	992
Summary for 'PM' = S09C06114					248	992	992	992

B33

Periodics Report for the Uninc. County Area South

2012 - 2014

DESCRIPTION	PIPE_LOCN	FREQUENCY	START DATE	INACTIVE DATE	PIPE LENGTH	2012	2013	2014
PM S09C06117								
H; Mapsheet No. 2077 - Washington Bl. From Mh 130 to 1	0136/2077-0187/20	60 DAYS	6/14/2006		48	288	288	288
H; Mapsheet No. 2077 - Washington Bl. From Mh 130 to 1	0130/2077-0136/20	60 DAYS	6/14/2006		51	306	306	306
H; Mapsheet No. 2077 - Washington Bl. From Mh 130 to 1	0187/2077-0188/20	60 DAYS	6/14/2006		131	786	786	786
Summary for 'PM' = S09C06117					230	1,380	1,380	1,380
PM S09C06121								
H; Mapsheet No. 1859 - R/W S/O Whiteside St. From Mh 9	0099/1859-0100/18	90 DAYS	7/23/2007		138	552	552	552
Summary for 'PM' = S09C06121					138	552	552	552
PM S09C06128								
H; Mapsheet No. 2076 - Loch Avon Dr. From Mh 100 to 87	0100/2076-0101/20	90 DAYS	8/23/2007		305	1,220	1,532	1,532
H; Mapsheet No. 2076 - Loch Avon Dr. From Mh 100 to 87	0087/2076-0101/20	90 DAYS	8/23/2007		315	1,260	1,532	1,532
Summary for 'PM' = S09C06128					620	2,480	3,064	3,064
PM S09C06130								
H; Mapsheet No. 1860 - R/W E/O Bonnie Beach Bl. Mh 44	0439/1860-0440/18	90 DAYS	7/8/2008		198	792	792	792
H; Mapsheet No. 1860 - R/W E/O Bonnie Beach Bl. Mh 44	0435/1860-0439/18	90 DAYS	7/8/2008		184	736	736	736
Summary for 'PM' = S09C06130					382	1,528	1,528	1,528
PM S09C06131								
H; Mapsheet No. 1861 - Alma Avenue : Mh 6 to 2 (90 DAY	0002/1861-0006/18	90 DAYS	5/12/2008		109	436	436	436
Summary for 'PM' = S09C06131					109	436	436	436
PM S09C06133								
H; Mapsheet No. 1861 - Verona St : Mh 347 to 368 (90 DA	0346/1861-0368/18	90 DAYS	1/5/2009		314	1,256	1,256	1,256
H; Mapsheet No. 1861 - Verona St : Mh 347 to 368 (90 DA	0346/1861-0347/18	90 DAYS	1/5/2009		287	1,148	1,148	1,148
Summary for 'PM' = S09C06133					601	2,404	2,404	2,404

Periodics Report for the Uninc. County Area South

2012 - 2014

DESCRIPTION	PIPE_LOCN	FREQUENCY	START DATE	INACTIVE DATE	PIPE LENGTH	2012	2013	2014
PM S09C0628								
H: Mapsheet No. 1756 125th St From Mh 268 To Mh 270	0269/1756-0270/17	150 DAYS	1/8/2009		272	544	544	816
H: Mapsheet No. 1756 125th St From Mh 268 To Mh 270	0268/1756-0269/17	150 DAYS	1/8/2009		295	590	590	885
Summary for 'PM' = S09C0628					567	1,134	1,134	1,701
PM S09C0630								
H: Mapsheet No. 1588 Verdun Ave From Mh 351 To Mh 0351/1588-0359/15		150 DAYS	6/21/2005		177	531	354	354
Summary for 'PM' = S09C0630					177	531	354	354
PM S09C0633								
H: Mapsheet No. 1591 Bufford Ave From Mh 307 To Mh (0011/1590-0036/15	150 DAYS	12/15/2005		280	840	560	840
H: Mapsheet No. 1591 Bufford Ave From Mh 307 To Mh (0307/1591-0036/15	150 DAYS	12/15/2005		318	954	636	954
Summary for 'PM' = S09C0633					598	1,794	1,196	1,794
PM S09C0637								
H: Mapsheet No. 1705 - Desfpord St Mh 436 To Mh 319	0319/1705-0436/17	150 DAYS	2/24/2006		104	208	312	208
Summary for 'PM' = S09C0637					104	208	312	208
PM S09C0647								
H: Mapsheet No. 1861 Olympic Blvd From Mh 246 To	0248/1861-TRNK/1	90 DAYS	12/24/2008		207	828	828	828
H: Mapsheet No. 1861 Olympic Blvd From Mh 246 To	0246/1861-0247/18	90 DAYS	12/24/2008		276	1,104	1,104	1,104
H: Mapsheet No. 1861 Olympic Blvd From Mh 246 To	0247/1861-0248/18	90 DAYS	12/24/2008		182	728	728	728
Summary for 'PM' = S09C0647					665	2,660	2,660	2,660
PM S09C185902								
H :Mapsheet No. 1859 - Marengo St. From Mh 115 to 116	0115/1859-0116/18	90 DAYS	2/25/2014		195			780
Summary for 'PM' = S09C185902					195			780

Periodics Report for the Uninc. County Area South

2012 - 2014

DESCRIPTION	PIPE_LOCN	FREQUENCY	START DATE	INACTIVE DATE	PIPE LENGTH	2012	2013	2014
PM S09C202401								
H: Mapsheet No. 2024 - Bradwell St. From Mh 685 to 687 (0686/2024-0687/20	60 DAYS	4/24/2012		300	1,500	1,800	1,800
H: Mapsheet No. 2024 - Bradwell St. From Mh 685 to 687 (0685/2024-0686/20	60 DAYS	4/24/2012		239	1,195	1,434	1,434
Summary for 'PM' = S09C202401					539	2,695	3,234	3,234
PM S09C207501								
H: Mapsheet No. 2075 - Tagus St. From Mh 256 to 254(90	0253/2075-0254/20	90 DAYS	8/28/2014		218			436
Summary for 'PM' = S09C207501					218			436
PM S09C207901								
H: Mapsheet No. 2079 - R/W N/O Carmenita Rd : Mh. 227	0226/2079-0227/20	90 DAYS	10/23/2014		205			205
Summary for 'PM' = S09C207901					205			205
PM S09C212901								
H: Mapsheet No. 2129 - N/S Leffingwell Rd . From Mh 290	0289/2129-0290/21	90 DAYS	1/24/2013		52		208	208
H: Mapsheet No. 2129 - N/S Leffingwell Rd . From Mh 290	0287/2129-0289/21	90 DAYS	1/24/2013		376		1,504	1,504
Summary for 'PM' = S09C212901					428		1,712	1,712
PM S09C6046								
H: Mapsheet No. 1588 Inaglen Way From Mh 369 To	0138/1588-0369/15	120 DAYS	6/19/2006		162	486	486	486
Summary for 'PM' = S09C6046					162	486	486	486
PM S09C6047								
H: Mapsheet No. 1859 : R/W W/O Sheriff Rd. From Mh 1	1062/1859-1069/18	120 DAYS	1/5/2009		100	300	300	300
Summary for 'PM' = S09C6047					100	300	300	300
PM S09C6051								
H: Mapsheet No. 1859 : R/W W/O Meisner St From Mh 6	0680/1859-0681/18	90 DAYS	7/24/2009		75	300	300	300
H: Mapsheet No. 1859 : R/W W/O Meisner St From Mh 6	0679/1859-0680/18	90 DAYS	7/24/2009		75	300	300	300
Summary for 'PM' = S09C6051					150	600	600	600

B30

Periodics Report for the Uninc. County Area South

2012 - 2014

DESCRIPTION	PIPE_LOCN	FREQUENCY	START DATE	INACTIVE DATE	PIPE LENGTH	2012	2013	2014
PM S09C6057								
H: Mapsheet No. C-1914 : Fraser Ave from Mh 351 to 352	0351/1914-0352/19	60 DAYS	7/13/2011		341	2,046	2,046	2,046
Summary for 'PM' = S09C6057					341	2,046	2,046	2,046
PM S09E00001								
H: Mapsheet No. 1906 - Mariposa St : Mh #232 to #205	0207/1906-0232/19	90 DAYS	1/1/1998		76	304	304	304
H: Mapsheet No. 1906 - Mariposa St : Mh #232 to #205	0206/1906-0207/19	90 DAYS	1/1/1998		175	700	700	700
H: Mapsheet No. 1906 - Mariposa St : Mh #232 to #205	0205/1906-0206/19	90 DAYS	1/1/1998		174	696	696	696
Summary for 'PM' = S09E00001					425	1,700	1,700	1,700
PM S09E00004								
H: Mapsheet No. 2120 - W/S Peck Rd. : Mh #72 to #70	0071/2120-0251/21	30 DAYS	1/1/1998		101	1,212	1,212	1,212
H: Mapsheet No. 2120 - W/S Peck Rd. : Mh #72 to #70	0070/2120-0071/21	30 DAYS	1/1/1998		191	2,292	2,292	2,292
H: Mapsheet No. 2120 - W/S Peck Rd. : Mh #72 to #70	0072/2120-0251/21	30 DAYS	1/1/1998		81	972	972	972
Summary for 'PM' = S09E00004					373	4,476	4,476	4,476
PM S09E00005								
H: Mapsheet No. 2120 - Jeffries Ave. : T/L to Mh #82	0072/2120-TRUNK/	90 DAYS	3/19/1998		33	132	132	132
H: Mapsheet No. 2120 - Jeffries Ave. : T/L to Mh #82	0082/2120-0083/21	90 DAYS	3/19/1998		303	1,212	1,212	1,212
H: Mapsheet No. 2120 - Jeffries Ave. : T/L to Mh #82	0072/2120-0083/21	90 DAYS	3/19/1998		233	932	932	932
Summary for 'PM' = S09E00005					569	2,276	2,276	2,276
PM S09E00022								
H: Mapsheet No. 2170 - R/W S/O Valley Blvd. : Mh #66 to	0070/2170-0071/21	60 DAYS	1/1/1998		283	1,698	1,698	1,698
H: Mapsheet No. 2170 - R/W S/O Valley Blvd. : Mh #66 to	0066/2170-0071/21	60 DAYS	1/1/1998		308	1,848	1,848	1,848
Summary for 'PM' = S09E00022					591	3,546	3,546	3,546

Periodics Report for the Uninc. County Area South

2012 - 2014

DESCRIPTION	PIPE_LOCN	FREQUENCY	START DATE	INACTIVE DATE	PIPE LENGTH	2012	2013	2014
PM S09E00031								
H: Mapsheet No. 2262 - R/W W/O Azusa Av. : Mh#119 to	0121/2262-0122/22	60 DAYS		2/1/1998	310	1,860	1,860	1,860
H: Mapsheet No. 2262 - R/W W/O Azusa Av. : Mh#119 to	0120/2262-0121/22	60 DAYS		2/1/1998	310	1,860	1,860	1,860
H: Mapsheet No. 2262 - R/W W/O Azusa Av. : Mh#119 to	0119/2262-0120/22	60 DAYS		2/1/1998	140	840	840	840
Summary for 'PM' = S09E00031					760	4,560	4,560	4,560
PM S09E00045								
H: Mapsheet No. 1906 - Canyon Dell Dr. : Mh #10 to #8	0008/1906-0009/19	90 DAYS		8/9/2009	207	828	828	828
H: Mapsheet No. 1906 - Canyon Dell Dr. : Mh #10 to #8	0009/1906-0010/19	90 DAYS		8/9/2009	188	752	752	752
Summary for 'PM' = S09E00045					395	1,580	1,580	1,580
PM S09E00046								
H: Mapsheet No. 1907 - Woodbury Av. : Mh 39 to Mh #2	0038/1907-0039/19	120 DAYS		1/1/1998	317	951	951	951
H: Mapsheet No. 1907 - Woodbury Av. : Mh 39 to Mh #2	0037/1907-0038/19	120 DAYS		1/1/1998	357	1,071	1,071	1,071
H: Mapsheet No. 1907 - Woodbury Av. : Mh 39 to Mh #2	0036/1907-0020/18	120 DAYS		1/1/1998	281	843	843	843
H: Mapsheet No. 1907 - Woodbury Av. : Mh 39 to Mh #2	0036/1907-0037/19	120 DAYS		1/1/1998	339	1,017	1,017	1,017
Summary for 'PM' = S09E00046					1,294	3,882	3,882	3,882
PM S09E00049								
H: Mapsheet No. 1960 - Palm St. : Mh #340 to #343	0340/1960-0342/19	90 DAYS		1/1/1998	311	1,244	1,244	1,244
H: Mapsheet No. 1960 - Palm St. : Mh #340 to #343	0342/1960-0343/19	90 DAYS		1/1/1998	142	568	568	568
Summary for 'PM' = S09E00049					453	1,812	1,812	1,812
PM S09E00051								
H: Mapsheet No. 2016 - Green St. : Mh #118 to #113	0116/2016-0117/20	90 DAYS		1/1/1998	263	1,052	1,052	1,052
H: Mapsheet No. 2016 - Green St. : Mh #118 to #113	0113/2016-0114/20	90 DAYS		1/1/1998	350	1,400	1,400	1,400
H: Mapsheet No. 2016 - Green St. : Mh #118 to #113	0114/2016-0115/20	90 DAYS		1/1/1998	350	1,400	1,400	1,400
H: Mapsheet No. 2016 - Green St. : Mh #118 to #113	0117/2016-0118/20	90 DAYS		1/1/1998	114	456	456	456
H: Mapsheet No. 2016 - Green St. : Mh #118 to #113	0115/2016-0116/20	90 DAYS		1/1/1998	88	352	352	352
Summary for 'PM' = S09E00051					1,165	4,660	4,660	4,660

1338

Periodics Report for the Uninc. County Area South

2012 - 2014

DESCRIPTION	PIPE_LOCN	FREQUENCY	START DATE	INACTIVE DATE	PIPE LENGTH	2012	2013	2014
PM S09E00052								
H: Mapsheet No. 2016 - E/S Rosemead Blvd. : Mh 144 to C	0429/2016-0430/20	90 DAYS	1/1/1998		350	1,400	1,400	1,400
H: Mapsheet No. 2016 - E/S Rosemead Blvd. : Mh 144 to C	0430/2016-0431/20	90 DAYS	1/1/1998		350	1,400	1,400	1,400
H: Mapsheet No. 2016 - E/S Rosemead Blvd. : Mh 144 to C	0144/2017-0431/20	90 DAYS	1/1/1998		319	1,276	1,276	1,276
Summary for 'PM' = S09E00052					1,019	4,076	4,076	4,076
PM S09E00053								
H: Mapsheet No. 2017 - W/S Sultana Av. : Mh #361 to #3	0332/2017-0333/20	120 DAYS	1/1/1998		308	924	924	924
H: Mapsheet No. 2017 - W/S Sultana Av. : Mh #361 to #3	0333/2017-0334/20	120 DAYS	1/1/1998		283	849	849	849
H: Mapsheet No. 2017 - W/S Sultana Av. : Mh #361 to #3	0334/2017-0361/20	120 DAYS	1/1/1998		394	1,182	1,182	1,182
Summary for 'PM' = S09E00053					985	2,955	2,955	2,955
PM S09E00054								
H: Mapsheet No. 2017 - W/S Rosemead Blvd. : Mh #136 t	0134/2017-0135/20	90 DAYS	1/1/1998		296	1,184	1,184	1,184
H: Mapsheet No. 2017 - W/S Rosemead Blvd. : Mh #136 t	0426/2016-0427/20	90 DAYS	1/1/1998		193	772	772	772
H: Mapsheet No. 2017 - W/S Rosemead Blvd. : Mh #136 t	0135/2017-0136/20	90 DAYS	1/1/1998		293	1,172	1,172	1,172
H: Mapsheet No. 2017 - W/S Rosemead Blvd. : Mh #136 t	0427/2016-0428/20	90 DAYS	1/1/1998		256	1,024	1,024	1,024
H: Mapsheet No. 2017 - W/S Rosemead Blvd. : Mh #136 t	0133/2017-0134/20	90 DAYS	1/1/1998		271	1,084	1,084	1,084
H: Mapsheet No. 2017 - W/S Rosemead Blvd. : Mh #136 t	0132/2017-0133/20	90 DAYS	1/1/1998		267	1,068	1,068	1,068
H: Mapsheet No. 2017 - W/S Rosemead Blvd. : Mh #136 t	0132/2017-0428/20	90 DAYS	1/1/1998		365	1,460	1,460	1,460
Summary for 'PM' = S09E00054					1,941	7,764	7,764	7,764

Periodics Report for the Uninc. County Area South

2012 - 2014

DESCRIPTION	PIPE_LOCN	FREQUENCY	START DATE	INACTIVE DATE	PIPE LENGTH	2012	2013	2014
PM S09E00089								
H: Mapsheet No. 2172 - Fairbury St. : Mh #93 to #254	0234/2172-0235/21	120 DAYS	3/1/1998		292	876	876	876
H: Mapsheet No. 2172 - Fairbury St. : Mh #93 to #254	0091/2172-0092/21	120 DAYS	3/1/1998		214	642	642	642
H: Mapsheet No. 2172 - Fairbury St. : Mh #93 to #254	0235/2172-0236/21	120 DAYS	3/1/1998		266	798	798	798
H: Mapsheet No. 2172 - Fairbury St. : Mh #93 to #254	0090/2172-0234/21	120 DAYS	3/1/1998		348	1,044	1,044	1,044
H: Mapsheet No. 2172 - Fairbury St. : Mh #93 to #254	0090/2172-0091/21	120 DAYS	3/1/1998		217	651	651	651
H: Mapsheet No. 2172 - Fairbury St. : Mh #93 to #254	0092/2172-0093/21	120 DAYS	3/1/1998		68	204	204	204
H: Mapsheet No. 2172 - Fairbury St. : Mh #93 to #254	0236/2172-0244/21	120 DAYS	3/1/1998		258	774	774	774
Summary for 'PM' = S09E00089					1,663	4,989	4,989	4,989
PM S09E00093								
H: Mapsheet No. 2216 - W/S Hacienda Blvd. : Mh #17 to	0017/2216-0020/22	120 DAYS	3/1/1998		191	573	573	573
H: Mapsheet No. 2216 - W/S Hacienda Blvd. : Mh #17 to	0021/2216-0022/22	120 DAYS	3/1/1998		147	441	441	441
H: Mapsheet No. 2216 - W/S Hacienda Blvd. : Mh #17 to	0022/2216-0023/22	120 DAYS	3/1/1998		100	300	300	300
H: Mapsheet No. 2216 - W/S Hacienda Blvd. : Mh #17 to	0020/2216-0021/22	120 DAYS	3/1/1998		207	621	621	621
Summary for 'PM' = S09E00093					645	1,935	1,935	1,935
PM S09E00096								
H: Mapsheet No. 2261 - W/S Hambledon Av. : Mh #99 to	0097/2261-0098/22	90 DAYS	3/1/1998		125	500	500	500
H: Mapsheet No. 2261 - W/S Hambledon Av. : Mh #99 to	0098/2261-0099/22	90 DAYS	3/1/1998		300	1,200	1,200	1,200
Summary for 'PM' = S09E00096					425	1,700	1,700	1,700
PM S09E00098								
H: Mapsheet No. 2261 - E/S Hambledon Av. : Mh #96 to #	0095/2261-0096/22	90 DAYS	3/1/1998		269	1,076	1,076	1,076
H: Mapsheet No. 2261 - E/S Hambledon Av. : Mh #96 to #	0094/2261-0095/22	90 DAYS	3/1/1998		306	1,224	1,224	1,224
Summary for 'PM' = S09E00098					575	2,300	2,300	2,300

Periodics Report for the Uninc. County Area South

2012 - 2014

DESCRIPTION	PIPE_LOCN	FREQUENCY	START DATE	INACTIVE DATE	PIPE LENGTH	2012	2013	2014
PM S09E00099								
H: Mapsheet No. 2305 - R/W S/O Colima Rd. : Mh #243 to	0384/2305-0385/23	120 DAYS	3/1/1998		190	570	570	570
H: Mapsheet No. 2305 - R/W S/O Colima Rd. : Mh #243 to	0244/2305-0385/23	120 DAYS	3/1/1998		265	795	795	795
H: Mapsheet No. 2305 - R/W S/O Colima Rd. : Mh #243 to	0243/2305-0244/23	120 DAYS	3/1/1998		98	294	294	294
Summary for 'PM' = S09E00099					553	1,659	1,659	1,659
PM S09E00100								
H: Mapsheet No. 2305 - Alley N/O Colima Rd. : Mh #104 t	0103/2305-0104/23	90 DAYS	3/1/1998		213	852	852	852
H: Mapsheet No. 2305 - Alley N/O Colima Rd. : Mh #104 t	0101/2305-0103/23	90 DAYS	3/1/1998		342	1,368	1,368	1,368
Summary for 'PM' = S09E00100					555	2,220	2,220	2,220
PM S09E00111								
H: Mapsheet No. 2218 - R/W N/O Gale Ave - MH #63 to #	0063/2218-0213/22	60 DAYS	2/2/1998		350	2,100	2,100	2,100
Summary for 'PM' = S09E00111					350	2,100	2,100	2,100
PM S09E00115								
H: Mapsheet No. 2261 - Salais St : MH #96 to #233	0096/2261-0097/22	90 DAYS	3/18/1998		33	132	132	132
H: Mapsheet No. 2261 - Salais St : MH #96 to #233	0233/2261-0235/22	90 DAYS	3/18/1998		327	1,308	1,308	1,308
H: Mapsheet No. 2261 - Salais St : MH #96 to #233	0097/2261-0235/22	90 DAYS	3/18/1998		349	1,396	1,396	1,396
Summary for 'PM' = S09E00115					709	2,836	2,836	2,836
PM S09E00116								
H: Mapsheet No. 2216 - Orange Ave : MH #277 to #278	0277/2216-0278/22	90 DAYS	4/9/1998		310	1,240	1,240	1,240
Summary for 'PM' = S09E00116					310	1,240	1,240	1,240
PM S09E00133								
H: Mapsheet No. 2167 - Camino Real : MH 34 to MH 31 (0033/2167-0034/21	90 DAYS	12/25/1999		289	1,156	1,156	1,156
H: Mapsheet No. 2167 - Camino Real : MH 34 to MH 31 (0033/2167-0031/21	90 DAYS	12/25/1999		335	1,340	1,340	1,340
Summary for 'PM' = S09E00133					624	2,496	2,496	2,496

B41

Periodics Report for the Uninc. County Area South

2012 - 2014

DESCRIPTION	PIPE_LOCN	FREQUENCY	START DATE	INACTIVE DATE	PIPE LENGTH	2012	2013	2014
PM S09E00145								
H: Mapsheet No. 2124 - R/W W/O Coleford Ave. : Mh #17	0017/2124-0022/21	90 DAYS	12/29/2002		124	496	496	496
					Summary for 'PM' = S09E00145	124	496	496
PM S09E00146								
H: Mapsheet No. 2020 - Steddom Dr. : Mh #515 to Mh #5	0517/2020-0518/20	90 DAYS	4/14/2003		219	876	876	876
H: Mapsheet No. 2020 - Steddom Dr. : Mh #515 to Mh #5	0515/2020-0517/20	90 DAYS	4/14/2003		108	432	432	432
					Summary for 'PM' = S09E00146	327	1,308	1,308
PM S09E00148								
H: Mapsheet No. 2172 - Clark Ave. : T/L to Mh #277	0277/2172-TRNK/2	90 DAYS	4/10/2003		365	1,460	1,460	1,460
					Summary for 'PM' = S09E00148	365	1,460	1,460
PM S09E00154								
H: Mapsheet No. 2263 - R/W E/O Batson Ave. : Mh #296 t	0296/2263-0297/22	90 DAYS	8/1/2003		320	1,280	1,280	1,280
					Summary for 'PM' = S09E00154	320	1,280	1,280
PM S09E00158								
H: Mapsheet No. 2171 - Pamela Kay Lane - MH 52 to T/L	0052/2171-TRNK/2	90 DAYS	1/7/2004		334	1,336	1,336	1,336
					Summary for 'PM' = S09E00158	334	1,336	1,336
PM S09E00167								
H: Mapsheet No.1907 - Crosby St. : MH #77 to MH #81	0079/1907-0080/19	90 DAYS	7/24/2004		264	1,056	1,056	1,056
H: Mapsheet No.1907 - Crosby St. : MH #77 to MH #81	0077/1907-0078/19	90 DAYS	7/24/2004		334	1,336	1,336	1,336
H: Mapsheet No.1907 - Crosby St. : MH #77 to MH #81	0078/1907-0079/19	90 DAYS	7/24/2004		334	1,336	1,336	1,336
H: Mapsheet No.1907 - Crosby St. : MH #77 to MH #81	0080/1907-0081/19	90 DAYS	7/24/2004		264	1,056	1,056	1,056
					Summary for 'PM' = S09E00167	1,196	4,784	4,784

Periodics Report for the Uninc. County Area South

2012 - 2014

DESCRIPTION	PIPE_LOCN	FREQUENCY	START DATE	INACTIVE DATE	PIPE LENGTH	2012	2013	2014
PM S09E00168								
Rootsaw: Mapsheet No.1961 - R/W S/O Mendocino Dr. : M	0379/1961-0380/19	90 DAYS	9/3/2004		276	1,104	1,104	1,104
Rootsaw: Mapsheet No.1961 - R/W S/O Mendocino Dr. : M	0380/1961-0381/19	90 DAYS	9/3/2004		335	1,340	1,340	1,340
Rootsaw: Mapsheet No.1961 - R/W S/O Mendocino Dr. : M	0378/1961-0379/19	90 DAYS	9/3/2004		45	180	180	180
Summary for 'PM' = S09E00168					656	2,624	2,624	2,624
PM S09E00177								
H: Mapsheet No. 2124 -Workman Mill Rd. : MH #374 to M	0374/2124-0375/21	90 DAYS	1/19/2005		280	1,120	1,120	1,120
Summary for 'PM' = S09E00177					280	1,120	1,120	1,120
PM S09E00180								
H: Mapsheet No. 2016 - Thorndale Rd. : Mh #201 to #199	0200/2016-0201/20	90 DAYS	2/26/2005		350	1,400	1,400	1,400
H: Mapsheet No. 2016 - Thorndale Rd. : Mh #201 to #199	0201/2016-0202/20	90 DAYS	2/26/2005		233	932	932	932
Summary for 'PM' = S09E00180					583	2,332	2,332	2,332
PM S09E00182								
H: Mapsheet No. 2020 - Potrero Grande Dr. : MH #763 to	0509/2020-0512/20	90 DAYS	3/21/2005		331	1,324	1,324	1,324
H: Mapsheet No. 2020 - Potrero Grande Dr. : MH #763 to	0509/2020-0763/20	90 DAYS	3/21/2005		10	40	40	40
Summary for 'PM' = S09E00182					341	1,364	1,364	1,364
PM S09E00184								
H: Mapsheet No. 1961 - Layton St. : MH #489 to #490	0489/1961-0490/19	90 DAYS	4/1/2005		115	460	460	460
Summary for 'PM' = S09E00184					115	460	460	460
PM S09E00189								
H: Mapsheet No. 1960 - R/W N/O Wapello St. : Mh #67 to	0067/1960-0074/19	90 DAYS	6/11/2005		205	820	820	820
H: Mapsheet No. 1960 - R/W N/O Wapello St. : Mh #67 to	0074/1960-0075/19	90 DAYS	6/11/2005		211	844	844	844
Summary for 'PM' = S09E00189					416	1,664	1,664	1,664

Periodics Report for the Uninc. County Area South

2012 - 2014

DESCRIPTION	PIPE_LOCN	FREQUENCY	START DATE	INACTIVE DATE	PIPE LENGTH	2012	2013	2014
PM S09E00190								
H: Mapsheet No. 1906 - Pine St. MH 485 to MH 486	0485/1906-0486/19	120 DAYS	5/26/2005		248	744	744	744
Summary for 'PM' = S09E00190					248	744	744	744
PM S09E00192								
H: Mapsheet No. 2262 - Lark Vane Mh# 345 to Mh# 344	0344/2262-0345/22	90 DAYS	11/1/2005		151	604	604	604
Summary for 'PM' = S09E00192					151	604	604	604
PM S09E00201								
H: Mapsheet No. 1906 - R/W W/O Canyon Dell : MH #11 t	0011/1906-0012/19	90 DAYS	8/10/2009		299	1,196	1,196	1,196
H: Mapsheet No. 1906 - R/W W/O Canyon Dell : MH #11 t	0012/1906-0013/19	90 DAYS	8/10/2009		148	592	592	592
H: Mapsheet No. 1906 - R/W W/O Canyon Dell : MH #11 t	0013/1906-0014/19	90 DAYS	8/10/2009		99	396	396	396
H: Mapsheet No. 1906 - R/W W/O Canyon Dell : MH #11 t	0014/1906-0015/19	90 DAYS	8/10/2009		133	532	532	532
H: Mapsheet No. 1906 - R/W W/O Canyon Dell : MH #11 t	0015/1906-0016/19	90 DAYS	8/10/2009		284	1,136	1,136	1,136
H: Mapsheet No. 1906 - R/W W/O Canyon Dell : MH #11 t	0010/1906-0014/19	90 DAYS	8/10/2009		117	468	468	468
Summary for 'PM' = S09E00201					1,080	4,320	4,320	4,320
PM S09E00205								
H: Mapsheet No. 2124 - Basetdale Ave. : MH #170 to MH	0167/2124-0168/21	60 DAYS	5/2/2006		367	2,202	2,202	2,202
H: Mapsheet No. 2124 - Basetdale Ave. : MH #170 to MH	0168/2124-0169/21	60 DAYS	5/2/2006		325	1,950	1,950	1,950
H: Mapsheet No. 2124 - Basetdale Ave. : MH #170 to MH	0169/2124-0170/21	60 DAYS	5/2/2006		375	2,250	2,250	2,250
H: Mapsheet No. 2124 - Basetdale Ave. : MH #170 to MH	0163/2124-0167/21	60 DAYS	5/2/2006		186	1,116	1,116	1,116
Summary for 'PM' = S09E00205					1,253	7,518	7,518	7,518
PM S09E00207								
H: Mapsheet No. 2124 - Kella Av. : MH #297 to #302	0297/2124-0298/21	120 DAYS	7/21/2006		170	510	510	510
Summary for 'PM' = S09E00207					170	510	510	510

Periodics Report for the Uninc. County Area South

2012 - 2014

DESCRIPTION	PIPE_LOCN	FREQUENCY	START DATE	INACTIVE DATE	PIPE LENGTH	2012	2013	2014
PM S09E00209								
H: Mapsheet No. 1907 - Ventura St. : MH #130 to MH #25	0260/1906-0262/19	120 DAYS	8/15/2006		350	1,050	1,050	1,050
H: Mapsheet No. 1907 - Ventura St. : MH #130 to MH #25	0259/1906-0260/19	120 DAYS	8/15/2006		88	264	264	264
H: Mapsheet No. 1907 - Ventura St. : MH #130 to MH #25	0257/1906-0258/19	120 DAYS	8/15/2006		71	213	213	213
H: Mapsheet No. 1907 - Ventura St. : MH #130 to MH #25	0130/1907-0262/19	120 DAYS	8/15/2006		307	921	921	921
H: Mapsheet No. 1907 - Ventura St. : MH #130 to MH #25	0258/1906-0259/19	120 DAYS	8/15/2006		175	525	525	525
Summary for 'PM' = S09E00209					991	2,973	2,973	2,973
PM S09E00210								
H: Mapsheet No. 2016 - Alley S/O Colorado Bl. : MH #T/L	0108/2016-0109/20	60 DAYS	10/12/2006		126	756	756	756
H: Mapsheet No. 2016 - Alley S/O Colorado Bl. : MH #T/L	0106/2016-0107/20	60 DAYS	10/12/2006		266	1,596	1,596	1,596
H: Mapsheet No. 2016 - Alley S/O Colorado Bl. : MH #T/L	0107/2016-0108/20	60 DAYS	10/12/2006		272	1,632	1,632	1,632
H: Mapsheet No. 2016 - Alley S/O Colorado Bl. : MH #T/L	0003/2069-0112/20	60 DAYS	10/12/2006		343	2,058	2,058	2,058
H: Mapsheet No. 2016 - Alley S/O Colorado Bl. : MH #T/L	0109/2016-0110/20	60 DAYS	10/12/2006		314	1,884	1,884	1,884
H: Mapsheet No. 2016 - Alley S/O Colorado Bl. : MH #T/L	0003/2069-TRNK/2	60 DAYS	10/12/2006		65	390	390	390
H: Mapsheet No. 2016 - Alley S/O Colorado Bl. : MH #T/L	0110/2016-0112/20	60 DAYS	10/12/2006		117	702	702	702
Summary for 'PM' = S09E00210					1,503	9,018	9,018	9,018
PM S09E00211								
H Msht #2017 Ardenale Av MH 143-325	0143/2017-0333/20	120 DAYS	7/19/2006		255	765	765	765
H Msht #2017 Ardenale Av MH 143-325	0325/2017-0333/20	120 DAYS	7/19/2006		312	936	936	936
Summary for 'PM' = S09E00211					567	1,701	1,701	1,701
PM S09E00212								
H: Mapsheet No. 2018 - Pomondosa Av. : MH #190 to #20	0196/2018-0197/20	120 DAYS	7/28/2006		102	306	306	306
H: Mapsheet No. 2018 - Pomondosa Av. : MH #190 to #20	0190/2018-0194/20	120 DAYS	7/28/2006		278	834	834	834
H: Mapsheet No. 2018 - Pomondosa Av. : MH #190 to #20	0195/2018-0196/20	120 DAYS	7/28/2006		135	405	405	405
H: Mapsheet No. 2018 - Pomondosa Av. : MH #190 to #20	0197/2018-0201/20	120 DAYS	7/28/2006		189	567	567	567
H: Mapsheet No. 2018 - Pomondosa Av. : MH #190 to #20	0194/2018-0195/20	120 DAYS	7/28/2006		146	438	438	438
Summary for 'PM' = S09E00212					850	2,550	2,550	2,550

51

Periodics Report for the Uninc. County Area South

2012 - 2014

DESCRIPTION	PIPE_LOCN	FREQUENCY	START DATE	INACTIVE DATE	PIPE LENGTH	2012	2013	2014
PM S09E00215								
H: Mapsheet No. 2170 - Ragus St. : MH #539 to #543	0539/2170-0540/21	120 DAYS	9/21/2006		73	219	219	219
H: Mapsheet No. 2170 - Ragus St. : MH #539 to #543	0540/2170-0541/21	120 DAYS	9/21/2006		255	765	765	765
H: Mapsheet No. 2170 - Ragus St. : MH #539 to #543	0541/2170-0542/21	120 DAYS	9/21/2006		238	714	714	714
H: Mapsheet No. 2170 - Ragus St. : MH #539 to #543	0542/2170-0543/21	120 DAYS	9/21/2006		270	810	810	810
Summary for 'PM' = S09E00215					836	2,508	2,508	2,508
PM S09E00216								
H: Mapsheet No. 2219 - Kiska Av. : MH #819 to #973	0819/2219-0821/22	120 DAYS	10/10/2006		224	672	672	672
H: Mapsheet No. 2219 - Kiska Av. : MH #819 to #973	0827/2219-0973/22	120 DAYS	10/10/2006		165	495	495	495
H: Mapsheet No. 2219 - Kiska Av. : MH #819 to #973	0821/2219-0827/22	120 DAYS	10/10/2006		75	225	225	225
Summary for 'PM' = S09E00216					464	1,392	1,392	1,392
PM S09E00218								
H: Mapsheet No. 2120 - Primrose Ave. : Mh #33 to Mh #3	0031/2120-0032/21	90 DAYS	6/27/2006		261	1,044	1,044	1,044
H: Mapsheet No. 2120 - Primrose Ave. : Mh #33 to Mh #3	0032/2120-0033/21	90 DAYS	6/27/2006		170	680	680	680
Summary for 'PM' = S09E00218					431	1,724	1,724	1,724
PM S09E00222								
H: Mapsheet No. 1961 - Mendocino Ave. : MH #285 to MH	0197/1961-0284/19	60 DAYS	7/16/2007		339	2,034	2,034	2,034
H: Mapsheet No. 1961 - Mendocino Ave. : MH #285 to MH	0284/1961-0285/19	60 DAYS	7/16/2007		318	1,908	1,908	1,908
Summary for 'PM' = S09E00222					657	3,942	3,942	3,942
PM S09E00225								
H: Mapsheet No. 1907 - Laun St. : MH 180 to MH 183.	0180/1907-0181/19	90 DAYS	10/13/2007		153	612	612	612
H: Mapsheet No. 1907 - Laun St. : MH 180 to MH 183.	0181/1907-0183/19	90 DAYS	10/13/2007		334	1,336	1,336	1,336
Summary for 'PM' = S09E00225					487	1,948	1,948	1,948
PM S09E00227								
H: Mapsheet No. 2263 - Fullerton Road From MH 345 to M	0345/2263-0346/22	90 DAYS	11/10/2007		227	908	908	908
Summary for 'PM' = S09E00227					227	908	908	908

Periodics Report for the Uninc. County Area South

2012 - 2014

DESCRIPTION	PIPE_LOCN	FREQUENCY	START DATE	INACTIVE DATE	PIPE LENGTH	2012	2013	2014
PM S09E00239								
H: Mapsheet No. 2305 Daisetta St MH 371 to MH 370	0370/2305-0371/23	90 DAYS	1/22/2009		262	1,048	1,048	1,048
Summary for 'PM' = S09E00239					262	1,048	1,048	1,048
PM S09E00240								
f/o hrsaw 2221 r/w/e/o CasaDelRey 30-25 MHs Fld out	0026/2221-0027/22	60 DAYS	2/14/2009		79	474	474	474
f/o hrsaw 2221 r/w/e/o CasaDelRey 30-25 MHs Fld out	0027/2221-0030/22	60 DAYS	2/14/2009		135	810	810	810
f/o hrsaw 2221 r/w/e/o CasaDelRey 30-25 MHs Fld out	0025/2221-0026/22	60 DAYS	2/14/2009		315	1,890	1,890	1,890
Summary for 'PM' = S09E00240					529	3,174	3,174	3,174
PM S09E00241								
f/o hRsaw 1960 r/w/w/o LomaAlta 240-243 MHs Fld out	0239/1960-0240/19	60 DAYS	3/13/2009		107	642	642	642
f/o hRsaw 1960 r/w/w/o LomaAlta 240-243 MHs Fld out	0241/1960-0242/19	60 DAYS	3/13/2009		198	1,188	1,188	1,188
f/o hRsaw 1960 r/w/w/o LomaAlta 240-243 MHs Fld out	0238/1960-0239/19	60 DAYS	3/13/2009		147	882	882	882
f/o hRsaw 1960 r/w/w/o LomaAlta 240-243 MHs Fld out	0238/1960-0241/19	60 DAYS	3/13/2009		352	2,112	2,112	2,112
f/o hRsaw 1960 r/w/w/o LomaAlta 240-243 MHs Fld out	0242/1960-0243/19	60 DAYS	3/13/2009		139	834	834	834
Summary for 'PM' = S09E00241					943	5,658	5,658	5,658
PM S09E00242								
o/f hmsht 2018 charlotte av 185 - 21 MHs Overflow	0022/2018-0185/20	90 DAYS	4/2/2009		270	1,080	1,080	1,080
o/f hmsht 2018 charlotte av 185 - 21 MHs Overflow	0021/2018-0022/20	90 DAYS	4/2/2009		411	1,644	1,644	1,644
Summary for 'PM' = S09E00242					681	2,724	2,724	2,724
PM S09E00243								
H: Mapsheet No. C-2171-MH 456 TO T/L ON 7TH AV	0456/2171-TRUNK/	90 DAYS	6/25/2009		109	436	436	436
Summary for 'PM' = S09E00243					109	436	436	436
PM S09E0159								
H : Mapsheet No. 2343- Colora St : MH #22 to # 24	0022/2343-0023/23	90 DAYS	11/5/2010		44	176	176	176
H : Mapsheet No. 2343- Colora St : MH #22 to # 24	0023/2343-0024/23	90 DAYS	11/5/2010		254	1,016	1,016	1,016
Summary for 'PM' = S09E0159					298	1,192	1,192	1,192

Periodics Report for the Uninc. County Area South

2012 - 2014

DESCRIPTION	PIPE_LOCN	FREQUENCY	START DATE	INACTIVE DATE	PIPE LENGTH	2012	2013	2014
PM S09E0160								
H : Mapsheet No. 2220- Glenmark Ave : MH #28 to # 29	0028/2220-0029/22	90 DAYS	1/2/2007		172	688	688	688
Summary for 'PM' = S09E0160					172	688	688	688
PM S09E0164								
H: Mapsheet No. 2018 - Live Oak . : MH #21 to #4	0004/2018-0021/20	90 DAYS	9/28/2007		344	1,376	1,376	1,376
Summary for 'PM' = S09E0164					344	1,376	1,376	1,376
PM S09E0166								
H: Mapsheet No. 2167 - Rydell Ave : MH #36 to #16	0030/2167-0036/21	90 DAYS	4/19/2007		364	1,456	1,456	1,456
H: Mapsheet No. 2167 - Rydell Ave : MH #36 to #16	0023/2167-0030/21	90 DAYS	4/19/2007		303	1,212	1,212	1,212
H: Mapsheet No. 2167 - Rydell Ave : MH #36 to #16	0016/2167-0023/21	90 DAYS	4/19/2007		289	1,156	1,156	1,156
Summary for 'PM' = S09E0166					956	3,824	3,824	3,824
PM S09E0170								
f/o hMsht 2014 Coolridge Av 61 - 55 MHs fld out	0055/2014-0061/20	90 DAYS	6/12/2008		325	1,300	1,300	1,300
Summary for 'PM' = S09E0170					325	1,300	1,300	1,300
PM S09E0172								
H: Mapsheet No. 2305- R/W E/O Jellick Ave. : Mh #91 to	0091/2305-0110/23	90 DAYS	7/21/2009		148	592	592	592
H: Mapsheet No. 2305- R/W E/O Jellick Ave. : Mh #91 to	0110/2305-0111/23	90 DAYS	7/21/2009		347	1,388	1,388	1,388
Summary for 'PM' = S09E0172					495	1,980	1,980	1,980
PM S09E0173								
H: Mapsheet No. 1907 -R/W E/O Glenrose : MN #207 to	0203/1907-0204/19	90 DAYS	7/21/2009		145	580	580	580
H: Mapsheet No. 1907 -R/W E/O Glenrose : MN #207 to	0201/1907-0202/19	90 DAYS	7/21/2009		215	860	860	860
H: Mapsheet No. 1907 -R/W E/O Glenrose : MN #207 to	0202/1907-0203/19	90 DAYS	7/21/2009		243	972	972	972
H: Mapsheet No. 1907 -R/W E/O Glenrose : MN #207 to	0205/1907-0206/19	90 DAYS	7/21/2009		195	780	780	780
H: Mapsheet No. 1907 -R/W E/O Glenrose : MN #207 to	0206/1907-0207/19	90 DAYS	7/21/2009		310	1,240	1,240	1,240
H: Mapsheet No. 1907 -R/W E/O Glenrose : MN #207 to	0204/1907-0205/19	90 DAYS	7/21/2009		191	764	764	764
Summary for 'PM' = S09E0173					1,299	5,196	5,196	5,196

Periodics Report for the Uninc. County Area South

2012 - 2014

DESCRIPTION	PIPE_LOCN	FREQUENCY	START DATE	INACTIVE DATE	PIPE LENGTH	2012	2013	2014
PM S09E0174								
H: Mapsheet No. 2262-R/W in Schabarum Park: MH #195	0196/2262-0197/22	90 DAYS	7/21/2009		190	760	760	760
H: Mapsheet No. 2262-R/W in Schabarum Park: MH #195	0195/2262-0196/22	90 DAYS	7/21/2009		190	760	760	760
Summary for 'PM' = S09E0174					380	1,520	1,520	1,520
PM S09E0179								
H: Mapsheet 2305 ANDRADA DR. FROM MH 605 TO MH 6	0604/2305-0605/23	90 DAYS	4/5/2010		117	468	468	468
Summary for 'PM' = S09E0179					117	468	468	468
PM S09E0181								
H: Mapsheet 2262 VIA AMOROSA FROM MH 347 TO MH 3	0346/2262-0347/22	90 DAYS	5/4/2010		201	804	804	804
Summary for 'PM' = S09E0181					201	804	804	804
PM S09E0184								
H: Mapsheet No. 2020 R/W W/O PINE ST FROM T/L TO M	0617/2020-TRNK/2	90 DAYS	2/1/2011		193	772	772	772
Summary for 'PM' = S09E0184					193	772	772	772
PM S09E0190								
H: Mapsheet No. 2263 NATIVE AVE FROM MH 313 TO MH	0313/2263-0314/22	90 DAYS	7/20/2011		335	1,340	1,340	1,340
Summary for 'PM' = S09E0190					335	1,340	1,340	1,340
PM S09E0191								
H: Mapsheet No. 2172 Ameluxen Ave from MH 9 to MH 10	0009/2172-0010/21	90 DAYS	10/5/2011		62	248	248	248
Summary for 'PM' = S09E0191					62	248	248	248
PM S09E0194								
H: Mapsheet No. 1907 Woodbury Rd. from MH 441 to MH	0440/1907-0441/19	90 DAYS	11/18/2011		175	700	700	700
Summary for 'PM' = S09E0194					175	700	700	700

Periodics Report for the Uninc. County Area South

2012 - 2014

DESCRIPTION	PIPE_LOCN	FREQUENCY	START DATE	INACTIVE DATE	PIPE LENGTH	2012	2013	2014
PM S09E0198								
H: Mapsheet No. 2018	Live Oak st. from MH 25 to MH 27	0025/2018-0027/20	90 DAYS	4/3/2012	269	807	1,076	1,076
					Summary for 'PM' = S09E0198	269	807	1,076
PM S09E0201								
H: Mapsheet No. 2167	Myrtle Ave from M/H 100 to M/H 9	0099/2167-0100/21	90 DAYS	11/5/2012	297	297	1,188	1,188
					Summary for 'PM' = S09E0201	297	297	1,188
PM S09E0205								
RP: Mapsheet No. 1960	Maiden Ln. from MH199 to MH 19	0197/1960-0199/19	540 DAYS	2/13/2013	310			310
					Summary for 'PM' = S09E0205	310		310
PM S09E0211								
H: Mapsheet No. 2220 -	Gotera Dr from M/H 208 to M/H 2	0209/2220-0210/22	90 DAYS	12/9/2014	359			359
H: Mapsheet No. 2220 -	Gotera Dr from M/H 208 to M/H 2	0208/2220-0209/22	90 DAYS	12/9/2014	203			203
					Summary for 'PM' = S09E0211	562		562
PM S09E0222								
H: Mapsheet No. 1967	R/W S/O Toll dr. from MH173 to M	0173/1967-0189/19	120 DAYS	8/27/2014	127			254
					Summary for 'PM' = S09E0222	127		254
PM S09E0224								
H: Mapsheet No. 2305	COLIMA RD FROM MH 146 TO MH	0144/2305-0146/23	90 DAYS	10/29/2014	292			292
H: Mapsheet No. 2305	COLIMA RD FROM MH 146 TO MH	0144/2305-0145/23	90 DAYS	10/29/2014	71			71
H: Mapsheet No. 2305	COLIMA RD FROM MH 146 TO MH	0142/2305-0144/23	90 DAYS	10/29/2014	309			309
					Summary for 'PM' = S09E0224	672		672
PM S09S000100								
H: Mapsheet No. 1645 -	Manhattan Pl. : MH 99 to MH 100	0099/1645-0100/16	90 DAYS	5/1/2009	175	700	700	700
					Summary for 'PM' = S09S000100	175	700	700

BGO

Periodics Report for the Uninc. County Area South

2012 - 2014

DESCRIPTION	PIPE_LOCN	FREQUENCY	START DATE	INACTIVE DATE	PIPE LENGTH	2012	2013	2014
PM S09S00057								
H: Mapsheet No. 1534 -Slauson : MH #101 to #55	0099/1534-0100/15	120 DAYS	4/20/2001		320	960	960	960
H: Mapsheet No. 1534 -Slauson : MH #101 to #55	0056/1534-0067/15	120 DAYS	4/20/2001		284	852	852	852
H: Mapsheet No. 1534 -Slauson : MH #101 to #55	0067/1534-0099/15	120 DAYS	4/20/2001		347	1,041	1,041	1,041
H: Mapsheet No. 1534 -Slauson : MH #101 to #55	0055/1534-0056/15	120 DAYS	4/20/2001		198	594	594	594
H: Mapsheet No. 1534 -Slauson : MH #101 to #55	0100/1534-0101/15	120 DAYS	4/20/2001		70	210	210	210
Summary for 'PM' = S09S00057					1,219	3,657	3,657	3,657
PM S09S00068								
H: Mapsheet No. 1588 -La Brea : MH #78 to #112	0079/1588-0112/15	90 DAYS	8/5/2008		150	600	600	600
H: Mapsheet No. 1588 -La Brea : MH #78 to #112	0078/1588-0079/15	90 DAYS	8/5/2008		53	212	212	212
Summary for 'PM' = S09S00068					203	812	812	812
PM S09S00069								
H: Mapsheet No. 1588 -Slauson : MH #51 to #32	0050/1588-0051/15	120 DAYS	8/20/2001		291	873	873	873
H: Mapsheet No. 1588 -Slauson : MH #51 to #32	0033/1588-0034/15	120 DAYS	8/20/2001		310	930	930	930
H: Mapsheet No. 1588 -Slauson : MH #51 to #32	0048/1588-0049/15	120 DAYS	8/20/2001		228	684	684	684
H: Mapsheet No. 1588 -Slauson : MH #51 to #32	0049/1588-0050/15	120 DAYS	8/20/2001		91	273	273	273
H: Mapsheet No. 1588 -Slauson : MH #51 to #32	0034/1588-0035/15	120 DAYS	8/20/2001		265	795	795	795
H: Mapsheet No. 1588 -Slauson : MH #51 to #32	0036/1588-0048/15	120 DAYS	8/20/2001		103	309	309	309
H: Mapsheet No. 1588 -Slauson : MH #51 to #32	0035/1588-0036/15	120 DAYS	8/20/2001		228	684	684	684
H: Mapsheet No. 1588 -Slauson : MH #51 to #32	0032/1588-0033/15	120 DAYS	8/20/2001		331	993	993	993
Summary for 'PM' = S09S00069					1,847	5,541	5,541	5,541
PM S09S00070								
H: Mapsheet No. 1588 -Slauson : MH #207 to #205	0206/1588-0207/15	120 DAYS	4/20/2001		251	753	753	753
H: Mapsheet No. 1588 -Slauson : MH #207 to #205	0205/1588-0206/15	120 DAYS	4/20/2001		162	486	486	486
Summary for 'PM' = S09S00070					413	1,239	1,239	1,239

Periodics Report for the Uninc. County Area South

2012 - 2014

DESCRIPTION	PIPE_LOCN	FREQUENCY	START DATE	INACTIVE DATE	PIPE LENGTH	2012	2013	2014
PM S09S00071								
H: Mapsheet No. 1591 -R/W W/O Hawthorne Blvd. : MH #	0126/1591-0127/15	120 DAYS	8/20/2001		337	1,011	1,011	1,011
H: Mapsheet No. 1591 -R/W W/O Hawthorne Blvd. : MH #	0124/1591-0125/15	120 DAYS	8/20/2001		315	945	945	945
H: Mapsheet No. 1591 -R/W W/O Hawthorne Blvd. : MH #	0123/1591-0124/15	120 DAYS	8/20/2001		320	960	960	960
H: Mapsheet No. 1591 -R/W W/O Hawthorne Blvd. : MH #	0125/1591-0126/15	120 DAYS	8/20/2001		338	1,014	1,014	1,014
Summary for 'PM' = S09S00071					1,310	3,930	3,930	3,930
PM S09S00072								
H: Mapsheet No. 1591 -W/S Inglewood : MH #243 to #34	0247/1591-0034/15	60 DAYS	8/20/2001		378	2,268	2,268	2,268
H: Mapsheet No. 1591 -W/S Inglewood : MH #243 to #34	0245/1591-0246/15	60 DAYS	8/20/2001		348	2,088	2,088	2,088
H: Mapsheet No. 1591 -W/S Inglewood : MH #243 to #34	0244/1591-0245/15	60 DAYS	8/20/2001		350	2,100	2,100	2,100
H: Mapsheet No. 1591 -W/S Inglewood : MH #243 to #34	0243/1591-0244/15	60 DAYS	8/20/2001		311	1,866	1,866	1,866
H: Mapsheet No. 1591 -W/S Inglewood : MH #243 to #34	0246/1591-0247/15	60 DAYS	8/20/2001		313	1,878	1,878	1,878
Summary for 'PM' = S09S00072					1,700	10,200	10,200	10,200
PM S09S00075								
H: Mapsheet No. 1645 -Alley S/O 113th St. : MH #329 to	0320/1645-0321/16	60 DAYS	1/1/1998		279	1,674	1,674	1,674
H: Mapsheet No. 1645 -Alley S/O 113th St. : MH #329 to	0285/1645-0286/16	60 DAYS	1/1/1998		254	1,524	1,524	1,524
H: Mapsheet No. 1645 -Alley S/O 113th St. : MH #329 to	0287/1645-0320/16	60 DAYS	1/1/1998		256	1,536	1,536	1,536
H: Mapsheet No. 1645 -Alley S/O 113th St. : MH #329 to	0285/1645-0329/16	60 DAYS	1/1/1998		125	750	750	750
H: Mapsheet No. 1645 -Alley S/O 113th St. : MH #329 to	0321/1645-0322/16	60 DAYS	1/1/1998		260	1,560	1,560	1,560
H: Mapsheet No. 1645 -Alley S/O 113th St. : MH #329 to	0286/1645-0287/16	60 DAYS	1/1/1998		264	1,584	1,584	1,584
Summary for 'PM' = S09S00075					1,438	8,628	8,628	8,628

Periodics Report for the Uninc. County Area South

2012 - 2014

DESCRIPTION	PIPE_LOCN	FREQUENCY	START DATE	INACTIVE DATE	PIPE LENGTH	2012	2013	2014
PM S09S00093								
H: Mapsheet No. 1593 -R/W E/O Cerise Av. : MH #34 to #	0030/1593-0031/15	60 DAYS	1/1/1998		255	1,530	1,530	1,530
H: Mapsheet No. 1593 -R/W E/O Cerise Av. : MH #34 to #	0019/1593-0033/15	60 DAYS	1/1/1998		280	1,680	1,680	1,680
H: Mapsheet No. 1593 -R/W E/O Cerise Av. : MH #34 to #	0032/1593-0033/15	60 DAYS	1/1/1998		290	1,740	1,740	1,740
H: Mapsheet No. 1593 -R/W E/O Cerise Av. : MH #34 to #	0031/1593-0032/15	60 DAYS	1/1/1998		260	1,560	1,560	1,560
H: Mapsheet No. 1593 -R/W E/O Cerise Av. : MH #34 to #	0019/1593-0034/15	60 DAYS	1/1/1998		255	1,530	1,530	1,530
Summary for 'PM' = S09S00093					1,340	8,040	8,040	8,040
PM S09S00094								
H: Mapsheet No. 1593 -153rd St. : MH #53 to #51	0052/1593-0053/15	150 DAYS	8/29/2001		44	132	88	132
H: Mapsheet No. 1593 -153rd St. : MH #53 to #51	0051/1593-0052/15	150 DAYS	8/29/2001		229	687	458	687
Summary for 'PM' = S09S00094					273	819	546	819
PM S09S00114								
H: Mapsheet No. 1645 -Normandie : MH #227 to #226	0226/1645-0227/16	150 DAYS	1/1/1998		264	528	792	792
Summary for 'PM' = S09S00114					264	528	792	792
PM S09S00117								
H: Mapsheet No. 1647 - Crenshaw Blvd : MH #52 to #47	0047/1647-0048/16	90 DAYS	9/8/2001		305	1,220	1,220	1,220
H: Mapsheet No. 1647 - Crenshaw Blvd : MH #52 to #47	0048/1647-0049/16	90 DAYS	9/8/2001		305	1,220	1,220	1,220
H: Mapsheet No. 1647 - Crenshaw Blvd : MH #52 to #47	0051/1647-0052/16	90 DAYS	9/8/2001		230	920	920	920
H: Mapsheet No. 1647 - Crenshaw Blvd : MH #52 to #47	0049/1647-0050/16	90 DAYS	9/8/2001		305	1,220	1,220	1,220
H: Mapsheet No. 1647 - Crenshaw Blvd : MH #52 to #47	0050/1647-0051/16	90 DAYS	9/8/2001		307	1,228	1,228	1,228
Summary for 'PM' = S09S00117					1,452	5,808	5,808	5,808

Periodics Report for the Uninc. County Area South

2012 - 2014

DESCRIPTION	PIPE_LOCN	FREQUENCY	START DATE	INACTIVE DATE	PIPE LENGTH	2012	2013	2014
PM S09S00119								
H: Mapsheet No. 1647 - W/O Crenshaw Blvd: Mh 171 to 1	0173/1647-0174/16	90 DAYS	4/24/2001		20	80	80	80
H: Mapsheet No. 1647 - W/O Crenshaw Blvd: Mh 171 to 1	0174/1647-0175/16	90 DAYS	4/24/2001		204	816	816	816
H: Mapsheet No. 1647 - W/O Crenshaw Blvd: Mh 171 to 1	0175/1647-0176/16	90 DAYS	4/24/2001		286	1,144	1,144	1,144
H: Mapsheet No. 1647 - W/O Crenshaw Blvd: Mh 171 to 1	0172/1647-0173/16	90 DAYS	4/24/2001		296	1,184	1,184	1,184
H: Mapsheet No. 1647 - W/O Crenshaw Blvd: Mh 171 to 1	0171/1647-0172/16	90 DAYS	4/24/2001		316	1,264	1,264	1,264
Summary for 'PM' = S09S00119					1,122	4,488	4,488	4,488
PM S09S00146								
H: Mapsheet No. 1699 -91st St. : MH #145 to #210D	0147/1699-0148/16	120 DAYS	1/1/1998		299	897	897	897
H: Mapsheet No. 1699 -91st St. : MH #145 to #210D	0148/1699-0210/16	120 DAYS	1/1/1998		281	843	843	843
H: Mapsheet No. 1699 -91st St. : MH #145 to #210D	0146/1699-0147/16	120 DAYS	1/1/1998		306	918	918	918
H: Mapsheet No. 1699 -91st St. : MH #145 to #210D	0145/1699-0146/16	120 DAYS	1/1/1998		301	903	903	903
Summary for 'PM' = S09S00146					1,187	3,561	3,561	3,561
PM S09S00150								
H: Mapsheet No. 1699 -99th St. : MH #68 to #63	0063/1699-0064/16	90 DAYS	9/2/2009		324	1,296	1,296	1,296
H: Mapsheet No. 1699 -99th St. : MH #68 to #63	0065/1699-0066/16	90 DAYS	9/2/2009		340	1,360	1,360	1,360
H: Mapsheet No. 1699 -99th St. : MH #68 to #63	0067/1699-0068/16	90 DAYS	9/2/2009		321	1,284	1,284	1,284
H: Mapsheet No. 1699 -99th St. : MH #68 to #63	0066/1699-0067/16	90 DAYS	9/2/2009		336	1,344	1,344	1,344
H: Mapsheet No. 1699 -99th St. : MH #68 to #63	0064/1699-0065/16	90 DAYS	9/2/2009		291	1,164	1,164	1,164
Summary for 'PM' = S09S00150					1,612	6,448	6,448	6,448
PM S09S00151								
H: Mapsheet No. 1700 -S/S Imperial Hwy. : MH #178 to #	0139/1700-0178/17	90 DAYS	4/27/2001		209	836	836	836
H: Mapsheet No. 1700 -S/S Imperial Hwy. : MH #178 to #	0139/1700-0171/17	90 DAYS	4/27/2001		197	788	788	788
Summary for 'PM' = S09S00151					406	1,624	1,624	1,624

Periodics Report for the Uninc. County Area South

2012 - 2014

DESCRIPTION	PIPE_LOCN	FREQUENCY	START DATE	INACTIVE DATE	PIPE LENGTH	2012	2013	2014
PM S09S00153								
H: Mapsheet No. 1700 - 109TH Street : Mh 86 to 92D	0091/1700-0092/17	60 DAYS	1/28/2008		323	1,938	1,938	1,938
H: Mapsheet No. 1700 - 109TH Street : Mh 86 to 92D	0089/1700-0090/17	60 DAYS	1/28/2008		323	1,938	1,938	1,938
H: Mapsheet No. 1700 - 109TH Street : Mh 86 to 92D	0084/1700-0085/17	60 DAYS	1/28/2008		331	1,986	1,986	1,986
H: Mapsheet No. 1700 - 109TH Street : Mh 86 to 92D	0086/1700-0088/17	60 DAYS	1/28/2008		264	1,584	1,584	1,584
H: Mapsheet No. 1700 - 109TH Street : Mh 86 to 92D	0090/1700-0091/17	60 DAYS	1/28/2008		323	1,938	1,938	1,938
H: Mapsheet No. 1700 - 109TH Street : Mh 86 to 92D	0085/1700-0086/17	60 DAYS	1/28/2008		284	1,704	1,704	1,704
H: Mapsheet No. 1700 - 109TH Street : Mh 86 to 92D	0088/1700-0089/17	60 DAYS	1/28/2008		323	1,938	1,938	1,938
Summary for 'PM' = S09S00153					2,171	13,026	13,026	13,026
PM S09S00155								
H: Mapsheet No. 1700 -Budlong Av. : MH #140 to #163	0140/1700-0141/17	60 DAYS	1/1/1998		328	1,968	1,968	1,968
H: Mapsheet No. 1700 -Budlong Av. : MH #140 to #163	0141/1700-0163/17	60 DAYS	1/1/1998		327	1,962	1,962	1,962
Summary for 'PM' = S09S00155					655	3,930	3,930	3,930
PM S09S00159								
H: Mapsheet No. 1700 -Vermont Ave : MH #110 to # 93	0109/1700-0110/17	90 DAYS	4/27/2001		338	1,352	1,352	1,352
H: Mapsheet No. 1700 -Vermont Ave : MH #110 to # 93	0093/1700-0109/17	90 DAYS	4/27/2001		330	1,320	1,320	1,320
Summary for 'PM' = S09S00159					668	2,672	2,672	2,672
PM S09S00162								
H: Mapsheet No. 1701 - Alley N/O 131st St. : MH #143 to	0143/1701-0148/17	90 DAYS	4/10/2001		246	984	984	984
H: Mapsheet No. 1701 - Alley N/O 131st St. : MH #143 to	0125/1756-0148/17	90 DAYS	4/10/2001		412	1,648	1,648	1,648
H: Mapsheet No. 1701 - Alley N/O 131st St. : MH #143 to	0124/1756-0125/17	90 DAYS	4/10/2001		340	1,360	1,360	1,360
Summary for 'PM' = S09S00162					998	3,992	3,992	3,992
PM S09S00168								
H: Mapsheet No. 1704 -New Hampshire : MH #44 to #56	0044/1704-0045/17	120 DAYS	3/28/2001		168	504	504	504
H: Mapsheet No. 1704 -New Hampshire : MH #44 to #56	0045/1704-0056/17	120 DAYS	3/28/2001		157	471	471	471
H: Mapsheet No. 1704 -New Hampshire : MH #44 to #56	0039/1704-0044/17	120 DAYS	3/28/2001		340	1,020	1,020	1,020
Summary for 'PM' = S09S00168					665	1,995	1,995	1,995

Periodics Report for the Uninc. County Area South

2012 - 2014

DESCRIPTION	PIPE_LOCN	FREQUENCY	START DATE	INACTIVE DATE	PIPE LENGTH	2012	2013	2014
PM S09S00173								
H: Mapsheet No. 1705 -Jay St. : MH #973 to #249 (2S)	0250/1705-0973/17	150 DAYS	4/3/2001		305	610	915	915
H: Mapsheet No. 1705 -Jay St. : MH #973 to #249 (2S)	0249/1705-0250/17	150 DAYS	4/3/2001		282	564	846	846
Summary for 'PM' = S09S00173					587	1,174	1,761	1,761
PM S09S00177								
H: Mapsheet No. 1705 -Desford St. : MH #316 to #320	0436/1705-0437/17	150 DAYS	4/3/2001		151	302	453	302
H: Mapsheet No. 1705 -Desford St. : MH #316 to #320	0319/1705-0320/17	150 DAYS	4/3/2001		172	344	516	344
H: Mapsheet No. 1705 -Desford St. : MH #316 to #320	0316/1705-0317/17	150 DAYS	4/3/2001		345	690	1,035	690
H: Mapsheet No. 1705 -Desford St. : MH #316 to #320	0318/1705-0437/17	150 DAYS	4/3/2001		177	354	531	354
H: Mapsheet No. 1705 -Desford St. : MH #316 to #320	0319/1705-0436/17	150 DAYS	4/3/2001		104	208	312	208
H: Mapsheet No. 1705 -Desford St. : MH #316 to #320	0317/1705-0318/17	150 DAYS	4/3/2001		192	384	576	384
Summary for 'PM' = S09S00177					1,141	2,282	3,423	2,282
PM S09S00178								
H: Mapsheet No. 1705 -Budlong Av. : MH #319 to #327	0326/1705-0327/17	120 DAYS	11/1/1999		123	369	369	369
H: Mapsheet No. 1705 -Budlong Av. : MH #319 to #327	0325/1705-0326/17	120 DAYS	11/1/1999		209	627	627	627
H: Mapsheet No. 1705 -Budlong Av. : MH #319 to #327	0319/1705-0325/17	120 DAYS	11/1/1999		408	1,224	1,224	1,224
Summary for 'PM' = S09S00178					740	2,220	2,220	2,220
PM S09S00179								
H: Mapsheet No. 1705 -Vermont : MH #128to #132	0131/1705-0132/17	90 DAYS	2/1/1998		84	336	336	336
H: Mapsheet No. 1705 -Vermont : MH #128to #132	0129/1705-0130/17	90 DAYS	2/1/1998		286	1,144	1,144	1,144
H: Mapsheet No. 1705 -Vermont : MH #128to #132	0128/1705-0129/17	90 DAYS	2/1/1998		293	1,172	1,172	1,172
H: Mapsheet No. 1705 -Vermont : MH #128to #132	0130/1705-0131/17	90 DAYS	2/1/1998		49	196	196	196
Summary for 'PM' = S09S00179					712	2,848	2,848	2,848

Periodics Report for the Uninc. County Area South

2012 - 2014

DESCRIPTION	PIPE_LOCN	FREQUENCY	START DATE	INACTIVE DATE	PIPE LENGTH	2012	2013	2014
PM S09S00182								
H: Mapsheet No. 1705 - 226TH Street : MH #218 TO #22	0218/1705-0399/17	150 DAYS	4/3/2001		50	100	100	150
H: Mapsheet No. 1705 - 226TH Street : MH #218 TO #22	0219/1705-0220/17	150 DAYS	4/3/2001		359	718	718	1,077
H: Mapsheet No. 1705 - 226TH Street : MH #218 TO #22	0220/1705-0221/17	150 DAYS	4/3/2001		368	736	736	1,104
H: Mapsheet No. 1705 - 226TH Street : MH #218 TO #22	0219/1705-0399/17	150 DAYS	4/3/2001		361	722	722	1,083
Summary for 'PM' = S09S00182					1,138	2,276	2,276	3,414
PM S09S00190								
H: Mapsheet No. 1705 -Vermont : MH #128 to #130	0129/1705-0130/17	150 DAYS	1/1/1998		286	858	572	858
H: Mapsheet No. 1705 -Vermont : MH #128 to #130	0128/1705-0129/17	150 DAYS	1/1/1998		293	879	586	879
Summary for 'PM' = S09S00190					579	1,737	1,158	1,737
PM S09S00198								
H: Mapsheet No. 1706 -Oakwater : MH #141 to #144	0142/1706-0143/17	60 DAYS	3/20/2001		252	1,512	1,512	1,512
H: Mapsheet No. 1706 -Oakwater : MH #141 to #144	0143/1706-0144/17	60 DAYS	3/20/2001		90	540	540	540
H: Mapsheet No. 1706 -Oakwater : MH #141 to #144	0141/1706-0142/17	60 DAYS	3/20/2001		287	1,522	1,522	1,522
Summary for 'PM' = S09S00198					629	3,574	3,574	3,574
PM S09S00201								
H: Mapsheet No. 1706 - R/W N/O Sepulveda : Mh 147 to 1	0151/1706-0152/17	60 DAYS	3/20/2001		62	372	372	372
H: Mapsheet No. 1706 - R/W N/O Sepulveda : Mh 147 to 1	0148/1706-0151/17	60 DAYS	3/20/2001		189	1,134	1,134	1,134
H: Mapsheet No. 1706 - R/W N/O Sepulveda : Mh 147 to 1	0152/1706-0153/17	60 DAYS	3/20/2001		235	1,410	1,410	1,410
H: Mapsheet No. 1706 - R/W N/O Sepulveda : Mh 147 to 1	0147/1706-0148/17	60 DAYS	3/20/2001		323	1,938	1,938	1,938
H: Mapsheet No. 1706 - R/W N/O Sepulveda : Mh 147 to 1	0148/1706-0149/17	60 DAYS	3/20/2001		131	786	786	786
H: Mapsheet No. 1706 - R/W N/O Sepulveda : Mh 147 to 1	0150/1706-0151/17	60 DAYS	3/20/2001		205	1,230	1,230	1,230
Summary for 'PM' = S09S00201					1,145	6,870	6,870	6,870
PM S09S00204								
H: Mapsheet No. 1706 -N/S Sepulveda : MH #142 to #671	0142/1706-0671/17	60 DAYS	3/20/2001		89	534	534	534
Summary for 'PM' = S09S00204					89	534	534	534

687

Periodics Report for the Uninc. County Area South

2012 - 2014

DESCRIPTION	PIPE_LOCN	FREQUENCY	START DATE	INACTIVE DATE	PIPE LENGTH	2012	2013	2014
PM S09S00211								
H: Mapsheet No. 1753 -73rd St. : MH #249 to #251	0250/1753-0251/17	120 DAYS	9/13/2001		287	861	861	861
H: Mapsheet No. 1753 -73rd St. : MH #249 to #251	0249/1753-0250/17	120 DAYS	9/13/2001		287	861	861	861
Summary for 'PM' = S09S00211					574	1,722	1,722	1,722
PM S09S00212								
H: Mapsheet No. 1753 -N/S Florence : MH #408 to #411	0408/1753-0410/17	120 DAYS	4/18/2001		193	579	579	579
H: Mapsheet No. 1753 -N/S Florence : MH #408 to #411	0410/1753-0411/17	120 DAYS	4/18/2001		141	423	423	423
Summary for 'PM' = S09S00212					334	1,002	1,002	1,002
PM S09S00213								
H: Mapsheet No. 1753 -Parmelee Av. : MH #249 to #286	0256/1753-0261/17	90 DAYS	9/13/2001		299	1,196	1,196	1,196
H: Mapsheet No. 1753 -Parmelee Av. : MH #249 to #286	0254/1753-0255/17	90 DAYS	9/13/2001		143	572	572	572
H: Mapsheet No. 1753 -Parmelee Av. : MH #249 to #286	0273/1753-0281/17	90 DAYS	9/13/2001		308	1,232	1,232	1,232
H: Mapsheet No. 1753 -Parmelee Av. : MH #249 to #286	0249/1753-0254/17	90 DAYS	9/13/2001		218	872	872	872
H: Mapsheet No. 1753 -Parmelee Av. : MH #249 to #286	0268/1753-0277/17	90 DAYS	9/13/2001		204	816	816	816
H: Mapsheet No. 1753 -Parmelee Av. : MH #249 to #286	0281/1753-0286/17	90 DAYS	9/13/2001		336	1,344	1,344	1,344
H: Mapsheet No. 1753 -Parmelee Av. : MH #249 to #286	0261/1753-0277/17	90 DAYS	9/13/2001		151	604	604	604
Summary for 'PM' = S09S00213					1,659	6,636	6,636	6,636
PM S09S00215								
H: Mapsheet No. 1753 -78th St. : MH #36 to #286	0287/1753-0288/17	120 DAYS	1/1/1998		313	939	939	939
H: Mapsheet No. 1753 -78th St. : MH #36 to #286	0036/1753-TRNK/1	120 DAYS	1/1/1998		259	777	777	777
H: Mapsheet No. 1753 -78th St. : MH #36 to #286	0288/1753-TRNK/1	120 DAYS	1/1/1998		35	105	105	105
H: Mapsheet No. 1753 -78th St. : MH #36 to #286	0286/1753-0287/17	120 DAYS	1/1/1998		313	939	939	939
Summary for 'PM' = S09S00215					920	2,760	2,760	2,760

Periodics Report for the Uninc. County Area South

2012 - 2014

DESCRIPTION	PIPE_LOCN	FREQUENCY	START DATE	INACTIVE DATE	PIPE LENGTH	2012	2013	2014
PM S09S00220								
H: Mapsheet No. 1753 -Holmes Av. : MH #476 to #550	0542/1753-0550/17	60 DAYS	8/20/2001		40	240	240	240
H: Mapsheet No. 1753 -Holmes Av. : MH #476 to #550	0502/1753-0508/17	60 DAYS	8/20/2001		297	1,782	1,782	1,782
H: Mapsheet No. 1753 -Holmes Av. : MH #476 to #550	0476/1753-0482/17	60 DAYS	8/20/2001		299	1,794	1,794	1,794
H: Mapsheet No. 1753 -Holmes Av. : MH #476 to #550	0522/1753-0536/17	60 DAYS	8/20/2001		306	1,836	1,836	1,836
H: Mapsheet No. 1753 -Holmes Av. : MH #476 to #550	0494/1753-0502/17	60 DAYS	8/20/2001		286	1,716	1,716	1,716
H: Mapsheet No. 1753 -Holmes Av. : MH #476 to #550	0536/1753-0542/17	60 DAYS	8/20/2001		283	1,698	1,698	1,698
H: Mapsheet No. 1753 -Holmes Av. : MH #476 to #550	0517/1753-0522/17	60 DAYS	8/20/2001		303	1,818	1,818	1,818
H: Mapsheet No. 1753 -Holmes Av. : MH #476 to #550	0508/1753-0517/17	60 DAYS	8/20/2001		301	1,806	1,806	1,806
H: Mapsheet No. 1753 -Holmes Av. : MH #476 to #550	0482/1753-0489/17	60 DAYS	8/20/2001		287	1,722	1,722	1,722
H: Mapsheet No. 1753 -Holmes Av. : MH #476 to #550	0489/1753-0494/17	60 DAYS	8/20/2001		291	1,746	1,746	1,746
Summary for 'PM' = S09S00220					2,693	16,158	16,158	16,158
PM S09S00221								
H: Mapsheet No. 1754 -Alley E/O Central Ave. : Mh 59 to 6	0061/1754-0062/17	90 DAYS	2/1/1998		298	1,192	1,192	1,192
H: Mapsheet No. 1754 -Alley E/O Central Ave. : Mh 59 to 6	0062/1754-0063/17	90 DAYS	2/1/1998		302	1,208	1,208	1,208
H: Mapsheet No. 1754 -Alley E/O Central Ave. : Mh 59 to 6	0060/1754-0061/17	90 DAYS	2/1/1998		232	928	928	928
H: Mapsheet No. 1754 -Alley E/O Central Ave. : Mh 59 to 6	0059/1754-0060/17	90 DAYS	2/1/1998		229	916	916	916
H: Mapsheet No. 1754 -Alley E/O Central Ave. : Mh 59 to 6	0063/1754-0064/17	90 DAYS	2/1/1998		328	1,312	1,312	1,312
Summary for 'PM' = S09S00221					1,389	5,556	5,556	5,556
PM S09S00232								
H: Mapsheet No. 1756 -Clovis : MH #220 to #223 (3S)	0223/1756-0224/17	90 DAYS	10/21/1999		131	524	524	524
H: Mapsheet No. 1756 -Clovis : MH #220 to #223 (3S)	0221/1756-0222/17	90 DAYS	10/21/1999		254	1,016	1,016	1,016
H: Mapsheet No. 1756 -Clovis : MH #220 to #223 (3S)	0222/1756-0223/17	90 DAYS	10/21/1999		233	932	932	932
H: Mapsheet No. 1756 -Clovis : MH #220 to #223 (3S)	0220/1756-0221/17	90 DAYS	10/21/1999		158	632	632	632
Summary for 'PM' = S09S00232					776	3,104	3,104	3,104

Periodics Report for the Uninc. County Area South

2012 - 2014

DESCRIPTION	PIPE_LOCN	FREQUENCY	START DATE	INACTIVE DATE	PIPE LENGTH	2012	2013	2014
PM S09S00233								
H: Mapsheet No. 1756 -Alley W/O Central Av. : MH #199 t	0199/1756-0200/17	60 DAYS	4/6/2001		39	234	234	234
H: Mapsheet No. 1756 -Alley W/O Central Av. : MH #199 t	0209/1756-0210/17	60 DAYS	4/6/2001		319	1,914	1,914	1,914
H: Mapsheet No. 1756 -Alley W/O Central Av. : MH #199 t	0200/1756-0213/17	60 DAYS	4/6/2001		318	1,908	1,908	1,908
H: Mapsheet No. 1756 -Alley W/O Central Av. : MH #199 t	0210/1756-0213/17	60 DAYS	4/6/2001		332	1,992	1,992	1,992
Summary for 'PM' = S09S00233					1,008	6,048	6,048	6,048
PM S09S00238								
H: Mapsheet No. 1756 -In McKinley : MH #73 to #76	0073/1756-0074/17	120 DAYS	1/1/1998		325	975	975	975
H: Mapsheet No. 1756 -In McKinley : MH #73 to #76	0073/1756-0072/17	120 DAYS	1/1/1998		325	975	975	975
H: Mapsheet No. 1756 -In McKinley : MH #73 to #76	0074/1756-0075/17	120 DAYS	1/1/1998		330	990	990	990
Summary for 'PM' = S09S00238					980	2,940	2,940	2,940
PM S09S00239								
H: Mapsheet No. 1756 -Rosecrans Av. : MH #672 to #378	0379/1756-0672/17	120 DAYS	4/6/2001		174	522	522	522
H: Mapsheet No. 1756 -Rosecrans Av. : MH #672 to #378	0378/1756-0379/17	120 DAYS	4/6/2001		258	774	774	774
Summary for 'PM' = S09S00239					432	1,296	1,296	1,296
PM S09S00240								
H: Mapsheet No. 1756 - El Segundo Blvd: Mh 518 to C-181	0519/1756-0520/17	120 DAYS	1/1/1998		270	810	810	810
H: Mapsheet No. 1756 - El Segundo Blvd: Mh 518 to C-181	0520/1756-0521/17	120 DAYS	1/1/1998		253	759	759	759
H: Mapsheet No. 1756 - El Segundo Blvd: Mh 518 to C-181	0521/1756-0522/17	120 DAYS	1/1/1998		273	819	819	819
H: Mapsheet No. 1756 - El Segundo Blvd: Mh 518 to C-181	0108/1811-0522/17	120 DAYS	1/1/1998		408	1,224	1,224	1,224
H: Mapsheet No. 1756 - El Segundo Blvd: Mh 518 to C-181	0518/1756-0519/17	120 DAYS	1/1/1998		241	723	723	723
Summary for 'PM' = S09S00240					1,445	4,335	4,335	4,335
PM S09S00242								
H: Mapsheet No. 1756 -El Segundo : MH #133 to #128	0131/1756-0132/17	120 DAYS	1/1/1998		65	195	195	195
H: Mapsheet No. 1756 -El Segundo : MH #133 to #128	0132/1756-0133/17	120 DAYS	1/1/1998		180	540	540	540
H: Mapsheet No. 1756 -El Segundo : MH #133 to #128	0128/1756-0131/17	120 DAYS	1/1/1998		141	423	423	423
Summary for 'PM' = S09S00242					386	1,158	1,158	1,158

Periodics Report for the Uninc. County Area South

2012 - 2014

DESCRIPTION	PIPE_LOCN	FREQUENCY	START DATE	INACTIVE DATE	PIPE LENGTH	2012	2013	2014
PM S09S00243								
H: Mapsheet No. 1756 - Avalon Blvd : MH #132 to #144	0136/1756-0140/17	90 DAYS	1/1/1998		112	448	448	448
H: Mapsheet No. 1756 - Avalon Blvd : MH #132 to #144	0140/1756-0141/17	90 DAYS	1/1/1998		330	1,320	1,320	1,320
H: Mapsheet No. 1756 - Avalon Blvd : MH #132 to #144	0141/1756-0143/17	90 DAYS	1/1/1998		213	852	852	852
H: Mapsheet No. 1756 - Avalon Blvd : MH #132 to #144	0133/1756-0134/17	90 DAYS	1/1/1998		215	860	860	860
H: Mapsheet No. 1756 - Avalon Blvd : MH #132 to #144	0134/1756-0136/17	90 DAYS	1/1/1998		211	844	844	844
H: Mapsheet No. 1756 - Avalon Blvd : MH #132 to #144	0132/1756-0133/17	90 DAYS	1/1/1998		180	720	720	720
H: Mapsheet No. 1756 - Avalon Blvd : MH #132 to #144	0143/1756-0144/17	90 DAYS	1/1/1998		199	796	796	796
Summary for 'PM' = S09S00243					1,460	5,840	5,840	5,840
PM S09S00244								
H: Mapsheet No. 1756 -Alley N/O 129th St. : MH #128 to	0151/1701-0152/17	150 DAYS	1/1/1998		272	544	816	544
H: Mapsheet No. 1756 -Alley N/O 129th St. : MH #128 to	0128/1756-0129/17	150 DAYS	1/1/1998		282	564	846	564
H: Mapsheet No. 1756 -Alley N/O 129th St. : MH #128 to	0129/1756-0152/17	150 DAYS	1/1/1998		346	692	1,038	692
Summary for 'PM' = S09S00244					900	1,800	2,700	1,800
PM S09S00251								
H: Mapsheet No. 1757 - Goleta Avenue : MH #230 to #23	0230/1757-0235/17	120 DAYS	8/20/2001		345	1,035	1,035	1,035
Summary for 'PM' = S09S00251					345	1,035	1,035	1,035
PM S09S00258								
H: Mapsheet No. 1757 -R/W W/O Stanford : MH #107 to	0107/1757-0256/17	90 DAYS	9/8/2001		362	1,448	1,448	1,448
Summary for 'PM' = S09S00258					362	1,448	1,448	1,448
PM S09S00299								
H: Mapsheet No. 1808 - Broadway from MH 138 to MH 13	0132/1808-0138/18	120 DAYS	2/7/1998		47	141	141	141
Summary for 'PM' = S09S00299					47	141	141	141

Periodics Report for the Uninc. County Area South

2012 - 2014

DESCRIPTION	PIPE_LOCN	FREQUENCY	START DATE	INACTIVE DATE	PIPE LENGTH	2012	2013	2014
PM S09S00306								
H: Mapsheet No. 1809 -Alley W/O Juniper St. : MH #31 to	0028/1809-0029/18	150 DAYS	3/1/1998		306	918	612	918
H: Mapsheet No. 1809 -Alley W/O Juniper St. : MH #31 to	0029/1809-0031/18	150 DAYS	3/1/1998		314	942	628	942
H: Mapsheet No. 1809 -Alley W/O Juniper St. : MH #31 to	0026/1809-0027/18	150 DAYS	3/1/1998		308	924	616	924
H: Mapsheet No. 1809 -Alley W/O Juniper St. : MH #31 to	0025/1809-0026/18	150 DAYS	3/1/1998		350	1,050	700	1,050
H: Mapsheet No. 1809 -Alley W/O Juniper St. : MH #31 to	0027/1809-0028/18	150 DAYS	3/1/1998		365	1,095	730	1,095
Summary for 'PM' = S09S00306					1,643	4,929	3,286	4,929
PM S09S00310								
H: Mapsheet No. 1811 -Aranbe Av. : MH #50 to #96	0077/1811-0089/18	90 DAYS	1/1/1998		240	960	960	960
H: Mapsheet No. 1811 -Aranbe Av. : MH #50 to #96	0089/1811-0090/18	90 DAYS	1/1/1998		240	960	960	960
H: Mapsheet No. 1811 -Aranbe Av. : MH #50 to #96	0064/1811-0076/18	90 DAYS	1/1/1998		240	960	960	960
H: Mapsheet No. 1811 -Aranbe Av. : MH #50 to #96	0090/1811-0096/18	90 DAYS	1/1/1998		240	960	960	960
H: Mapsheet No. 1811 -Aranbe Av. : MH #50 to #96	0076/1811-0077/18	90 DAYS	1/1/1998		240	960	960	960
H: Mapsheet No. 1811 -Aranbe Av. : MH #50 to #96	0062/1811-0064/18	90 DAYS	1/1/1998		240	960	960	960
H: Mapsheet No. 1811 -Aranbe Av. : MH #50 to #96	0050/1811-0062/18	90 DAYS	1/1/1998		240	960	960	960
Summary for 'PM' = S09S00310					1,680	6,720	6,720	6,720
PM S09S00321								
H: Mapsheet No. 1866 -R/W S/O Pixley St. : T/L to #18	0018/1866-TRNK/1	90 DAYS	2/21/2005		148	592	592	592
Summary for 'PM' = S09S00321					148	592	592	592
PM S09S00323								
H: Mapsheet No. 1866 -Queensdale St. : MH #72 to #70	0070/1866-0071/18	120 DAYS	4/25/2001		147	441	441	441
H: Mapsheet No. 1866 -Queensdale St. : MH #72 to #70	0071/1866-0072/18	120 DAYS	4/25/2001		156	468	468	468
Summary for 'PM' = S09S00323					303	909	909	909

Periodics Report for the Uninc. County Area South

2012 - 2014

DESCRIPTION	PIPE_LOCN	FREQUENCY	START DATE	INACTIVE DATE	PIPE LENGTH	2012	2013	2014
PM S09S00327								
H: Mapsheet No. 1867 -White Av. : MH #45 to #51	0046/1867-0047/18	90 DAYS	2/1/1998		304	1,216	1,216	1,216
H: Mapsheet No. 1867 -White Av. : MH #45 to #51	0050/1867-0051/18	90 DAYS	2/1/1998		312	1,248	1,248	1,248
H: Mapsheet No. 1867 -White Av. : MH #45 to #51	0047/1867-0050/18	90 DAYS	2/1/1998		309	1,236	1,236	1,236
H: Mapsheet No. 1867 -White Av. : MH #45 to #51	0045/1867-0046/18	90 DAYS	2/1/1998		304	1,216	1,216	1,216
Summary for 'PM' = S09S00327					1,229	4,916	4,916	4,916
PM S09S00335								
H: Mapsheet No. 1700 - Imperial Hwy : MH # 167 to #16	0164/1700-0165/17	90 DAYS	4/27/2010		241	964	964	964
H: Mapsheet No. 1700 - Imperial Hwy : MH # 167 to #16	0165/1700-0167/17	90 DAYS	4/27/2010		362	1,448	1,448	1,448
H: Mapsheet No. 1700 - Imperial Hwy : MH # 167 to #16	0163/1700-0164/17	90 DAYS	4/27/2010		121	484	484	484
H: Mapsheet No. 1700 - Imperial Hwy : MH # 167 to #16	0162/1700-0163/17	90 DAYS	4/27/2010		182	728	728	728
Summary for 'PM' = S09S00335					906	3,624	3,624	3,624
PM S09S00340								
H: Mapsheet No. 1700 - Budlong Avenue : Mh 255 to 196	0196/1700-0212/17	90 DAYS	4/27/2001		350	1,400	1,400	1,400
H: Mapsheet No. 1700 - Budlong Avenue : Mh 255 to 196	0212/1700-0255/17	90 DAYS	4/27/2001		300	1,200	1,200	1,200
Summary for 'PM' = S09S00340					650	2,600	2,600	2,600
PM S09S00341								
H: Mapsheet No. 1701 - San Pedro Street: Mh 425 to 148	0143/1701-0148/17	60 DAYS	4/10/2001		246	1,476	1,476	1,476
H: Mapsheet No. 1701 - San Pedro Street: Mh 425 to 148	0425/1701-0429/17	60 DAYS	4/10/2001		150	900	900	900
H: Mapsheet No. 1701 - San Pedro Street: Mh 425 to 148	0143/1701-0429/17	60 DAYS	4/10/2001		165	990	990	990
Summary for 'PM' = S09S00341					561	3,366	3,366	3,366
PM S09S00342								
H: Mapsheet No. 1754 - 98th St. : Mh #29 to #31	0029/1754-0031/17	120 DAYS	4/18/2001		291	873	873	873
Summary for 'PM' = S09S00342					291	873	873	873

Periodics Report for the Uninc. County Area South

2012 - 2014

DESCRIPTION	PIPE_LOCN	FREQUENCY	START DATE	INACTIVE DATE	PIPE LENGTH	2012	2013	2014
PM S09S00344								
H: Mapsheet No. 1753 - Maie Ave : MH #416 to #368	0368/1753-0369/17	90 DAYS	9/12/2001		34	136	136	136
H: Mapsheet No. 1753 - Maie Ave : MH #416 to #368	0370/1753-0371/17	90 DAYS	9/12/2001		278	1,112	1,112	1,112
H: Mapsheet No. 1753 - Maie Ave : MH #416 to #368	0415/1753-0416/17	90 DAYS	9/12/2001		176	704	704	704
H: Mapsheet No. 1753 - Maie Ave : MH #416 to #368	0371/1753-0372/17	90 DAYS	9/12/2001		276	1,104	1,104	1,104
H: Mapsheet No. 1753 - Maie Ave : MH #416 to #368	0413/1753-0414/17	90 DAYS	9/12/2001		86	344	344	344
H: Mapsheet No. 1753 - Maie Ave : MH #416 to #368	0369/1753-0370/17	90 DAYS	9/12/2001		107	428	428	428
H: Mapsheet No. 1753 - Maie Ave : MH #416 to #368	0414/1753-0415/17	90 DAYS	9/12/2001		108	432	432	432
H: Mapsheet No. 1753 - Maie Ave : MH #416 to #368	0372/1753-0413/17	90 DAYS	9/12/2001		276	1,104	1,104	1,104
Summary for 'PM' = S09S00344					1,341	5,364	5,364	5,364
PM S09S00345								
H: Mapsheet No. 1756 - R/W E/O Wadsworth : MH #232 t	0232/1756-0233/17	120 DAYS	4/6/2001		65	195	195	195
H: Mapsheet No. 1756 - R/W E/O Wadsworth : MH #232 t	0243/1756-0244/17	120 DAYS	4/6/2001		69	207	207	207
H: Mapsheet No. 1756 - R/W E/O Wadsworth : MH #232 t	0238/1756-0239/17	120 DAYS	4/6/2001		50	150	150	150
H: Mapsheet No. 1756 - R/W E/O Wadsworth : MH #232 t	0237/1756-0238/17	120 DAYS	4/6/2001		50	150	150	150
H: Mapsheet No. 1756 - R/W E/O Wadsworth : MH #232 t	0236/1756-0237/17	120 DAYS	4/6/2001		112	336	336	336
H: Mapsheet No. 1756 - R/W E/O Wadsworth : MH #232 t	0233/1756-0236/17	120 DAYS	4/6/2001		150	450	450	450
H: Mapsheet No. 1756 - R/W E/O Wadsworth : MH #232 t	0239/1756-0243/17	120 DAYS	4/6/2001		240	720	720	720
Summary for 'PM' = S09S00345					736	2,208	2,208	2,208
PM S09S00346								
H: Mapsheet No. 1705 - Carson St. : MH #269 to #431 &	0431/1705-0432/17	60 DAYS	3/29/2001		60	360	360	360
H: Mapsheet No. 1705 - Carson St. : MH #269 to #431 &	0432/1705-0433/17	60 DAYS	3/29/2001		60	360	360	360
H: Mapsheet No. 1705 - Carson St. : MH #269 to #431 &	0269/1705-0432/17	60 DAYS	3/29/2001		140	840	840	840
H: Mapsheet No. 1705 - Carson St. : MH #269 to #431 &	0433/1705-TRNK/1	60 DAYS	3/29/2001		30	180	180	180
Summary for 'PM' = S09S00346					290	1,740	1,740	1,740

Periodics Report for the Uninc. County Area South

2012 - 2014

DESCRIPTION	PIPE_LOCN	FREQUENCY	START DATE	INACTIVE DATE	PIPE LENGTH	2012	2013	2014
PM S09S00352								
H: Mapsheet No. 1705 - E/S Vermont Avenue: Mh 119 to	0119/1705-0120/17	120 DAYS	4/30/1999		270	810	810	810
H: Mapsheet No. 1705 - E/S Vermont Avenue: Mh 119 to	0120/1705-1082/17	120 DAYS	4/30/1999		246	738	738	738
Summary for 'PM' = S09S00352					516	1,548	1,548	1,548
PM S09S00355								
H: Mapsheet No. 1537 - 116TH Street : Mh 70 to T/L	0044/1537-0068/15	60 DAYS	4/20/2001		325	1,950	1,950	1,950
H: Mapsheet No. 1537 - 116TH Street : Mh 70 to T/L	0067/1537-TRNK/1	60 DAYS	4/20/2001		27	162	162	162
H: Mapsheet No. 1537 - 116TH Street : Mh 70 to T/L	0068/1537-0069/15	60 DAYS	4/20/2001		365	2,190	2,190	2,190
H: Mapsheet No. 1537 - 116TH Street : Mh 70 to T/L	0044/1537-0067/15	60 DAYS	4/20/2001		122	732	732	732
H: Mapsheet No. 1537 - 116TH Street : Mh 70 to T/L	0069/1537-0070/15	60 DAYS	4/20/2001		368	2,208	2,208	2,208
Summary for 'PM' = S09S00355					1,207	7,242	7,242	7,242
PM S09S00356								
H: Mapsheet No. 1647 - 147th St : MH #40 to #50	0046/1647-0050/16	60 DAYS	8/20/2001		301	1,806	1,806	1,806
H: Mapsheet No. 1647 - 147th St : MH #40 to #50	0040/1647-0041/16	60 DAYS	8/20/2001		265	1,590	1,590	1,590
H: Mapsheet No. 1647 - 147th St : MH #40 to #50	0043/1647-0044/16	60 DAYS	8/20/2001		89	534	534	534
H: Mapsheet No. 1647 - 147th St : MH #40 to #50	0044/1647-0045/16	60 DAYS	8/20/2001		320	1,920	1,920	1,920
H: Mapsheet No. 1647 - 147th St : MH #40 to #50	0042/1647-0043/16	60 DAYS	8/20/2001		363	2,178	2,178	2,178
H: Mapsheet No. 1647 - 147th St : MH #40 to #50	0045/1647-0046/16	60 DAYS	8/20/2001		320	1,920	1,920	1,920
H: Mapsheet No. 1647 - 147th St : MH #40 to #50	0041/1647-0042/16	60 DAYS	8/20/2001		350	2,100	2,100	2,100
Summary for 'PM' = S09S00356					2,008	12,048	12,048	12,048

Periodics Report for the Uninc. County Area South

2012 - 2014

DESCRIPTION	PIPE_LOCN	FREQUENCY	START DATE	INACTIVE DATE	PIPE LENGTH	2012	2013	2014
PM S09S00360								
H: Mapsheet No. 1867 - San Vicente Street: Mh 250 to 278	0254/1867-0255/18	150 DAYS	4/25/2001		165	330	495	330
H: Mapsheet No. 1867 - San Vicente Street: Mh 250 to 278	0253/1867-0254/18	150 DAYS	4/25/2001		162	324	486	324
H: Mapsheet No. 1867 - San Vicente Street: Mh 250 to 278	0252/1867-0253/18	150 DAYS	4/25/2001		166	332	498	332
H: Mapsheet No. 1867 - San Vicente Street: Mh 250 to 278	0244/1867-0251/18	150 DAYS	4/25/2001		165	330	495	330
H: Mapsheet No. 1867 - San Vicente Street: Mh 250 to 278	0244/1867-0250/18	150 DAYS	4/25/2001		171	342	513	342
H: Mapsheet No. 1867 - San Vicente Street: Mh 250 to 278	0255/1867-0256/18	150 DAYS	4/25/2001		161	322	483	322
Summary for 'PM' = S09S00360					990	1,980	2,970	1,980
PM S09S00367								
H: Mapsheet No. 1593 - Marine Ave : MH #89 to #83	0083/1593-0084/15	120 DAYS	8/20/2001		350	1,050	1,050	1,050
H: Mapsheet No. 1593 - Marine Ave : MH #89 to #83	0085/1593-0086/15	120 DAYS	8/20/2001		334	1,002	1,002	1,002
H: Mapsheet No. 1593 - Marine Ave : MH #89 to #83	0083/1593-TRNK/1	120 DAYS	8/20/2001		115	345	345	345
H: Mapsheet No. 1593 - Marine Ave : MH #89 to #83	0086/1593-TRNK/1	120 DAYS	8/20/2001		227	681	681	681
H: Mapsheet No. 1593 - Marine Ave : MH #89 to #83	0088/1593-TRNK/1	120 DAYS	8/20/2001		56	168	975	975
H: Mapsheet No. 1593 - Marine Ave : MH #89 to #83	0084/1593-0085/15	120 DAYS	8/20/2001		316	948	948	948
H: Mapsheet No. 1593 - Marine Ave : MH #89 to #83	0088/1593-0089/15	120 DAYS	8/20/2001		325	975	975	975
Summary for 'PM' = S09S00367					1,723	5,169	5,976	5,976
PM S09S0037								
H: Mapsheet No.1706 :R/W W/O Fabry Drive Mh 9 to 10	0009/1706-0010/17	150 DAYS	9/10/1998		324	648	972	648
Summary for 'PM' = S09S0037					324	648	972	648
PM S09S00371								
H: Mapsheet No. 1752 - 58TH PL : MH #50 to #49	0049/1752-0050/17	60 DAYS	4/18/2001		302	1,812	1,812	1,812
Summary for 'PM' = S09S00371					302	1,812	1,812	1,812
PM S09S00376								
H: Mapsheet No. 1756 - Central Ave : MH #194 to #198 (0197/1756-0198/17	120 DAYS	4/6/2001		250	750	750	750
H: Mapsheet No. 1756 - Central Ave : MH #194 to #198 (0194/1756-0197/17	120 DAYS	4/6/2001		258	774	774	774
Summary for 'PM' = S09S00376					508	1,524	1,524	1,524

Periodics Report for the Uninc. County Area South

2012 - 2014

DESCRIPTION	PIPE_LOCN	FREQUENCY	START DATE	INACTIVE DATE	PIPE LENGTH	2012	2013	2014
PM S09S00377								
H: Mapsheet No. 1756 - Stanford Ave : MH #80 to #670 (0103/1756-0667/17	90 DAYS	8/20/2001		360	1,440	1,440	1,440
H: Mapsheet No. 1756 - Stanford Ave : MH #80 to #670 (0100/1756-0101/17	90 DAYS	8/20/2001		255	1,020	1,020	1,020
H: Mapsheet No. 1756 - Stanford Ave : MH #80 to #670 (0080/1756-0100/17	90 DAYS	8/20/2001		290	1,160	1,160	1,160
H: Mapsheet No. 1756 - Stanford Ave : MH #80 to #670 (0102/1756-0103/17	90 DAYS	8/20/2001		298	1,192	1,192	1,192
H: Mapsheet No. 1756 - Stanford Ave : MH #80 to #670 (0667/1756-0670/17	90 DAYS	8/20/2001		76	304	304	304
H: Mapsheet No. 1756 - Stanford Ave : MH #80 to #670 (0101/1756-0102/17	90 DAYS	8/20/2001		261	1,044	1,044	1,044
Summary for 'PM' = S09S00377					1,540	6,160	6,160	6,160
PM S09S00381								
H: Mapsheet No. 1754 - Alley E/o Holmes Ave : MH #327	0330/1754-0331/17	150 DAYS	4/18/2001		284	568	852	568
H: Mapsheet No. 1754 - Alley E/o Holmes Ave : MH #327	0327/1754-0328/17	150 DAYS	4/18/2001		223	446	669	446
H: Mapsheet No. 1754 - Alley E/o Holmes Ave : MH #327	0328/1754-0330/17	150 DAYS	4/18/2001		254	508	762	508
H: Mapsheet No. 1754 - Alley E/o Holmes Ave : MH #327	0331/1754-0332/17	150 DAYS	4/18/2001		280	560	840	560
Summary for 'PM' = S09S00381					1,041	2,082	3,123	2,082
PM S09S00385								
H: Mapsheet No. 1591 - Alley w/o Hawthorne Blvd : MH #	0082/1591-0114/15	90 DAYS	8/24/2001		296	1,184	1,184	1,184
H: Mapsheet No. 1591 - Alley w/o Hawthorne Blvd : MH #	0114/1591-0115/15	90 DAYS	8/24/2001		313	1,252	1,252	1,252
Summary for 'PM' = S09S00385					609	2,436	2,436	2,436
PM S09S00386								
H: Mapsheet No. 1755 - 121st ST : MH # 193 to #194D	0193/1755-0194/17	90 DAYS	3/1/1998		266	1,064	1,064	1,064
Summary for 'PM' = S09S00386					266	1,064	1,064	1,064
PM S09S00390								
H: Mapsheet No. 1592 - 137TH ST : MH #84 TO #82 (2)	0082/1592-0083/15	90 DAYS	7/1/1998		350	1,400	1,400	1,400
H: Mapsheet No. 1592 - 137TH ST : MH #84 TO #82 (2)	0083/1592-0084/15	90 DAYS	7/1/1998		350	1,400	1,400	1,400
Summary for 'PM' = S09S00390					700	2,800	2,800	2,800

Periodics Report for the Uninc. County Area South

2012 - 2014

DESCRIPTION	PIPE_LOCN	FREQUENCY	START DATE	INACTIVE DATE	PIPE LENGTH	2012	2013	2014
PM S09S00401								
H:Mapsheet No.1753-Converse From MH #416 to MH #46	0441/1753-0444/17	120 DAYS	9/12/2001		318	954	954	954
H:Mapsheet No.1753-Converse From MH #416 to MH #46	0416/1753-0418/17	120 DAYS	9/12/2001		145	435	435	435
H:Mapsheet No.1753-Converse From MH #416 to MH #46	0444/1753-0456/17	120 DAYS	9/12/2001		318	954	954	954
H:Mapsheet No.1753-Converse From MH #416 to MH #46	0418/1753-0420/17	120 DAYS	9/12/2001		302	906	906	906
H:Mapsheet No.1753-Converse From MH #416 to MH #46	0460/1753-0461/17	120 DAYS	9/12/2001		263	789	789	789
H:Mapsheet No.1753-Converse From MH #416 to MH #46	0436/1753-0441/17	120 DAYS	9/12/2001		240	720	720	720
H:Mapsheet No.1753-Converse From MH #416 to MH #46	0461/1753-0466/17	120 DAYS	9/12/2001		327	981	981	981
H:Mapsheet No.1753-Converse From MH #416 to MH #46	0456/1753-0460/17	120 DAYS	9/12/2001		316	948	948	948
H:Mapsheet No.1753-Converse From MH #416 to MH #46	0420/1753-0438/17	120 DAYS	9/12/2001		308	924	924	924
H:Mapsheet No.1753-Converse From MH #416 to MH #46	0436/1753-0438/17	120 DAYS	9/12/2001		300	900	900	900
Summary for 'PM' = S09S00401					2,837	8,511	8,511	8,511
PM S09S00402								
H:Mapsheet No. 1808-vSeville Ave. From MH #243 to MH	0242/1808-0243/18	120 DAYS	4/20/2001		189	567	567	567
Summary for 'PM' = S09S00402					189	567	567	567
PM S09S00403								
H:Mapsheet No.1756-E/S Avalon From MH #15 to MH #19	0015/1756-0017/17	120 DAYS	4/6/2001		296	888	888	888
H:Mapsheet No.1756-E/S Avalon From MH #15 to MH #19	0017/1756-0019/17	120 DAYS	4/6/2001		107	321	321	321
Summary for 'PM' = S09S00403					403	1,209	1,209	1,209
PM S09S00404								
H:Mapsheet No.1756-140th St. From MH #17 to MH #29	0017/1756-0029/17	120 DAYS	6/4/2001		152	456	456	456
Summary for 'PM' = S09S00404					152	456	456	456

Periodics Report for the Uninc. County Area South

2012 - 2014

DESCRIPTION	PIPE_LOCN	FREQUENCY	START DATE	INACTIVE DATE	PIPE LENGTH	2012	2013	2014
PM S09S00405								
H:Mapsheets No.1810-117th St. From MH #20 to T/L Mona	0023/1810-0024/18	150 DAYS	4/11/2001		217	434	434	651
H:Mapsheets No.1810-117th St. From MH #20 to T/L Mona	0025/1810-TRNK/1	150 DAYS	4/11/2001		141	282	282	423
H:Mapsheets No.1810-117th St. From MH #20 to T/L Mona	0020/1810-0023/18	150 DAYS	4/11/2001		227	454	454	681
H:Mapsheets No.1810-117th St. From MH #20 to T/L Mona	0024/1810-0025/18	150 DAYS	4/11/2001		286	572	572	858
Summary for 'PM' = S09S00405					871	1,742	1,742	2,613
PM S09S00406								
H:Mapsheets No.1808-Broadway From MH #273 to MH #27	0273/1808-0274/18	120 DAYS	4/20/2001		333	999	999	999
Summary for 'PM' = S09S00406					333	999	999	999
PM S09S00407								
H:Mapsheets No.1591- Hawthorne Blvd: Mh 81 to 74	0075/1591-0076/15	90 DAYS	1/22/2008		292	1,168	1,168	1,168
H:Mapsheets No.1591- Hawthorne Blvd: Mh 81 to 74	0079/1591-0080/15	90 DAYS	1/22/2008		350	1,400	1,400	1,400
H:Mapsheets No.1591- Hawthorne Blvd: Mh 81 to 74	0077/1591-0078/15	90 DAYS	1/22/2008		333	1,332	1,332	1,332
H:Mapsheets No.1591- Hawthorne Blvd: Mh 81 to 74	0078/1591-0079/15	90 DAYS	1/22/2008		321	1,284	1,284	1,284
H:Mapsheets No.1591- Hawthorne Blvd: Mh 81 to 74	0074/1591-0075/15	90 DAYS	1/22/2008		325	1,300	1,300	1,300
H:Mapsheets No.1591- Hawthorne Blvd: Mh 81 to 74	0080/1591-0081/15	90 DAYS	1/22/2008		301	1,204	1,204	1,204
H:Mapsheets No.1591- Hawthorne Blvd: Mh 81 to 74	0076/1591-0077/15	90 DAYS	1/22/2008		56	224	224	224
Summary for 'PM' = S09S00407					1,978	7,912	7,912	7,912
PM S09S00408								
H:Mapsheets No.1591-106th St. From MH #74 to MH 59	0072/1591-0073/15	90 DAYS	8/24/2001		294	1,176	1,176	1,176
H:Mapsheets No.1591-106th St. From MH #74 to MH 59	0059/1591-0071/15	90 DAYS	8/24/2001		101	404	404	404
H:Mapsheets No.1591-106th St. From MH #74 to MH 59	0071/1591-0072/15	90 DAYS	8/24/2001		279	1,116	1,116	1,116
H:Mapsheets No.1591-106th St. From MH #74 to MH 59	0073/1591-0074/15	90 DAYS	8/24/2001		350	1,400	1,400	1,400
Summary for 'PM' = S09S00408					1,024	4,096	4,096	4,096

Periodics Report for the Uninc. County Area South

2012 - 2014

DESCRIPTION	PIPE_LOCN	FREQUENCY	START DATE	INACTIVE DATE	PIPE LENGTH	2012	2013	2014
PM S09S00409								
H: Mapsheet No.1811-Alley W/O Alameda : MH #219 to M	0217/1811-0218/18	150 DAYS	4/11/2001		236	472	472	708
H: Mapsheet No.1811-Alley W/O Alameda : MH #219 to M	0216/1811-0217/18	150 DAYS	4/11/2001		207	414	414	621
H: Mapsheet No.1811-Alley W/O Alameda : MH #219 to M	0218/1811-0219/18	150 DAYS	4/11/2001		42	84	84	126
Summary for 'PM' = S09S00409					485	970	970	1,455
PM S09S0041								
H: Mapsheet No. 1753 - Zamora St. From MH #296 to MH	0296/1753-0297/17	150 DAYS	9/13/2001		304	608	912	608
Summary for 'PM' = S09S0041					304	608	912	608
PM S09S0042								
H: Mapsheet No. 1867- Alondra Blvd From MH #87 to MH	0086/1867-0087/18	150 DAYS	4/25/2001		53	159	106	159
Summary for 'PM' = S09S0042					53	159	106	159
PM S09S0044								
H: Mapsheet No. 1591-E/S Inglewood Ave. From MH #212	0210/1591-0211/15	60 DAYS	11/3/1998		350	2,100	2,100	2,100
H: Mapsheet No. 1591-E/S Inglewood Ave. From MH #212	0211/1591-0212/15	60 DAYS	11/3/1998		350	2,100	2,100	2,100
Summary for 'PM' = S09S0044					700	4,200	4,200	4,200
PM S09S0046								
H: Mapsheet No.-1591-Mansel Ave From MH 149 to MH 14	0148/1591-0149/15	120 DAYS	1/17/1999		310	930	930	930
Summary for 'PM' = S09S0046					310	930	930	930
PM S09S0048								
H: Mapsheet No.1867-Harris St. From MH 225 to MH 249	0225/1867-0249/18	150 DAYS	4/25/2001		327	981	654	654
Summary for 'PM' = S09S0048					327	981	654	654

Periodics Report for the Uninc. County Area South

2012 - 2014

DESCRIPTION	PIPE_LOCN	FREQUENCY	START DATE	INACTIVE DATE	PIPE LENGTH	2012	2013	2014
PM S09S0052								
H: Mapsheet No. 1705-213th st. From MH 297 to MH 303	0297/1705-0300/17	120 DAYS	3/18/1999		246	738	336	336
H: Mapsheet No. 1705-213th st. From MH 297 to MH 303	0302/1705-0303/17	120 DAYS	3/18/1999		303	909	909	909
H: Mapsheet No. 1705-213th st. From MH 297 to MH 303	0301/1705-0302/17	120 DAYS	3/18/1999		166	498	498	498
H: Mapsheet No. 1705-213th st. From MH 297 to MH 303	0300/1705-0301/17	120 DAYS	3/18/1999		95	285	285	285
Summary for 'PM' = S09S0052					810	2,430	2,028	2,028
PM S09S0054								
H: Mapsheet No. 1753-S/S Florence From MH 548 to MH 55	0542/1753-0550/17	120 DAYS	4/18/2001		40	120	120	120
H: Mapsheet No. 1753-S/S Florence From MH 548 to MH 55	0549/1753-0550/17	120 DAYS	4/18/2001		298	894	894	894
H: Mapsheet No. 1753-S/S Florence From MH 548 to MH 55	0548/1753-0549/17	120 DAYS	4/18/2001		285	855	855	855
Summary for 'PM' = S09S0054					623	1,869	1,869	1,869
PM S09S0055								
H: Mapsheet No. 1700 - New Hampshire Avenue: Mh 112 t	0112/1700-0153/17	90 DAYS	4/5/1999		273	1,092	1,092	1,092
H: Mapsheet No. 1700 - New Hampshire Avenue: Mh 112 t	0152/1700-0153/17	90 DAYS	4/5/1999		235	940	940	940
Summary for 'PM' = S09S0055					508	2,032	2,032	2,032
PM S09S0058								
H: Mapsheet No. 1867-Alondra Blvd. From MH 65 to MH 6	0060/1867-0065/18	150 DAYS	4/25/2001		295	590	885	590
Summary for 'PM' = S09S0058					295	590	885	590
PM S09S00601								
H: Mapsheet No. 1867-Alley W/O Williams Avenue: Mh 153	0101/1867-0152/18	150 DAYS	4/14/1999		324	648	972	648
H: Mapsheet No. 1867-Alley W/O Williams Avenue: Mh 153	0152/1867-0153/18	150 DAYS	4/14/1999		325	650	975	650
Summary for 'PM' = S09S00601					649	1,298	1,947	1,298

Periodics Report for the Uninc. County Area South

2012 - 2014

DESCRIPTION	PIPE_LOCN	FREQUENCY	START DATE	INACTIVE DATE	PIPE LENGTH	2012	2013	2014
PM S09S00606								
H: Mapsheet No.1811-Stockwell From MH 198 to MH 140 (0193/1811-TRNK/1	150 DAYS	4/11/2001		132	264	264	396
H: Mapsheet No.1811-Stockwell From MH 198 to MH 140 (0193/1811-0194/18	150 DAYS	4/11/2001		355	710	710	1,065
H: Mapsheet No.1811-Stockwell From MH 198 to MH 140 (0194/1811-0198/18	150 DAYS	4/11/2001		290	580	580	870
Summary for 'PM' = S09S00606					777	1,554	1,554	2,331
PM S09S00612								
H: Mapsheet No.1753-78th St. From MH 33 to MH 34	0033/1753-0034/17	150 DAYS	4/17/2001		273	546	819	546
Summary for 'PM' = S09S00612					273	546	819	546
PM S09S00614								
H: Mapsheet No.1702 157TH Street From MH 166 to MH 1	0166/1702-TRNK/1	120 DAYS	4/10/2001		169	507	507	507
Summary for 'PM' = S09S00614					169	507	507	507
PM S09S00617								
H: Mapsheet No.1811- Oleander From MH 80 to MH 93 (2S	0086/1811-0093/18	150 DAYS	4/11/2001		256	512	512	768
H: Mapsheet No.1811- Oleander From MH 80 to MH 93 (2S	0080/1811-0086/18	150 DAYS	4/11/2001		240	480	480	720
Summary for 'PM' = S09S00617					496	992	992	1,488
PM S09S00619								
H: Mapsheet No. 1811-Stockwell From MH 124 to MH 80 (0081/1811-0297/18	150 DAYS	4/11/2001		207	414	414	621
H: Mapsheet No. 1811-Stockwell From MH 124 to MH 80 (0297/1811-TRNK/1	150 DAYS	4/11/2001		355	710	710	1,065
H: Mapsheet No. 1811-Stockwell From MH 124 to MH 80 (0080/1811-0081/18	150 DAYS	4/11/2001		225	450	450	675
Summary for 'PM' = S09S00619					787	1,574	1,574	2,361
PM S09S00620								
H: Mapsheet No. 1705- E/S Vermont From MH 117 to MH	0448/1705-0449/17	120 DAYS	3/30/2001		135	405	405	405
H: Mapsheet No. 1705- E/S Vermont From MH 117 to MH	0447/1705-0448/17	120 DAYS	3/30/2001		120	360	360	360
H: Mapsheet No. 1705- E/S Vermont From MH 117 to MH	0449/1705-0450/17	120 DAYS	3/30/2001		255	765	765	765
H: Mapsheet No. 1705- E/S Vermont From MH 117 to MH	0450/1705-0451/17	120 DAYS	3/30/2001		105	315	315	315
Summary for 'PM' = S09S00620					615	1,845	1,845	1,845

Periodics Report for the Uninc. County Area South

2012 - 2014

DESCRIPTION	PIPE_LOCN	FREQUENCY	START DATE	INACTIVE DATE	PIPE LENGTH	2012	2013	2014
PM S09S00622								
H: Mapsheet No.1755 - Antwerp From MH 70 to T/L (3S)	0071/1755-0072/17	150 DAYS	11/29/1999		141	282	423	282
H: Mapsheet No.1755 - Antwerp From MH 70 to T/L (3S)	0072/1755-TRNK/1	150 DAYS	11/29/1999		134	268	402	268
H: Mapsheet No.1755 - Antwerp From MH 70 to T/L (3S)	0070/1755-0071/17	150 DAYS	11/29/1999		308	616	924	616
Summary for 'PM' = S09S00622					583	1,166	1,749	1,166
PM S09S00624								
H: Mapsheet No.1757-Alley N/O Compton From Mh 240 to	0237/1757-0238/17	120 DAYS	8/20/2001		106	318	318	318
H: Mapsheet No.1757-Alley N/O Compton From Mh 240 to	0238/1757-0239/17	120 DAYS	8/20/2001		155	465	465	465
H: Mapsheet No.1757-Alley N/O Compton From Mh 240 to	0236/1757-0237/17	120 DAYS	8/20/2001		310	930	930	930
H: Mapsheet No.1757-Alley N/O Compton From Mh 240 to	0235/1757-0236/17	120 DAYS	8/20/2001		316	948	948	948
H: Mapsheet No.1757-Alley N/O Compton From Mh 240 to	0233/1757-0234/17	120 DAYS	8/20/2001		270	810	810	810
H: Mapsheet No.1757-Alley N/O Compton From Mh 240 to	0234/1757-0235/17	120 DAYS	8/20/2001		283	849	849	849
H: Mapsheet No.1757-Alley N/O Compton From Mh 240 to	0239/1757-0240/17	120 DAYS	8/20/2001		227	681	681	681
Summary for 'PM' = S09S00624					1,667	5,001	5,001	5,001
PM S09S00626								
H: Mapsheet No. 1811-El Segundo Blvd. From Mh 172 to T	0174/1811-TRNK/1	120 DAYS	4/11/2001		279	837	837	837
H: Mapsheet No. 1811-El Segundo Blvd. From Mh 172 to T	0172/1811-0173/18	120 DAYS	4/11/2001		299	897	897	897
H: Mapsheet No. 1811-El Segundo Blvd. From Mh 172 to T	0173/1811-0174/18	120 DAYS	4/11/2001		302	906	906	906
Summary for 'PM' = S09S00626					880	2,640	2,640	2,640
PM S09S00633								
H: Mapsheet No 1757-Stanford From Mh 86 to Mh 330	0106/1757-0107/17	90 DAYS	9/8/2001		276	1,104	1,104	1,104
H: Mapsheet No 1757-Stanford From Mh 86 to Mh 330	0109/1757-0330/17	90 DAYS	9/8/2001		145	580	580	580
H: Mapsheet No 1757-Stanford From Mh 86 to Mh 330	0105/1757-0106/17	90 DAYS	9/8/2001		232	928	928	928
H: Mapsheet No 1757-Stanford From Mh 86 to Mh 330	0086/1757-0105/17	90 DAYS	9/8/2001		200	800	800	800
H: Mapsheet No 1757-Stanford From Mh 86 to Mh 330	0107/1757-0108/17	90 DAYS	9/8/2001		131	524	524	524
H: Mapsheet No 1757-Stanford From Mh 86 to Mh 330	0108/1757-0109/17	90 DAYS	9/8/2001		302	1,208	1,208	1,208
Summary for 'PM' = S09S00633					1,286	5,144	5,144	5,144

Periodics Report for the Uninc. County Area South

2012 - 2014

DESCRIPTION	PIPE_LOCN	FREQUENCY	START DATE	INACTIVE DATE	PIPE LENGTH	2012	2013	2014
PM S09S00635								
H: Mapsheet No 1645-St. Andrews From Mh 100 to Mh 11	0100/1645-0115/16	150 DAYS	4/25/2000		345	690	1,035	690
Summary for 'PM' = S09S00635					345	690	1,035	690
PM S09S00648								
H: Mapsheet No.1700 111th St From Mh 112 to Mh 114	0111/1700-0112/17	120 DAYS	8/20/2001		181	543	543	543
H: Mapsheet No.1700 111th St From Mh 112 to Mh 114	0112/1700-0113/17	120 DAYS	8/20/2001		362	1,086	1,086	1,086
Summary for 'PM' = S09S00648					543	1,629	1,629	1,629
PM S09S00649								
H: Mapsheet No.1753-N/S Florence From Mh 88 to Mh 89	0088/1753-0089/17	90 DAYS	8/20/2001		266	1,064	1,064	1,064
Summary for 'PM' = S09S00649					266	1,064	1,064	1,064
PM S09S00653								
H: Mapsheet No.1647-153rd St. From Mh 162 to Mh 122 (0122/1647-0162/16	60 DAYS	8/20/2001		335	2,010	2,010	2,010
Summary for 'PM' = S09S00653					335	2,010	2,010	2,010
PM S09S00657								
H: Mapsheet No.1867-Washington From MH 60 to MH 64 (0063/1867-0064/18	150 DAYS	4/24/2001		292	584	876	584
H: Mapsheet No.1867-Washington From MH 60 to MH 64 (0060/1867-0061/18	150 DAYS	4/24/2001		337	674	1,011	674
H: Mapsheet No.1867-Washington From MH 60 to MH 64 (0061/1867-0062/18	150 DAYS	4/24/2001		337	674	1,011	674
H: Mapsheet No.1867-Washington From MH 60 to MH 64 (0062/1867-0063/18	150 DAYS	4/24/2001		292	584	876	584
Summary for 'PM' = S09S00657					1,258	2,516	3,774	2,516
PM S09S00658								
H: Mapsheet No.1754-Alley S/O 85TH Street From MH 358	0357/1754-TRNK/1	120 DAYS	8/22/2001		307	921	921	921
H: Mapsheet No.1754-Alley S/O 85TH Street From MH 358	0357/1754-0358/17	120 DAYS	8/22/2001		261	783	783	783
Summary for 'PM' = S09S00658					568	1,704	1,704	1,704

Periodics Report for the Uninc. County Area South

2012 - 2014

DESCRIPTION	PIPE_LOCN	FREQUENCY	START DATE	INACTIVE DATE	PIPE LENGTH	2012	2013	2014
PM S09S00661								
H: Mapsheet No.1701-130th St. From MH 156 to MH 157	0156/1705-0157/17	120 DAYS	4/10/2001		209	627	627	627
Summary for 'PM' = S09S00661					209	627	627	627
PM S09S00663								
H: Mapsheet No.1756-Central Ave From MH #2C1755 to	0002/1755-0251/17	120 DAYS	8/22/2001		258	774	774	774
H: Mapsheet No.1756-Central Ave From MH #2C1755 to	0251/1756-0252/17	120 DAYS	8/22/2001		256	768	768	768
Summary for 'PM' = S09S00663					514	1,542	1,542	1,542
PM S09S00664								
H: Mapsheet No.1705-228th St. From MH 169 to MH 393	0171/1705-0393/17	150 DAYS	3/30/2001		20	60	40	60
H: Mapsheet No.1705-228th St. From MH 169 to MH 393	0170/1705-0171/17	150 DAYS	3/30/2001		343	1,029	686	1,029
H: Mapsheet No.1705-228th St. From MH 169 to MH 393	0169/1705-0170/17	150 DAYS	3/30/2001		125	375	250	375
Summary for 'PM' = S09S00664					488	1,464	976	1,464
PM S09S00699								
H: Mapsheet No. 1700 - Alley E/O Normandie Avenue: Mh	0229/1700-0239/17	90 DAYS	4/30/2003		249	996	996	996
H: Mapsheet No. 1700 - Alley E/O Normandie Avenue: Mh	0240/1700-0241/17	90 DAYS	4/30/2003		76	304	304	304
H: Mapsheet No. 1700 - Alley E/O Normandie Avenue: Mh	0239/1700-0240/17	90 DAYS	4/30/2003		80	320	320	320
H: Mapsheet No. 1700 - Alley E/O Normandie Avenue: Mh	0229/1700-0302/17	90 DAYS	4/30/2003		49	196	196	196
H: Mapsheet No. 1700 - Alley E/O Normandie Avenue: Mh	0173/1700-0302/17	90 DAYS	4/30/2003		22	88	88	88
H: Mapsheet No. 1700 - Alley E/O Normandie Avenue: Mh	0173/1700-TRNK/1	90 DAYS	4/30/2003		109	436	436	436
Summary for 'PM' = S09S00699					585	2,340	2,340	2,340
PM S09S00700								
H: Mapsheet No. 1647 - R/W W/O Ermanita Ave.: Mh #2 t	0002/1647-0003/16	60 DAYS	8/20/2001		318	1,908	1,908	1,908
H: Mapsheet No. 1647 - R/W W/O Ermanita Ave.: Mh #2 t	0003/1647-0004/16	60 DAYS	8/20/2001		275	1,650	1,650	1,650
H: Mapsheet No. 1647 - R/W W/O Ermanita Ave.: Mh #2 t	0004/1647-0005/16	60 DAYS	8/20/2001		275	1,650	1,650	1,650
H: Mapsheet No. 1647 - R/W W/O Ermanita Ave.: Mh #2 t	0005/1647-0006/16	60 DAYS	8/20/2001		265	1,590	1,590	1,590
Summary for 'PM' = S09S00700					1,133	6,798	6,798	6,798

2015

Periodics Report for the Uninc. County Area South

2012 - 2014

DESCRIPTION	PIPE_LOCN	FREQUENCY	START DATE	INACTIVE DATE	PIPE LENGTH	2012	2013	2014
PM S09S00705								
H: Mapsheet No. 1756 - El Segundo Blvd : Mh #201 to 19	0200/1756-0201/17	120 DAYS	4/6/2001		300	900	900	900
H: Mapsheet No. 1756 - El Segundo Blvd : Mh #201 to 19	0198/1756-0199/17	120 DAYS	4/6/2001		185	555	555	555
H: Mapsheet No. 1756 - El Segundo Blvd : Mh #201 to 19	0199/1756-0200/17	120 DAYS	4/6/2001		39	117	117	117
Summary for 'PM' = S09S00705					524	1,572	1,572	1,572
PM S09S00713								
H: Mapsheet No.1700-Geddes St. From MH 240 to MH 233	0234/1700-0238/17	60 DAYS	9/3/2001		136	816	816	816
H: Mapsheet No.1700-Geddes St. From MH 240 to MH 233	0233/1700-0234/17	60 DAYS	9/3/2001		246	1,476	1,476	1,476
H: Mapsheet No.1700-Geddes St. From MH 240 to MH 233	0238/1700-0240/17	60 DAYS	9/3/2001		64	384	384	384
Summary for 'PM' = S09S00713					446	2,676	2,676	2,676
PM S09S00717								
H: Mapsheet No. 1591 - Lennox Blvd : Mh 180 to 154	0154/1591-0180/15	60 DAYS	5/24/2001		324	1,944	1,944	1,944
H: Mapsheet No. 1591 - Lennox Blvd : Mh 180 to 154	0153/1591-0154/15	60 DAYS	5/24/2001		264	1,584	1,584	1,584
Summary for 'PM' = S09S00717					588	3,528	3,528	3,528
PM S09S00719								
H: Mapsheet No. 1757 - Alley N/O 150TH Street : Mh 232 t	0226/1757-0227/17	120 DAYS	6/6/2001		233	699	699	699
H: Mapsheet No. 1757 - Alley N/O 150TH Street : Mh 232 t	0227/1757-0228/17	120 DAYS	6/6/2001		270	810	810	810
H: Mapsheet No. 1757 - Alley N/O 150TH Street : Mh 232 t	0228/1757-0229/17	120 DAYS	6/6/2001		284	852	852	852
H: Mapsheet No. 1757 - Alley N/O 150TH Street : Mh 232 t	0229/1757-0230/17	120 DAYS	6/6/2001		335	1,005	1,005	1,005
H: Mapsheet No. 1757 - Alley N/O 150TH Street : Mh 232 t	0230/1757-0231/17	120 DAYS	6/6/2001		274	822	822	822
H: Mapsheet No. 1757 - Alley N/O 150TH Street : Mh 232 t	0231/1757-0232/17	120 DAYS	6/6/2001		279	837	837	837
Summary for 'PM' = S09S00719					1,675	5,025	5,025	5,025

Periodics Report for the Uninc. County Area South

2012 - 2014

DESCRIPTION	PIPE_LOCN	FREQUENCY	START DATE	INACTIVE DATE	PIPE LENGTH	2012	2013	2014
PM S09S00720								
H: Mapsheet No. 1647 - Lemoli Avenue : Mh 166 to 176	0166/1647-0167/16	60 DAYS	8/20/2001		315	1,890	1,890	1,890
H: Mapsheet No. 1647 - Lemoli Avenue : Mh 166 to 176	0168/1647-0169/16	60 DAYS	8/20/2001		226	1,356	1,356	1,356
H: Mapsheet No. 1647 - Lemoli Avenue : Mh 166 to 176	0169/1647-0170/16	60 DAYS	8/20/2001		280	1,680	1,680	1,680
H: Mapsheet No. 1647 - Lemoli Avenue : Mh 166 to 176	0170/1647-0171/16	60 DAYS	8/20/2001		104	624	624	624
H: Mapsheet No. 1647 - Lemoli Avenue : Mh 166 to 176	0175/1647-0176/16	60 DAYS	8/20/2001		286	1,716	1,716	1,716
H: Mapsheet No. 1647 - Lemoli Avenue : Mh 166 to 176	0172/1647-0173/16	60 DAYS	8/20/2001		296	1,776	1,776	1,776
H: Mapsheet No. 1647 - Lemoli Avenue : Mh 166 to 176	0174/1647-0175/16	60 DAYS	8/20/2001		204	1,224	1,224	1,224
H: Mapsheet No. 1647 - Lemoli Avenue : Mh 166 to 176	0171/1647-0172/16	60 DAYS	8/20/2001		316	1,896	1,896	1,896
H: Mapsheet No. 1647 - Lemoli Avenue : Mh 166 to 176	0167/1647-0168/16	60 DAYS	8/20/2001		275	1,650	1,650	1,650
H: Mapsheet No. 1647 - Lemoli Avenue : Mh 166 to 176	0173/1647-0174/16	60 DAYS	8/20/2001		20	120	120	120
Summary for 'PM' = S09S00720					2,322	13,932	13,932	13,932
PM S09S00721								
H: Mapsheet No. 1753 - Florence Avenue : Mh 401 to 400	0400/1753-0401/17	90 DAYS	8/20/2001		63	252	252	252
Summary for 'PM' = S09S00721					63	252	252	252
PM S09S00723								
H: Mapsheet No. 1646 - 134TH Place : Mh 22 to 25	0022/1646-0023/16	150 DAYS	9/5/2001		350	700	1,050	700
H: Mapsheet No. 1646 - 134TH Place : Mh 22 to 25	0024/1646-0025/16	150 DAYS	9/5/2001		359	718	1,077	718
H: Mapsheet No. 1646 - 134TH Place : Mh 22 to 25	0023/1646-0024/16	150 DAYS	9/5/2001		358	716	1,074	716
Summary for 'PM' = S09S00723					1,067	2,134	3,201	2,134
PM S09S00724								
H: Mapsheet No. 1754 - Alley W/O Holmes : Mh 333 to 33	0336/1754-0337/17	150 DAYS	6/21/2001		281	562	843	562
H: Mapsheet No. 1754 - Alley W/O Holmes : Mh 333 to 33	0333/1754-0334/17	150 DAYS	6/21/2001		243	486	729	486
H: Mapsheet No. 1754 - Alley W/O Holmes : Mh 333 to 33	0334/1754-0335/17	150 DAYS	6/21/2001		233	466	699	466
H: Mapsheet No. 1754 - Alley W/O Holmes : Mh 333 to 33	0335/1754-0336/17	150 DAYS	6/21/2001		275	550	825	550
Summary for 'PM' = S09S00724					1,032	2,064	3,096	2,064

BT

Periodics Report for the Uninc. County Area South

2012 - 2014

DESCRIPTION	PIPE_LOCN	FREQUENCY	START DATE	INACTIVE DATE	PIPE LENGTH	2012	2013	2014
PM S09S00725								
H: Mapsheet No. 1867 - Alondra Blvd : Mh 75 to 86	0075/1867-0086/18	150 DAYS	7/17/2001		319	638	957	638
Summary for 'PM' = S09S00725					319	638	957	638
PM S09S00729								
H: Mapsheet No. 1756 - 127TH Street: Mh 193 to 195	0193/1756-0194/17	150 DAYS	8/21/2002		361	722	1,083	722
H: Mapsheet No. 1756 - 127TH Street: Mh 193 to 195	0194/1756-0195/17	150 DAYS	8/21/2002		112	224	336	224
Summary for 'PM' = S09S00729					473	946	1,419	946
PM S09S00730								
H: Mapsheet No. 1647 - R/W E/O Ermanita Avenue : Mh 1	0152/1647-0153/16	90 DAYS	10/31/2002		275	1,100	1,100	1,100
H: Mapsheet No. 1647 - R/W E/O Ermanita Avenue : Mh 1	0153/1647-0154/16	90 DAYS	10/31/2002		265	1,060	1,060	1,060
H: Mapsheet No. 1647 - R/W E/O Ermanita Avenue : Mh 1	0151/1647-0152/16	90 DAYS	10/31/2002		275	1,100	1,100	1,100
Summary for 'PM' = S09S00730					815	3,260	3,260	3,260
PM S09S00734								
H: Mapsheet No 1705 - Meyler Street: Mh 218 to 217	0217/1705-0218/17	150 DAYS	1/7/2003		233	699	466	699
Summary for 'PM' = S09S00734					233	699	466	699
PM S09S00735								
H: Mapsheet No. 1593 - R/W E/O Dominguez Channel: Mh	0036/1593-0037/15	90 DAYS	1/22/2008		207	828	828	828
H: Mapsheet No. 1593 - R/W E/O Dominguez Channel: Mh	0040/1593-0041/15	90 DAYS	1/22/2008		150	600	600	600
H: Mapsheet No. 1593 - R/W E/O Dominguez Channel: Mh	0041/1593-0046/15	90 DAYS	1/22/2008		52	208	208	208
H: Mapsheet No. 1593 - R/W E/O Dominguez Channel: Mh	0039/1593-0040/15	90 DAYS	1/22/2008		144	576	576	576
H: Mapsheet No. 1593 - R/W E/O Dominguez Channel: Mh	0038/1593-0039/15	90 DAYS	1/22/2008		206	824	824	824
H: Mapsheet No. 1593 - R/W E/O Dominguez Channel: Mh	0037/1593-0038/15	90 DAYS	1/22/2008		216	864	864	864
H: Mapsheet No. 1593 - R/W E/O Dominguez Channel: Mh	0046/1593-0047/15	90 DAYS	1/22/2008		121	484	484	484
Summary for 'PM' = S09S00735					1,096	4,384	4,384	4,384

Periodics Report for the Uninc. County Area South

2012 - 2014

DESCRIPTION	PIPE_LOCN	FREQUENCY	START DATE	INACTIVE DATE	PIPE LENGTH	2012	2013	2014
PM S09S00741								
H: Mapsheet No. 1701 - El Segundo Blvd: Mh 103 to 107	0106/1701-0107/17	60 DAYS	3/23/2003		294	1,764	1,764	1,764
H: Mapsheet No. 1701 - El Segundo Blvd: Mh 103 to 107	0106/1701-0120/17	60 DAYS	3/23/2003		350	2,100	2,100	2,100
H: Mapsheet No. 1701 - El Segundo Blvd: Mh 103 to 107	0104/1701-0120/17	60 DAYS	3/23/2003		350	2,100	2,100	2,100
H: Mapsheet No. 1701 - El Segundo Blvd: Mh 103 to 107	0103/1701-0104/17	60 DAYS	3/23/2003		272	1,632	1,632	1,632
Summary for 'PM' = S09S00741					1,266	7,596	7,596	7,596
PM S09S00746								
H: Mapsheet No. 1753 - E/S Crockett Blvd: Mh 660 to 620	0634/1753-0635/17	150 DAYS	6/24/2003		225	675	450	450
H: Mapsheet No. 1753 - E/S Crockett Blvd: Mh 660 to 620	0659/1753-0660/17	150 DAYS	6/24/2003		287	861	574	574
H: Mapsheet No. 1753 - E/S Crockett Blvd: Mh 660 to 620	0635/1753-0636/17	150 DAYS	6/24/2003		219	657	438	436
H: Mapsheet No. 1753 - E/S Crockett Blvd: Mh 660 to 620	0637/1753-0658/17	150 DAYS	6/24/2003		252	756	504	504
H: Mapsheet No. 1753 - E/S Crockett Blvd: Mh 660 to 620	0658/1753-0659/17	150 DAYS	6/24/2003		269	807	538	538
H: Mapsheet No. 1753 - E/S Crockett Blvd: Mh 660 to 620	0620/1753-0634/17	150 DAYS	6/24/2003		219	657	438	438
H: Mapsheet No. 1753 - E/S Crockett Blvd: Mh 660 to 620	0636/1753-0637/17	150 DAYS	6/24/2003		218	654	436	654
Summary for 'PM' = S09S00746					1,689	5,067	3,378	3,594
PM S09S00749								
H: Mapsheet No. 1753 - 66TH Street: Mh 496 to 494	0494/1753-0495/17	150 DAYS	8/29/2003		339	678	1,017	678
H: Mapsheet No. 1753 - 66TH Street: Mh 496 to 494	0495/1753-0496/17	150 DAYS	8/29/2003		272	544	816	544
Summary for 'PM' = S09S00749					611	1,222	1,833	1,222
PM S09S00750								
H: Mapsheet No. 1705 - Vermont Avenue: Mh 107 to 103	0103/1705-0104/17	60 DAYS	9/5/2003		376	2,256	2,256	2,256
H: Mapsheet No. 1705 - Vermont Avenue: Mh 107 to 103	0106/1705-0465/17	60 DAYS	9/5/2003		150	900	900	900
H: Mapsheet No. 1705 - Vermont Avenue: Mh 107 to 103	0107/1705-0465/17	60 DAYS	9/5/2003		150	900	900	900
H: Mapsheet No. 1705 - Vermont Avenue: Mh 107 to 103	0105/1705-0106/17	60 DAYS	9/5/2003		354	2,124	2,124	2,124
H: Mapsheet No. 1705 - Vermont Avenue: Mh 107 to 103	0104/1705-0105/17	60 DAYS	9/5/2003		319	1,914	1,914	1,914
Summary for 'PM' = S09S00750					1,349	8,094	8,094	8,094

Periodics Report for the Uninc. County Area South

2012 - 2014

DESCRIPTION	PIPE_LOCN	FREQUENCY	START DATE	INACTIVE DATE	PIPE LENGTH	2012	2013	2014
PM S09S00751								
H: Mapsheet No. 1593 - R/W W/O 154TH Street: Mh 46 to	0018/1593-0019/15	60 DAYS	9/3/2003		94	564	564	564
H: Mapsheet No. 1593 - R/W W/O 154TH Street: Mh 46 to	0041/1593-0046/15	60 DAYS	9/3/2003		52	312	312	312
H: Mapsheet No. 1593 - R/W W/O 154TH Street: Mh 46 to	0019/1593-0041/15	60 DAYS	9/3/2003		192	1,152	1,152	1,152
Summary for 'PM' = S09S00751					338	2,028	2,028	2,028
PM S09S00752								
H: Mapsheet No. 1535 - Centinela: Mh 159 to 36	0037/1535-0038/15	90 DAYS	10/21/2003		41	164	164	164
H: Mapsheet No. 1535 - Centinela: Mh 159 to 36	0036/1535-0037/15	90 DAYS	10/21/2003		127	508	508	508
H: Mapsheet No. 1535 - Centinela: Mh 159 to 36	0038/1535-0158/15	90 DAYS	10/21/2003		233	932	932	932
H: Mapsheet No. 1535 - Centinela: Mh 159 to 36	0158/1535-0159/15	90 DAYS	10/21/2003		54	216	216	216
Summary for 'PM' = S09S00752					455	1,820	1,820	1,820
PM S09S00754								
H: Mapsheet No. 1755 - Success Avenue: Mh 49 to T/L	0050/1755-0051/17	60 DAYS	10/11/2003		185	1,110	1,110	1,110
H: Mapsheet No. 1755 - Success Avenue: Mh 49 to T/L	0049/1755-0050/17	60 DAYS	10/11/2003		300	1,800	1,800	1,800
H: Mapsheet No. 1755 - Success Avenue: Mh 49 to T/L	0051/1755-TRNK/1	60 DAYS	10/11/2003		70	420	420	420
Summary for 'PM' = S09S00754					555	3,330	3,330	3,330
PM S09S00755								
H: Mapsheet No. 1753 - 68TH Street: Mh 120 to 124	0122/1753-0124/17	120 DAYS	10/13/2003		240	720	720	720
H: Mapsheet No. 1753 - 68TH Street: Mh 120 to 124	0120/1753-0122/17	120 DAYS	10/13/2003		269	807	807	807
Summary for 'PM' = S09S00755					509	1,527	1,527	1,527
PM S09S00760								
H: Mapsheet No. 1700 - 118TH Street: Mh 234 to 236	0234/1700-0235/17	120 DAYS	11/24/2003		196	588	588	588
H: Mapsheet No. 1700 - 118TH Street: Mh 234 to 236	0235/1700-0236/17	120 DAYS	11/24/2003		199	597	597	597
Summary for 'PM' = S09S00760					395	1,185	1,185	1,185

Periodics Report for the Uninc. County Area South

2012 - 2014

DESCRIPTION	PIPE_LOCN	FREQUENCY	START DATE	INACTIVE DATE	PIPE LENGTH	2012	2013	2014
PM S09S00762								
H: Mapsheet No. 1814 - Laurel Park Road: Mh 91 to 169	0090/1814-0091/18	150 DAYS	12/5/2003		307	614	921	614
H: Mapsheet No. 1814 - Laurel Park Road: Mh 91 to 169	0090/1814-0169/18	150 DAYS	12/5/2003		146	292	438	292
Summary for 'PM' = S09S00762					453	906	1,359	906
PM S09S00763								
H: Mapsheet No. 1753 - Makee Avenue: Mh 450 to 463	0453/1753-0703/17	120 DAYS	2/12/2003		75	225	225	225
H: Mapsheet No. 1753 - Makee Avenue: Mh 450 to 463	0450/1753-0452/17	120 DAYS	2/12/2003		324	972	972	972
H: Mapsheet No. 1753 - Makee Avenue: Mh 450 to 463	0697/1753-0703/17	120 DAYS	2/12/2003		104	312	312	312
H: Mapsheet No. 1753 - Makee Avenue: Mh 450 to 463	0463/1753-0697/17	120 DAYS	2/12/2003		319	957	957	957
H: Mapsheet No. 1753 - Makee Avenue: Mh 450 to 463	0452/1753-0453/17	120 DAYS	2/12/2003		354	1,062	1,062	1,062
Summary for 'PM' = S09S00763					1,176	3,528	3,528	3,528
PM S09S00764								
H: Mapsheet No. 1753 - Nadeau Street: Mh T/L to Mh 3	0356/1753-TRNK/1	120 DAYS	12/6/2003		77	231	231	231
Summary for 'PM' = S09S00764					77	231	231	231
PM S09S00767								
H: Mapsheet No. 1810 - Watts Avenue: Mh 106 to 82	0083/1810-0107/18	120 DAYS	1/27/2004		183	549	549	549
H: Mapsheet No. 1810 - Watts Avenue: Mh 106 to 82	0082/1810-0083/18	120 DAYS	1/27/2004		190	570	570	570
H: Mapsheet No. 1810 - Watts Avenue: Mh 106 to 82	0106/1810-0107/18	120 DAYS	1/27/2004		305	915	915	915
Summary for 'PM' = S09S00767					678	2,034	2,034	2,034
PM S09S00770								
H: Mapsheet No. 1537 - 120TH Street: Mh 131 to 130	0130/1537-0131/15	150 DAYS	3/17/2004		329	987	658	987
Summary for 'PM' = S09S00770					329	987	658	987
PM S09S00772								
H: Mapsheet No. 1645 - Wilton Place: Mh 50 to 51	0050/1645-0051/16	150 DAYS	5/4/2004		372	1,116	744	1,116
Summary for 'PM' = S09S00772					372	1,116	744	1,116

B81

Periodics Report for the Uninc. County Area South

2012 - 2014

DESCRIPTION	PIPE_LOCN	FREQUENCY	START DATE	INACTIVE DATE	PIPE LENGTH	2012	2013	2014
PM S09S00774								
H: Mapsheet No. 1705 - Vermont Avenue: Mh 115 to 120	0115/1705-0120/17	90 DAYS	6/9/2004		60	240	240	240
Summary for 'PM' = S09S00774					60	240	240	240
PM S09S00775								
H: Mapsheet No. 1755 - Imperial Highway: 233 to Fifth Mh	0234/1755-0235/17	90 DAYS	6/9/2004		300	1,200	1,200	1,200
H: Mapsheet No. 1755 - Imperial Highway: 233 to Fifth Mh	0236/1755-TRNK/1	90 DAYS	6/9/2004		350	1,400	1,400	1,400
H: Mapsheet No. 1755 - Imperial Highway: 233 to Fifth Mh	0233/1755-0234/17	90 DAYS	6/9/2004		350	1,400	1,400	1,400
H: Mapsheet No. 1755 - Imperial Highway: 233 to Fifth Mh	0235/1755-0236/17	90 DAYS	6/9/2004		275	1,100	1,100	1,100
Summary for 'PM' = S09S00775					1,275	5,100	5,100	5,100
PM S09S00776								
H: Mapsheet No. 1588 - Deane Avenue: Mh 594 to 595	0594/1588-0595/15	150 DAYS	6/13/2004		42	126	84	84
Summary for 'PM' = S09S00776					42	126	84	84
PM S09S00778								
H: Mapsheet No. 1702 - 157TH Street: Mh 122 to 123	0122/1702-0123/17	150 DAYS	6/25/2004		221	663	442	663
Summary for 'PM' = S09S00778					221	663	442	663
PM S09S00780								
H: Mapsheet No. 1756 - Alley S/O 138TH Street: Mh 72 to	0070/1756-0071/17	180 DAYS	7/20/2004		308	616	616	616
H: Mapsheet No. 1756 - Alley S/O 138TH Street: Mh 72 to	0071/1756-0072/17	180 DAYS	7/20/2004		285	570	570	570
H: Mapsheet No. 1756 - Alley S/O 138TH Street: Mh 72 to	0066/1756-0069/17	180 DAYS	7/20/2004		263	526	526	526
H: Mapsheet No. 1756 - Alley S/O 138TH Street: Mh 72 to	0069/1756-0070/17	180 DAYS	7/20/2004		281	562	562	562
Summary for 'PM' = S09S00780					1,137	2,274	2,274	2,274
PM S09S00783								
H: Mapsheet No. 1699 - Vermont Avenue: Mh 210-D To 20	0132/1699-0210/16	150 DAYS	11/29/2005		237	474	474	711
H: Mapsheet No. 1699 - Vermont Avenue: Mh 210-D To 20	0132/1699-0209/16	150 DAYS	11/29/2005		203	406	406	609
Summary for 'PM' = S09S00783					440	880	880	1,320

B82

Periodics Report for the Uninc. County Area South

2012 - 2014

DESCRIPTION	PIPE_LOCN	FREQUENCY	START DATE	INACTIVE DATE	PIPE LENGTH	2012	2013	2014
PM S09S00784								
H: Mapsheet No. 1592 - 135TH Street: Mh 8 to C-1646 Mh	0059/1646-0008/15	120 DAYS	8/14/2004		301	903	903	903
					Summary for 'PM' = S09S00784	301	903	903
PM S09S00787								
H: Mapsheet No. 1756 - 126TH Street: Mh 638 to 450	0450/1756-TRNK/1	150 DAYS	10/12/2004		130	260	390	260
					Summary for 'PM' = S09S00787	130	260	390
PM S09S00790								
H: Mapsheet No. 1704 - Torrance Blvd: Mh 17 to 18	0016/1704-0018/17	150 DAYS	10/31/2004		89	178	267	178
H: Mapsheet No. 1704 - Torrance Blvd: Mh 17 to 18	0016/1704-0017/17	150 DAYS	10/31/2004		280	560	840	560
					Summary for 'PM' = S09S00790	369	738	1,107
PM S09S00808								
Root-saw: Mapsheet No. 1756 - R/W E/O Elva: Mh 282 to	0282/1756-0283/17	90 DAYS	8/10/2004		317	1,268	1,268	1,268
					Summary for 'PM' = S09S00808	317	1,268	1,268
PM S09S00812								
ROOT-SAW: Mapsheet No.1654-3rd St. From Mh 371 to M	0370/1654-0371/16	90 DAYS	12/23/2004		188	752	752	752
					Summary for 'PM' = S09S00812	188	752	752
PM S09S00815								
H: Mapsheet No. - 1706 R/W E/O Sesame Street: Mh 251	0250/1706-0251/17	90 DAYS	4/17/2007		177	708	708	708
H: Mapsheet No. - 1706 R/W E/O Sesame Street: Mh 251	0249/1706-0250/17	90 DAYS	4/17/2007		202	808	808	808
					Summary for 'PM' = S09S00815	379	1,516	1,516
PM S09S00816								
H: MAPSHEET NO. 1756 - STANFORD AVENUE: MH 111 T	0111/1756-0112/17	90 DAYS	5/2/2007		353	1,412	1,412	1,412
					Summary for 'PM' = S09S00816	353	1,412	1,412

Periodics Report for the Uninc. County Area South

2012 - 2014

DESCRIPTION	PIPE_LOCN	FREQUENCY	START DATE	INACTIVE DATE	PIPE LENGTH	2012	2013	2014
PM S09S00817								
H: Mapsheet No. 1701 - San Pedro St. : MH #88 to MH #	0088/1701-0089/17	90 DAYS	5/4/2007		191	764	764	764
					Summary for 'PM' = S09S00817	191	764	764
PM S09S00819								
H: Mapsheet No. 1754 - 94th Street : from T/L to MH #49	0049/1754-TRNK/1	60 DAYS	8/24/2008		289	1,734	1,734	1,734
					Summary for 'PM' = S09S00819	289	1,734	1,734
PM S09S00821								
H: Mapsheet No. 1699 - 102nd St. : MH #53 to MH #52	0052/1699-0053/16	120 DAYS	5/20/2007		350	1,050	1,050	1,050
					Summary for 'PM' = S09S00821	350	1,050	1,050
PM S09S00829								
H: Mapsheet No. C-1753 Bell Ave: MH 626 to MH 567	0626/1753-0627/17	90 DAYS	2/26/2008		193	772	772	772
H: Mapsheet No. C-1753 Bell Ave: MH 626 to MH 567	0567/1753-0627/17	90 DAYS	2/26/2008		192	768	768	768
					Summary for 'PM' = S09S00829	385	1,540	1,540
PM S09S00830								
H: Mapsheet No. C-1587 Angeles Vista : MH 22 to MH 25	0024/1587-0025/15	90 DAYS	6/23/2008		373	1,492	1,492	1,492
H: Mapsheet No. C-1587 Angeles Vista : MH 22 to MH 25	0023/1587-0024/15	90 DAYS	6/23/2008		274	1,096	1,096	1,096
					Summary for 'PM' = S09S00830	647	2,588	2,588
PM S09S00831								
H: Mapsheet No. C-1702 146th St : MH 223 to MH 224	0224/1702-TRNK/1	90 DAYS	7/10/2008		270	1,080	1,080	1,080
					Summary for 'PM' = S09S00831	270	1,080	1,080
PM S09S00835								
H: Mapsheet No. 1587 - Homeland Dr. From Mh 33 to Mh	0028/1587-0033/15	90 DAYS	11/1/2008		226	904	904	904
					Summary for 'PM' = S09S00835	226	904	904

B84

Periodics Report for the Uninc. County Area South

2012 - 2014

DESCRIPTION	PIPE_LOCN	FREQUENCY	START DATE	INACTIVE DATE	PIPE LENGTH	2012	2013	2014
PM S09S00841								
H: Mapsheet No. 1808 - Santa Fe Ave from MH 29 to MH 3	0031/1808-0032/18	90 DAYS	10/5/2009		331	1,324	1,324	1,324
H: Mapsheet No. 1808 - Santa Fe Ave from MH 29 to MH 3	0032/1808-0034/18	90 DAYS	10/5/2009		62	248	248	248
H: Mapsheet No. 1808 - Santa Fe Ave from MH 29 to MH 3	0030/1808-0031/18	90 DAYS	10/5/2009		250	1,000	1,000	1,000
H: Mapsheet No. 1808 - Santa Fe Ave from MH 29 to MH 3	0029/1808-0030/18	90 DAYS	10/5/2009		58	232	232	232
Summary for 'PM' = S09S00841					701	2,804	2,804	2,804
PM S09S01005								
Root-Saw: Mapsheet No. 1598 - Eastvale Road : MH #151	0148/1598-0149/15	90 DAYS	10/28/2010		184	736	736	736
Root-Saw: Mapsheet No. 1598 - Eastvale Road : MH #151	0149/1598-0150/15	90 DAYS	10/28/2010		190	760	760	760
Root-Saw: Mapsheet No. 1598 - Eastvale Road : MH #151	0143/1598-0150/15	90 DAYS	10/28/2010		229	916	916	916
Root-Saw: Mapsheet No. 1598 - Eastvale Road : MH #151	0145/1598-0146/15	90 DAYS	10/28/2010		290	1,160	1,160	1,160
Root-Saw: Mapsheet No. 1598 - Eastvale Road : MH #151	0146/1598-0147/15	90 DAYS	10/28/2010		138	552	552	552
Root-Saw: Mapsheet No. 1598 - Eastvale Road : MH #151	0147/1598-0148/15	90 DAYS	10/28/2010		154	616	616	616
Root-Saw: Mapsheet No. 1598 - Eastvale Road : MH #151	0143/1598-0151/15	90 DAYS	10/28/2010		182	728	728	728
Summary for 'PM' = S09S01005					1,367	5,468	5,468	5,468
PM S09S01027								
HYDRO; C-1754 @ ALLEY W/O BEACH AVE FROM M/H 297	0297/1754-TRNK/1	90 DAYS	9/26/2011		339	1,356	1,356	1,356
HYDRO; C-1754 @ ALLEY W/O BEACH AVE FROM M/H 297	0299/1754-0300/17	90 DAYS	9/26/2011		287	1,148	1,148	1,148
HYDRO; C-1754 @ ALLEY W/O BEACH AVE FROM M/H 297	0300/1754-0338/17	90 DAYS	9/26/2011		193	772	772	772
HYDRO; C-1754 @ ALLEY W/O BEACH AVE FROM M/H 297	0297/1754-0298/17	90 DAYS	9/26/2011		249	996	996	996
HYDRO; C-1754 @ ALLEY W/O BEACH AVE FROM M/H 297	0298/1754-0299/17	90 DAYS	9/26/2011		283	1,132	1,132	1,132
Summary for 'PM' = S09S01027					1,351	5,404	5,404	5,404
PM S09S01030								
HYDRO: C-1647 @ R/W W/O LEMOLI FROM M/H 140 TO	0141/1647-0142/16	90 DAYS	1/30/2012		345	1,380	1,380	1,380
HYDRO: C-1647 @ R/W W/O LEMOLI FROM M/H 140 TO	0140/1647-0141/16	90 DAYS	1/30/2012		345	1,380	1,380	1,380
Summary for 'PM' = S09S01030					690	2,760	2,760	2,760

BB

Periodics Report for the Uninc. County Area South

2012 - 2014

DESCRIPTION	PIPE_LOCN	FREQUENCY	START DATE	INACTIVE DATE	PIPE LENGTH	2012	2013	2014	
PM S09S01035									
HYDRO: C-1754 @ 89TH ST FROM M/H 164 TO 163	0163/1754-0164/17	90 DAYS	11/15/2013		245		245	980	
					Summary for 'PM' = S09S01035	245	245	980	
PM S09S0669									
H:Mapsheets No.1599-CRENSHAW FROM M/H 58 TO M/H 6	0061/1599-0062/15	180 DAYS	9/24/2010		350	700	700	700	
H:Mapsheets No.1599-CRENSHAW FROM M/H 58 TO M/H 6	0059/1599-0060/15	180 DAYS	9/24/2010		350	700	700	700	
H:Mapsheets No.1599-CRENSHAW FROM M/H 58 TO M/H 6	0060/1599-0061/15	180 DAYS	9/24/2010		350	700	700	700	
H:Mapsheets No.1599-CRENSHAW FROM M/H 58 TO M/H 6	0058/1599-0059/15	180 DAYS	9/24/2010		278	556	556	556	
					Summary for 'PM' = S09S0669	1,328	2,656	2,656	2,656
PM S09S0670									
H:Mapsheets No.1867-ALLEY S/O COMPTON BLVD FROM M	0142/1867-0143/18	90 DAYS	1/13/2013		317				
					Summary for 'PM' = S09S0670	317			
PM S09S0671									
H:Mapsheets No.1755 120TH ST FROM M/H 228 TO M/H 5	0005/1810-0228/17	60 DAYS	12/3/2013		271		271	1,326	
					Summary for 'PM' = S09S0671	271	271	1,326	
PM S09S0672									
H:Mapsheets No.1598 R/W S/O SANTA BELLA FROM M/H 2	0022/1598-0023/15	60 DAYS	3/27/2013		143		572	572	
					Summary for 'PM' = S09S0672	143	572	572	
PM S09S0682									
RootSaw:Mapsheets No.1588- VISTA DE ORO FROM MH 45	0456/1588-0457/15	90 DAYS	10/8/2013		177		177	708	
					Summary for 'PM' = S09S0682	177	177	708	
PM S09S0683									
RootSaw:Mapsheets No.1588- PRESIDIO DR FROM MH 415	0415/1588-E/1588	90 DAYS	10/25/2013		78		78	312	
RootSaw:Mapsheets No.1588- PRESIDIO DR FROM MH 415	0415/1588-W/1588	90 DAYS	10/25/2013		34		34	136	
					Summary for 'PM' = S09S0683	112	112	448	

Periodics Report for the Uninc. County Area South

2012 - 2014

DESCRIPTION	PIPE_LOCN	FREQUENCY	START DATE	INACTIVE DATE	PIPE LENGTH	2012	2013	2014	
PM S09S0757									
HYDRO: C-1753 @ WILMINGTON AVE FROM MH 514 TO	0514/1753-0525/17	90 DAYS	5/28/2014		290			870	
					Summary for 'PM' = S09S0757	290		870	
PM S09S0759									
H: Mapsheet No. 1753 - 70TH ST : MH 104 TO 102	0102/1753-0103/17	60 DAYS	12/31/2014		275			275	
H: Mapsheet No. 1753 - 70TH ST : MH 104 TO 102	0103/1753-0104/17	60 DAYS	12/31/2014		302			302	
					Summary for 'PM' = S09S0759	577		577	
PM S09S0775									
Rootsaw:Mapsheet No.1588- MARVALE DR FROM MH 217	0217/1588-0218/15	90 DAYS	12/30/2014		134			134	
Rootsaw:Mapsheet No.1588- MARVALE DR FROM MH 217	0218/1588-0219/15	90 DAYS	12/30/2014		162			162	
					Summary for 'PM' = S09S0775	296		296	
PM S09S10012									
SPH : Sewer Siphon C- 1757 Darlan from MH #161 TO #	0161/1757-0162/17	60 DAYS	1/22/2008		93	558	558	558	
					Summary for 'PM' = S09S10012	93	558	558	558
PM S09SRS015									
Rootsaw :Mapsheet No:1757 COMPTON BL MH 130 TO 13	0130/1757-0131/17	90 DAYS	6/25/2012		335	1,005	1,005	1,005	
Rootsaw :Mapsheet No:1757 COMPTON BL MH 130 TO 13	0131/1757-0132/17	90 DAYS	6/25/2012		226	678	904	904	
					Summary for 'PM' = S09SRS015	561	1,683	1,909	1,909
PM S09SRS027									
Rootsaw:Mapsheet No.1654-7TH STREET FROM M/H 407	0407/1654-0409/16	120 DAYS	8/1/2013		149		149	447	
Rootsaw:Mapsheet No.1654-7TH STREET FROM M/H 407	0411/1654-0413/16	120 DAYS	8/1/2013		198		198	594	
Rootsaw:Mapsheet No.1654-7TH STREET FROM M/H 407	0410/1654-0411/16	120 DAYS	8/1/2013		311		311	933	
Rootsaw:Mapsheet No.1654-7TH STREET FROM M/H 407	0409/1654-0410/16	120 DAYS	8/1/2013		220		220	660	
					Summary for 'PM' = S09SRS027	878		878	2,634

B87

Periodics Report for the Uninc. County Area South

2012 - 2014

DESCRIPTION	PIPE_LOCN	FREQUENCY	START DATE	INACTIVE DATE	PIPE LENGTH	2012	2013	2014
PM S10C00011								
R: Mapsheet No. 1860 - Record Av. : MH #295 to T/L (120	0295/1860-0296/18	120 DAYS	11/6/1997		330	990	990	990
R: Mapsheet No. 1860 - Record Av. : MH #295 to T/L (120	0296/1860-TRNK/1	120 DAYS	11/6/1997		303	909	909	909
Summary for 'PM' = S10C00011					633	1,899	1,899	1,899
PM S10C00013								
R: Mapsheet No. 1860 - R/W E/O Bonnie Beach Pl. : Mh 44	0440/1860-0441/18	60 DAYS	11/1/1997		136	816	816	816
R: Mapsheet No. 1860 - R/W E/O Bonnie Beach Pl. : Mh 44	0441/1860-0452/18	60 DAYS	11/1/1997		291	1,746	1,746	1,746
Summary for 'PM' = S10C00013					427	2,562	2,562	2,562
PM S10C00017								
H: Mapsheet No. 1860 - Ford Bl. : Mh 638 to 759 (60 DAY	0638/1860-0639/18	60 DAYS	9/30/1997		272	1,632	1,632	1,632
H: Mapsheet No. 1860 - Ford Bl. : Mh 638 to 759 (60 DAY	0639/1860-0640/18	60 DAYS	9/30/1997		294	1,764	1,764	1,764
H: Mapsheet No. 1860 - Ford Bl. : Mh 638 to 759 (60 DAY	0640/1860-0758/18	60 DAYS	9/30/1997		350	2,100	2,100	2,100
H: Mapsheet No. 1860 - Ford Bl. : Mh 638 to 759 (60 DAY	0758/1860-0759/18	60 DAYS	9/30/1997		311	1,866	1,866	1,866
Summary for 'PM' = S10C00017					1,227	7,362	7,362	7,362
PM S10C00020								
R: Mapsheet No. 1860 - Cesar Chavez Ave. : T/L to 279 (9	0063/1860-TRNK S/	90 DAYS	9/18/1997		34	136	136	136
R: Mapsheet No. 1860 - Cesar Chavez Ave. : T/L to 279 (9	0081/1860-0279/18	90 DAYS	9/18/1997		366	1,464	1,464	1,464
R: Mapsheet No. 1860 - Cesar Chavez Ave. : T/L to 279 (9	0063/1860-0081/18	90 DAYS	9/18/1997		359	1,436	1,436	1,436
Summary for 'PM' = S10C00020					759	3,036	3,036	3,036
PM S10C00021								
R: Mapsheet No. 1861 - Duncan Av. : M 133 to T/L South (0133/1861-0134/18	180 DAYS	9/1/1997		335	670	670	670
R: Mapsheet No. 1861 - Duncan Av. : M 133 to T/L South (0134/1861-TRNK/1	180 DAYS	9/1/1997		170	340	340	340
Summary for 'PM' = S10C00021					505	1,010	1,010	1,010

Periodics Report for the Uninc. County Area South

2012 - 2014

DESCRIPTION	PIPE_LOCN	FREQUENCY	START DATE	INACTIVE DATE	PIPE LENGTH	2012	2013	2014
PM S10C00022								
R: Mapsheet No. 1861 - S/S Olympic Bl. : MH #325 to T/L	0326/1861-0353/18	30 DAYS	10/6/1997		305	3,660	3,660	3,660
R: Mapsheet No. 1861 - S/S Olympic Bl. : MH #325 to T/L	0325/1861-0326/18	30 DAYS	10/6/1997		194	2,328	2,328	2,328
R: Mapsheet No. 1861 - S/S Olympic Bl. : MH #325 to T/L	0353/1861-0361/18	30 DAYS	10/6/1997		307	3,684	3,684	3,684
R: Mapsheet No. 1861 - S/S Olympic Bl. : MH #325 to T/L	0361/1861-TRNK/1	30 DAYS	10/6/1997		308	3,696	3,696	3,696
Summary for 'PM' = S10C00022					1,114	13,368	13,368	13,368
PM S10C00024								
R: Mapsheet No. 1861 - McDonnel Ave. : MH #69 to T/L S	0126/1861-TRNK/1	30 DAYS	9/27/1997		354	4,248	4,248	4,248
R: Mapsheet No. 1861 - McDonnel Ave. : MH #69 to T/L S	0127/1861-0128/18	30 DAYS	9/27/1997		270	3,240	3,240	3,240
R: Mapsheet No. 1861 - McDonnel Ave. : MH #69 to T/L S	0126/1861-0127/18	30 DAYS	9/27/1997		183	2,196	2,196	2,196
R: Mapsheet No. 1861 - McDonnel Ave. : MH #69 to T/L S	0067/1861-0069/18	30 DAYS	9/27/1997		50	600	600	600
R: Mapsheet No. 1861 - McDonnel Ave. : MH #69 to T/L S	0067/1861-0128/18	30 DAYS	9/27/1997		262	3,144	3,144	3,144
Summary for 'PM' = S10C00024					1,119	13,428	13,428	13,428
PM S10C000452								
R: Mapsheet No.2079-Marquardt From Mh 292 to 317 (120	0056/2079-0291/20	120 DAYS	10/22/2001		338	1,014	1,014	1,014
R: Mapsheet No.2079-Marquardt From Mh 292 to 317 (120	0056/2079-0559/20	120 DAYS	10/22/2001		277	1,014	1,014	1,014
R: Mapsheet No.2079-Marquardt From Mh 292 to 317 (120	0291/2079-0292/20	120 DAYS	10/22/2001		363	1,089	1,089	1,089
R: Mapsheet No.2079-Marquardt From Mh 292 to 317 (120	0317/2079-0559/20	120 DAYS	10/22/2001		277	831	831	831
Summary for 'PM' = S10C000452					1,255	3,948	3,948	3,948
PM S10C00058								
R: Mapsheet No. 1914 - Simmons Ave. : MH #562 to #560	0561/1914-0562/19	150 DAYS	2/1/1998		350	1,050	700	1,050
R: Mapsheet No. 1914 - Simmons Ave. : MH #562 to #560	0560/1914-0561/19	150 DAYS	2/1/1998		350	1,050	700	1,050
Summary for 'PM' = S10C00058					700	2,100	1,400	2,100
PM S10C00059								
R: Mapsheet No. 1914 - New York St.From Mh 50 to 629(C	0049/1914-0050/19	150 DAYS	2/1/1998		185	370	555	370
R: Mapsheet No. 1914 - New York St.From Mh 50 to 629(C	0049/1914-0629/18	150 DAYS	2/1/1998		347	694	1,041	694
Summary for 'PM' = S10C00059					532	1,064	1,596	1,064

Periodics Report for the Uninc. County Area South

2012 - 2014

DESCRIPTION	PIPE_LOCN	FREQUENCY	START DATE	INACTIVE DATE	PIPE LENGTH	2012	2013	2014
PM S10C00060								
R: Mapsheet No. 1915 - Alley W/O Atlantic Bl.From Mh 588	0664/1915-0665/19	90 DAYS	10/25/1997		274	1,096	1,096	1,096
R: Mapsheet No. 1915 - Alley W/O Atlantic Bl.From Mh 588	0588/1915-0665/19	90 DAYS	10/25/1997		170	680	680	680
Summary for 'PM' = S10C00060					444	1,776	1,776	1,776
PM S10C00061								
R: Mapsheet No. 1915 - Alley S/O Whittier Bl.From Mh 455	0455/1915-0687/19	60 DAYS	9/1/1997		297	1,782	1,782	1,782
R: Mapsheet No. 1915 - Alley S/O Whittier Bl.From Mh 455	0686/1915-0687/19	60 DAYS	9/1/1997		297	1,782	1,782	1,782
Summary for 'PM' = S10C00061					594	3,564	3,564	3,564
PM S10C00063								
R: Mapsheet No. 1915 - Alley N/O Olympic Mh 587 to T/L	0587/1915-0588/19	120 DAYS	2/1/1998		94	282	282	282
R: Mapsheet No. 1915 - Alley N/O Olympic Mh 587 to T/L	0588/1915-TRNK/1	120 DAYS	2/1/1998		150	450	450	450
Summary for 'PM' = S10C00063					244	732	732	732
PM S10C00227								
R: Mapsheet No. 2024 - Vicky Ave : Mh 766 to 772 (90 DA	0766/2024-0896/20	90 DAYS	9/15/1997		41	164	164	164
R: Mapsheet No. 2024 - Vicky Ave : Mh 766 to 772 (90 DA	0771/2024-0772/20	90 DAYS	9/15/1997		251	1,004	1,004	1,004
R: Mapsheet No. 2024 - Vicky Ave : Mh 766 to 772 (90 DA	0770/2024-0771/20	90 DAYS	9/15/1997		276	1,104	1,104	1,104
R: Mapsheet No. 2024 - Vicky Ave : Mh 766 to 772 (90 DA	0769/2024-0896/20	90 DAYS	9/15/1997		242	968	968	968
R: Mapsheet No. 2024 - Vicky Ave : Mh 766 to 772 (90 DA	0769/2024-0770/20	90 DAYS	9/15/1997		291	1,164	1,164	1,164
Summary for 'PM' = S10C00227					1,101	4,404	4,404	4,404
PM S10C00288								
R: Mapsheet No. 2078 - Painter Ave From Mh 222 to 241 (0240/2078-0241/20	60 DAYS	9/1/1997		220	1,320	1,320	1,320
R: Mapsheet No. 2078 - Painter Ave From Mh 222 to 241 (0222/2078-0223/20	60 DAYS	9/1/1997		75	450	450	450
R: Mapsheet No. 2078 - Painter Ave From Mh 222 to 241 (0223/2078-0240/20	60 DAYS	9/1/1997		140	840	840	840
Summary for 'PM' = S10C00288					435	2,610	2,610	2,610

Periodics Report for the Uninc. County Area South

2012 - 2014

DESCRIPTION	PIPE_LOCN	FREQUENCY	START DATE	INACTIVE DATE	PIPE LENGTH	2012	2013	2014
PM S10C00290								
R: Mapsheet No. 2078 - Reis St : Mh 232 to 230 (150DAYS	0230/2078-0231/20	150 DAYS	9/1/1997		193	386	579	386
R: Mapsheet No. 2078 - Reis St : Mh 232 to 230 (150DAYS	0231/2078-0232/20	150 DAYS	9/1/1997		244	488	732	488
Summary for 'PM' = S10C00290					437	874	1,311	874
PM S10C00292								
R: Mapsheet No. 2079 - Ramsey Dr : Mh 299 to 302 (180	0299/2079-0300/20	180 DAYS	10/1/1997		137	274	274	274
R: Mapsheet No. 2079 - Ramsey Dr : Mh 299 to 302 (180	0301/2079-0302/20	180 DAYS	10/1/1997		173	346	346	346
R: Mapsheet No. 2079 - Ramsey Dr : Mh 299 to 302 (180	0300/2079-0643/20	180 DAYS	10/1/1997		32	64	64	64
R: Mapsheet No. 2079 - Ramsey Dr : Mh 299 to 302 (180	0301/2079-0643/20	180 DAYS	10/1/1997		152	304	304	304
Summary for 'PM' = S10C00292					494	988	988	988
PM S10C00294								
R: Mapsheet No. 2079 - R/w w/o Sorensen Drain : Mh 269	0270/2079-0520/20	120 DAYS	1/1/2000		301	903	903	903
R: Mapsheet No. 2079 - R/w w/o Sorensen Drain : Mh 269	0519/2079-0520/20	120 DAYS	1/1/2000		350	1,050	1,050	1,050
R: Mapsheet No. 2079 - R/w w/o Sorensen Drain : Mh 269	0517/2079-0518/20	120 DAYS	1/1/2000		349	1,047	1,047	1,047
R: Mapsheet No. 2079 - R/w w/o Sorensen Drain : Mh 269	0518/2079-0604/20	120 DAYS	1/1/2000		76	228	228	228
R: Mapsheet No. 2079 - R/w w/o Sorensen Drain : Mh 269	0269/2079-0270/20	120 DAYS	1/1/2000		72	216	216	216
R: Mapsheet No. 2079 - R/w w/o Sorensen Drain : Mh 269	0519/2079-0604/20	120 DAYS	1/1/2000		146	438	438	438
R: Mapsheet No. 2079 - R/w w/o Sorensen Drain : Mh 269	0517/2079-0006/21	120 DAYS	1/1/2000		418	1,254	1,254	1,254
Summary for 'PM' = S10C00294					1,712	5,136	5,136	5,136
PM S10C00303								
R: Mapsheet No. 2129 - Ceres Av. Mh 437 to 438 (90 Days	0437/2129-0438/21	90 DAYS	1/17/2008		352	1,408	1,408	1,408
Summary for 'PM' = S10C00303					352	1,408	1,408	1,408
PM S10C00309								
R: Mapsheet No. 2130 - Imperial Hwy. : Mh 567 to 569 (9	0567/2130-0568/21	90 DAYS	10/1/1997		160	640	640	640
Summary for 'PM' = S10C00309					160	640	640	640

Periodics Report for the Uninc. County Area South

2012 - 2014

DESCRIPTION	PIPE_LOCN	FREQUENCY	START DATE	INACTIVE DATE	PIPE LENGTH	2012	2013	2014
PM S10C00326								
R: Mapsheet No. 1860 - Record Av. : Mh #292 to 1859 : #	0292/1860-0782/18	120 DAYS	10/28/1997		266	798	798	798
R: Mapsheet No. 1860 - Record Av. : Mh #292 to 1859 : #	0782/1860-0756/18	120 DAYS	10/28/1997		321	963	963	963
Summary for 'PM' = S10C00326					587	1,761	1,761	1,761
PM S10C00368								
R: Mapsheet No. 2080 Ramsey Drive Mh 82 to T/L (150D	0082/2080-0083/20	150 DAYS	2/27/1998		308	616	924	616
R: Mapsheet No. 2080 Ramsey Drive Mh 82 to T/L (150D	0083/2080-0084/20	150 DAYS	2/27/1998		80	160	240	160
R: Mapsheet No. 2080 Ramsey Drive Mh 82 to T/L (150D	0084/2080-TRNK/2	150 DAYS	2/27/1998		89	178	267	178
Summary for 'PM' = S10C00368					477	954	1,431	954
PM S10C00371								
R: Mapsheet No. 1860 - Malabar Street MH#18 to MH 14(0017/1860-0018/18	60 DAYS	1/21/1998		258	1,548	1,548	1,548
R: Mapsheet No. 1860 - Malabar Street MH#18 to MH 14(0014/1860-0015/18	60 DAYS	1/21/1998		287	1,722	1,722	1,722
R: Mapsheet No. 1860 - Malabar Street MH#18 to MH 14(0016/1860-0017/18	60 DAYS	1/21/1998		359	2,154	2,154	2,154
R: Mapsheet No. 1860 - Malabar Street MH#18 to MH 14(0015/1860-0016/18	60 DAYS	1/21/1998		300	1,800	1,800	1,800
Summary for 'PM' = S10C00371					1,204	7,224	7,224	7,224
PM S10C00405								
R: Mapsheet No. 1915 - Harding Ave : Mh 223 to 220 (150	0222/1915-0223/19	150 DAYS	4/8/1998		274	548	822	548
R: Mapsheet No. 1915 - Harding Ave : Mh 223 to 220 (150	0221/1915-0222/19	150 DAYS	4/8/1998		298	596	894	596
R: Mapsheet No. 1915 - Harding Ave : Mh 223 to 220 (150	0220/1915-0221/19	150 DAYS	4/8/1998		317	634	951	634
Summary for 'PM' = S10C00405					889	1,778	2,667	1,778
PM S10C00413								
R: Mapsheet No. 2079 - Laurel Ave : MH #189 to #193 (9	0192/2079-0193/20	90 DAYS	8/21/1998		297	1,188	1,188	1,188
R: Mapsheet No. 2079 - Laurel Ave : MH #189 to #193 (9	0189/2079-0192/20	90 DAYS	8/21/1998		264	1,056	1,056	1,056
Summary for 'PM' = S10C00413					561	2,244	2,244	2,244

Periodics Report for the Uninc. County Area South

2012 - 2014

DESCRIPTION	PIPE_LOCN	FREQUENCY	START DATE	INACTIVE DATE	PIPE LENGTH	2012	2013	2014
PM S10C00421								
R: Mapsheet No. 2076 - Esperanza Ave.: Mh 57 to 65 (120	0057/2076-0065/20	120 DAYS	12/1/1998		416	1,248	1,248	1,248
					Summary for 'PM' = S10C00421	416	1,248	1,248
PM S10C00434								
R: Mapsheet No. 1969 - Alley N/O Whittier Blvd : Mh 13 to	0013/1969-0019/19	180 DAYS	2/6/1999		300	600	600	600
R: Mapsheet No. 1969 - Alley N/O Whittier Blvd : Mh 13 to	0019/1969-CITY/19	180 DAYS	2/6/1999		335	670	670	670
					Summary for 'PM' = S10C00434	635	1,270	1,270
PM S10C00435								
R: Mapsheet No. 1914 - Cesar Chavez Blvd : Mh 275 to T/L	0273/1914-TRNK/1	60 DAYS	1/15/1999		263	1,578	1,578	1,578
R: Mapsheet No. 1914 - Cesar Chavez Blvd : Mh 275 to T/L	0274/1914-0275/19	60 DAYS	1/15/1999		202	1,212	1,212	1,212
R: Mapsheet No. 1914 - Cesar Chavez Blvd : Mh 275 to T/L	0273/1914-0274/19	60 DAYS	1/15/1999		235	1,410	1,410	1,410
					Summary for 'PM' = S10C00435	700	4,200	4,200
PM S10C00438								
R: Mapsheet No. 2076 - Mc Nees Ave: Mh 89 to 87 (120	0087/2076-0088/20	120 DAYS	4/27/1999		143	429	429	429
R: Mapsheet No. 2076 - Mc Nees Ave: Mh 89 to 87 (120	0088/2076-0089/20	120 DAYS	4/27/1999		223	669	669	669
					Summary for 'PM' = S10C00438	366	1,098	1,098
PM S10C00448								
R: Mapsheet No. 2075-Spy Glass Hill Road: MH# 59 to 64	0062/2075-0063/20	90 DAYS	10/21/1999		173	692	692	692
R: Mapsheet No. 2075-Spy Glass Hill Road: MH# 59 to 64	0059/2075-0062/20	90 DAYS	10/21/1999		168	672	672	672
R: Mapsheet No. 2075-Spy Glass Hill Road: MH# 59 to 64	0063/2075-0064/20	90 DAYS	10/21/1999		197	788	788	788
					Summary for 'PM' = S10C00448	538	2,152	2,152
PM S10C00449								
R: Mapsheet No.2076-Alley W/o Norwalk Blvd : MH 97 to 9	0098/2076-0099/20	120 DAYS	10/20/1999		423	1,269	1,269	1,269
R: Mapsheet No.2076-Alley W/o Norwalk Blvd : MH 97 to 9	0097/2076-0098/20	120 DAYS	10/20/1999		298	894	894	894
					Summary for 'PM' = S10C00449	721	2,163	2,163

B93

Periodics Report for the Uninc. County Area South

2012 - 2014

DESCRIPTION	PIPE_LOCN	FREQUENCY	START DATE	INACTIVE DATE	PIPE LENGTH	2012	2013	2014
PM S10C00454								
R: Mapsheet No1859-R/W S/O Fowler St. From Mh 15 to 4	0015/1859-0041/18	90 DAYS	1/16/2001		229	916	916	916
Summary for 'PM' = S10C00454					229	916	916	916
PM S10C00461								
R: Mapsheet No.2080-Leland Ave From Mh 32 to 325(C-20	0049/2080-0325/20	120 DAYS	4/11/2001		370	1,110	1,110	1,110
R: Mapsheet No.2080-Leland Ave From Mh 32 to 325(C-20	0032/2080-0050/20	120 DAYS	4/11/2001		184	552	552	552
R: Mapsheet No.2080-Leland Ave From Mh 32 to 325(C-20	0049/2080-0050/20	120 DAYS	4/11/2001		198	594	594	594
Summary for 'PM' = S10C00461					752	2,256	2,256	2,256
PM S10C00466								
R: Mapsheet No.2079-Laural Ave From Mh 178 to 182 (90	0178/2079-0179/20	90 DAYS	7/19/2001		261	1,044	1,044	1,044
R: Mapsheet No.2079-Laural Ave From Mh 178 to 182 (90	0178/2079-0180/20	90 DAYS	7/19/2001		364	1,456	1,456	1,456
R: Mapsheet No.2079-Laural Ave From Mh 178 to 182 (90	0180/2079-0181/20	90 DAYS	7/19/2001		260	1,040	1,040	1,040
R: Mapsheet No.2079-Laural Ave From Mh 178 to 182 (90	0181/2079-0182/20	90 DAYS	7/19/2001		205	820	820	820
Summary for 'PM' = S10C00466					1,090	4,360	4,360	4,360
PM S10C00648								
R: Mapsheet No.2078-Bluford Ave From Mh 233 to 203 (6	0231/2078-0232/20	60 DAYS	11/8/2001		244	1,464	1,464	1,464
R: Mapsheet No.2078-Bluford Ave From Mh 233 to 203 (6	0203/2078-0231/20	60 DAYS	11/8/2001		267	1,602	1,602	1,602
R: Mapsheet No.2078-Bluford Ave From Mh 233 to 203 (6	0232/2078-0233/20	60 DAYS	11/8/2001		149	894	894	894
Summary for 'PM' = S10C00648					660	3,960	3,960	3,960
PM S10C00666								
R: Mapsheet No.2130-Burgess Av. : MH #263 to T/L South	0263/2130-0264/21	150 DAYS	4/22/2002		243	729	486	486
R: Mapsheet No.2130-Burgess Av. : MH #263 to T/L South	0266/2130-0267/21	150 DAYS	4/22/2002		224	672	448	448
R: Mapsheet No.2130-Burgess Av. : MH #263 to T/L South	0267/2130-TRNK/2	150 DAYS	4/22/2002		62	186	124	124
R: Mapsheet No.2130-Burgess Av. : MH #263 to T/L South	0264/2130-0265/21	150 DAYS	4/22/2002		246	738	492	492
R: Mapsheet No.2130-Burgess Av. : MH #263 to T/L South	0265/2130-0266/21	150 DAYS	4/22/2002		226	678	452	452
Summary for 'PM' = S10C00666					1,001	3,003	2,002	2,002

694

Periodics Report for the Uninc. County Area South

2012 - 2014

DESCRIPTION	PIPE_LOCN	FREQUENCY	START DATE	INACTIVE DATE	PIPE LENGTH	2012	2013	2014
PM S10C00680								
R; Mapsheet No.1859-R/W S/O Whiteside From Mh 61 to	0095/1859-0096/18	120 DAYS	6/5/2003		213	639	639	639
R; Mapsheet No.1859-R/W S/O Whiteside From Mh 61 to	0061/1859-0094/18	120 DAYS	6/5/2003		214	642	642	642
R; Mapsheet No.1859-R/W S/O Whiteside From Mh 61 to	0094/1859-0095/18	120 DAYS	6/5/2003		240	720	720	720
Summary for 'PM' = S10C00680					667	2,001	2,001	2,001
PM S10C00690								
R; Mapsheet No. 2076-Keith From Mh 137 to 140 (120 DA	0139/2076-0140/20	120 DAYS	1/28/2004		377	1,131	1,131	1,131
R; Mapsheet No. 2076-Keith From Mh 137 to 140 (120 DA	0138/2076-0139/20	120 DAYS	1/28/2004		99	297	297	297
R; Mapsheet No. 2076-Keith From Mh 137 to 140 (120 DA	0137/2076-0138/20	120 DAYS	1/28/2004		220	660	660	660
Summary for 'PM' = S10C00690					696	2,088	2,088	2,088
PM S10C00695								
R; Mapsheet No. 1978 - Woodruff Ave. From Mh 148 to 2n	0148/1978-0149/19	120 DAYS	12/4/2002		345	1,035	1,035	1,035
R; Mapsheet No. 1978 - Woodruff Ave. From Mh 148 to 2n	0149/1978-CITY/19	120 DAYS	12/4/2002		345	1,035	1,035	1,035
Summary for 'PM' = S10C00695					690	2,070	2,070	2,070
PM S10C00697								
R; Mapsheet No. 2077- R/W S/O Rosehedge From Mh 76 t	0077/2077-0078/20	120 DAYS	2/13/2003		325	975	975	975
R; Mapsheet No. 2077- R/W S/O Rosehedge From Mh 76 t	0076/2077-0077/20	120 DAYS	2/13/2003		325	975	975	975
Summary for 'PM' = S10C00697					650	1,950	1,950	1,950
PM S10C00710								
R; Mapsheet No. 2077 -R/W S/O Bexley From Mh 70 to 38	0038/2077-0070/20	90 DAYS	5/21/2005		278	1,112	1,112	1,112
Summary for 'PM' = S10C00710					278	1,112	1,112	1,112
PM S10C00711								
R; Mapsheet No. 2076 - Norwalk Bl. From Mh 109 to 108 (0108/2076-0109/20	90 DAYS	3/14/2005		239	956	1,269	1,269
Summary for 'PM' = S10C00711					239	956	1,269	1,269

Periodics Report for the Uninc. County Area South

2012 - 2014

DESCRIPTION	PIPE_LOCN	FREQUENCY	START DATE	INACTIVE DATE	PIPE LENGTH	2012	2013	2014
PM S10C00713								
R; Mapsheet No. 2077 - Boer Ave. From Mh 22 to 27(90DA	0022/2077-0027/20	90 DAYS	4/25/2005		259	1,036	1,036	1,036
Summary for 'PM' = S10C00713					259	1,036	1,036	1,036
PM S10C00722								
R; Mapsheet No. 2079 - Alclad Ave. From Mh 392 to 395 (0393/2079-0394/20	90 DAYS	10/26/2005		244	976	976	976
R; Mapsheet No. 2079 - Alclad Ave. From Mh 392 to 395 (0394/2079-0395/20	90 DAYS	10/26/2005		276	1,104	1,104	1,104
R; Mapsheet No. 2079 - Alclad Ave. From Mh 392 to 395 (0392/2079-0393/20	90 DAYS	10/26/2005		258	1,032	1,032	1,032
Summary for 'PM' = S10C00722					778	3,112	3,112	3,112
PM S10C00769								
R; Mapsheet No. 2075 - Coghill Dr. From Mh 63 ot mh 70 (0070/2075-0071/20	120 DAYS	12/19/2006		152	456	456	456
R; Mapsheet No. 2075 - Coghill Dr. From Mh 63 ot mh 70 (0063/2075-0071/20	120 DAYS	12/19/2006		177	531	531	531
Summary for 'PM' = S10C00769					329	987	987	987
PM S10C00770								
R; Mapsheet No 1859 - Dwiggin St from Mh 616 to 597 (6	0587/1859-0597/18	60 DAYS	12/22/2006		58	348	348	348
R; Mapsheet No 1859 - Dwiggin St from Mh 616 to 597 (6	0585/1859-0616/18	60 DAYS	12/22/2006		115	690	690	690
R; Mapsheet No 1859 - Dwiggin St from Mh 616 to 597 (6	0585/1859-0587/18	60 DAYS	12/22/2006		59	354	354	354
Summary for 'PM' = S10C00770					232	1,392	1,392	1,392
PM S10C00780								
R; Mapsheet No. 2176 - Kibbee Ave From Mh 44 to 151 (9	0055/2176-0056/21	90 DAYS	12/13/2007		251	1,004	1,004	1,004
R; Mapsheet No. 2176 - Kibbee Ave From Mh 44 to 151 (9	0044/2176-0055/21	90 DAYS	12/13/2007		251	1,004	1,004	1,004
R; Mapsheet No. 2176 - Kibbee Ave From Mh 44 to 151 (9	0056/2176-0151/21	90 DAYS	12/13/2007		131	524	524	524
Summary for 'PM' = S10C00780					633	2,532	2,532	2,532
PM S10C00785								
R; Mapsheet No. 1860 - Cesar Chavez Mh 279 to Mh 354 (0351/1860-0354/18	150 DAYS	6/24/2008		362	724	724	1,086
R; Mapsheet No. 1860 - Cesar Chavez Mh 279 to Mh 354 (0279/1860-0351/18	150 DAYS	6/24/2008		355	710	710	1,065
Summary for 'PM' = S10C00785					717	1,434	1,434	2,151

Periodics Report for the Uninc. County Area South

2012 - 2014

DESCRIPTION	PIPE_LOCN	FREQUENCY	START DATE	INACTIVE DATE	PIPE LENGTH	2012	2013	2014
PM S10C0721								
R: Mapsheet No. 1813 E. Victoria St From Mh 56 To Mh 51	0055/1813-0056/18	60 DAYS	1/27/2006		354	2,124	2,124	2,124
R: Mapsheet No. 1813 E. Victoria St From Mh 56 To Mh 51	0053/1813-0054/18	60 DAYS	1/27/2006		260	1,560	1,560	1,560
R: Mapsheet No. 1813 E. Victoria St From Mh 56 To Mh 51	0054/1813-0055/18	60 DAYS	1/27/2006		381	2,286	2,286	2,286
R: Mapsheet No. 1813 E. Victoria St From Mh 56 To Mh 51	0051/1813-0053/18	60 DAYS	1/27/2006		83	498	498	498
Summary for 'PM' = S10C0721					1,078	6,468	6,468	6,468
PM S10C0728								
R: Mapsheet No. 1867 Gibson From Mh 144 To Mh 1	0144/1867-0145/18	120 DAYS	6/20/2006		332	996	996	996
Summary for 'PM' = S10C0728					332	996	996	996
PM S10CR0003								
RP: Mapsheet No. 2176 - Marlinton Drive : MH 234 to 23	0234/2176-0236/21	18 MONTHS	4/11/2000		342	342		342
Summary for 'PM' = S10CR0003					342	342		342
PM S10CR0006								
RP: Mapsheet No. 1593-R/W N/O Redondo Beach: Mh 3 to	0001/1647-0003/15	12 MONTHS	8/23/2004		215	215	215	215
RP: Mapsheet No. 1593-R/W N/O Redondo Beach: Mh 3 to	0001/1647-TRNK/1	12 MONTHS	8/23/2004		170	170	170	170
Summary for 'PM' = S10CR0006					385	385	385	385
PM S10CR0026								
RP: Mapsheet No. 1859 - Marianna St. : MH #1106 to #11	1106/1859-1107/18	18 MONTHS	3/29/2000		253	253		253
RP: Mapsheet No. 1859 - Marianna St. : MH #1106 to #11	1107/1859-1108/18	18 MONTHS	3/29/2000		162	162		162
Summary for 'PM' = S10CR0026					415	415		415

Periodics Report for the Uninc. County Area South

2012 - 2014

DESCRIPTION	PIPE_LOCN	FREQUENCY	START DATE	INACTIVE DATE	PIPE LENGTH	2012	2013	2014
PM S10CR0035A								
RP: Mapsheet No. 1598 - Westvale Road : MH #151 to #1	0138/1598-0139/15	18 MONTHS	12/26/2012		344	344		344
RP: Mapsheet No. 1598 - Westvale Road : MH #151 to #1	0116/1599-0138/15	18 MONTHS	12/26/2012		277	277		277
RP: Mapsheet No. 1598 - Westvale Road : MH #151 to #1	0142/1598-0143/15	18 MONTHS	12/26/2012		170	170		170
RP: Mapsheet No. 1598 - Westvale Road : MH #151 to #1	0140/1598-0141/15	18 MONTHS	12/26/2012		367	367		367
RP: Mapsheet No. 1598 - Westvale Road : MH #151 to #1	0141/1598-0142/15	18 MONTHS	12/26/2012		266	266		266
RP: Mapsheet No. 1598 - Westvale Road : MH #151 to #1	0139/1598-0140/15	18 MONTHS	12/26/2012		290	290		290
RP: Mapsheet No. 1598 - Westvale Road : MH #151 to #1	0143/1598-0151/15	18 MONTHS	12/26/2012		182	182		182
Summary for 'PM' = S10CR0035A					1,896	1,896		1,896
PM S10CR0036A								
RP: Mapsheet No. 1598 - Eastvale Road : MH #151 to 159	0149/1598-0150/15	90 DAYS	5/17/2012		190	570	760	760
RP: Mapsheet No. 1598 - Eastvale Road : MH #151 to 159	0145/1598-0146/15	90 DAYS	5/17/2012		290	870	1,160	1,160
RP: Mapsheet No. 1598 - Eastvale Road : MH #151 to 159	0146/1598-0147/15	90 DAYS	5/17/2012		138	414	552	552
RP: Mapsheet No. 1598 - Eastvale Road : MH #151 to 159	0143/1598-0151/15	90 DAYS	5/17/2012		182	546	728	728
RP: Mapsheet No. 1598 - Eastvale Road : MH #151 to 159	0147/1598-0148/15	90 DAYS	5/17/2012		154	462	616	616
RP: Mapsheet No. 1598 - Eastvale Road : MH #151 to 159	0143/1598-0150/15	90 DAYS	5/17/2012		229	687	916	916
RP: Mapsheet No. 1598 - Eastvale Road : MH #151 to 159	0148/1598-0149/15	90 DAYS	5/17/2012		184	552	736	736
Summary for 'PM' = S10CR0036A					1,367	4,101	5,468	5,468
PM S10CR0048A								
RP: Mapsheet No. 1598 - Estates Lane : MH #234 to 242	0237/1598-0238/15	18 MONTHS	10/10/2012		322	322		322
RP: Mapsheet No. 1598 - Estates Lane : MH #234 to 242	0234/1598-0236/15	18 MONTHS	10/10/2012		151	151		151
RP: Mapsheet No. 1598 - Estates Lane : MH #234 to 242	0236/1598-0237/15	18 MONTHS	10/10/2012		260	260		260
RP: Mapsheet No. 1598 - Estates Lane : MH #234 to 242	0238/1598-0242/15	18 MONTHS	10/10/2012		317	317		317
Summary for 'PM' = S10CR0048A					1,050	1,050		1,050

Periodics Report for the Uninc. County Area South

2012 - 2014

DESCRIPTION	PIPE_LOCN	FREQUENCY	START DATE	INACTIVE DATE	PIPE LENGTH	2012	2013	2014
PM S10CR0052								
RP: Mapsheet No. 2077 - Broadway Road : MH 281 to 72	0071/2077-0072/20	18 MONTHS	10/28/2007		348	348		348
RP: Mapsheet No. 2077 - Broadway Road : MH 281 to 72	0068/2077-0069/20	18 MONTHS	10/28/2007		210	210		210
RP: Mapsheet No. 2077 - Broadway Road : MH 281 to 72	0068/2077-0280/20	18 MONTHS	10/28/2007		210	210		210
RP: Mapsheet No. 2077 - Broadway Road : MH 281 to 72	0070/2077-0071/20	18 MONTHS	10/28/2007		337	337		337
RP: Mapsheet No. 2077 - Broadway Road : MH 281 to 72	0280/2077-0281/20	18 MONTHS	10/28/2007		210	210		210
RP: Mapsheet No. 2077 - Broadway Road : MH 281 to 72	0069/2077-0070/20	18 MONTHS	10/28/2007		124	124		124
Summary for 'PM' = S10CR0052					1,439	1,439		1,439
PM S10CR0053								
RP: Mapsheet No. 2077 - Washington Blvd : MH #477 to #	0477/2077-0478/20	18 MONTHS	1/4/2000		130	130		130
RP: Mapsheet No. 2077 - Washington Blvd : MH #477 to #	0478/2077-0479/20	18 MONTHS	1/4/2000		315	315		315
RP: Mapsheet No. 2077 - Washington Blvd : MH #477 to #	0479/2077-0480/20	18 MONTHS	1/4/2000		82	82		82
RP: Mapsheet No. 2077 - Washington Blvd : MH #477 to #	0480/2077-0539/20	18 MONTHS	1/4/2000		219	219		219
Summary for 'PM' = S10CR0053					746	746		746
PM S10CR0058								
RP: Mapsheet No. 2129 - Colima Road : MH #566 to #567	0566/2129-0567/21	18 MONTHS	3/30/2000		294	294		294
Summary for 'PM' = S10CR0058					294	294		294
PM S10CR0059								
RP: Mapsheet No. 2129 - Fernview Street : MH #1003 to	1005/2129-1006/21	18 MONTHS	1/4/2000		167	167		167
RP: Mapsheet No. 2129 - Fernview Street : MH #1003 to	1003/2129-1004/21	18 MONTHS	1/4/2000		268	268		268
RP: Mapsheet No. 2129 - Fernview Street : MH #1003 to	1004/2129-1005/21	18 MONTHS	1/4/2000		127	127		127
Summary for 'PM' = S10CR0059					562	562		562
PM S10CR006								
RP: Mapsheet No. 2176 - Ocean Av. : MH #239 to #240	0239/2176-0240/21	18 MONTHS	4/11/2000		335	335		335
Summary for 'PM' = S10CR006					335	335		335

Periodics Report for the Uninc. County Area South

2012 - 2014

DESCRIPTION	PIPE_LOCN	FREQUENCY	START DATE	INACTIVE DATE	PIPE LENGTH	2012	2013	2014
PM S10CR0063								
RP: Mapsheet No. 2076 - Pioneer Blvd : MH #36 to #37	0036/2076-0037/20	18 MONTHS	3/14/2000		256	256		256
					Summary for 'PM' = S10CR0063	256	256	256
PM S10CR0066								
RP: Mapsheet No. 2128 - Barkerville Avenue : MH #15 to	0017/2128-0018/21	18 MONTHS	3/30/2000		287	287		287
RP: Mapsheet No. 2128 - Barkerville Avenue : MH #15 to	0016/2128-0017/21	18 MONTHS	3/30/2000		287	287		287
RP: Mapsheet No. 2128 - Barkerville Avenue : MH #15 to	0015/2128-0016/21	18 MONTHS	3/30/2000		287	287		287
RP: Mapsheet No. 2128 - Barkerville Avenue : MH #15 to	0019/2128-0028/21	18 MONTHS	3/30/2000		58	58		58
RP: Mapsheet No. 2128 - Barkerville Avenue : MH #15 to	0018/2128-0019/21	18 MONTHS	3/30/2000		130	130		130
					Summary for 'PM' = S10CR0066	1,049	1,049	1,049
PM S10CR0122								
RP: Mapsheet No.1588-R/W N/O 57th St. From Mh 533 to	0520/1588-0521/15	18 MONTHS	8/9/2000		58		58	58
RP: Mapsheet No.1588-R/W N/O 57th St. From Mh 533 to	0514/1588-0515/15	18 MONTHS	8/9/2000		25		25	25
RP: Mapsheet No.1588-R/W N/O 57th St. From Mh 533 to	0521/1588-0522/15	18 MONTHS	8/9/2000		328		328	328
RP: Mapsheet No.1588-R/W N/O 57th St. From Mh 533 to	0515/1588-0516/15	18 MONTHS	8/9/2000		243		243	243
RP: Mapsheet No.1588-R/W N/O 57th St. From Mh 533 to	0516/1588-0517/15	18 MONTHS	8/9/2000		154		154	154
RP: Mapsheet No.1588-R/W N/O 57th St. From Mh 533 to	0517/1588-0520/15	18 MONTHS	8/9/2000		213		213	213
RP: Mapsheet No.1588-R/W N/O 57th St. From Mh 533 to	0522/1588-0533/15	18 MONTHS	8/9/2000		98		98	98
					Summary for 'PM' = S10CR0122	1,119	1,119	1,119
PM S10CR0141								
RP: Mapsheet No. 1859 - R/W e/o Gage Avenue : MH #41	0710/1859-1132/18	18 MONTHS	8/30/2000		193	193		193
RP: Mapsheet No. 1859 - R/W e/o Gage Avenue : MH #41	0413/1859-1132/18	18 MONTHS	8/30/2000		45	45		45
					Summary for 'PM' = S10CR0141	238	238	238

B100

Periodics Report for the Uninc. County Area South

2012 - 2014

DESCRIPTION	PIPE_LOCN	FREQUENCY	START DATE	INACTIVE DATE	PIPE LENGTH	2012	2013	2014
PM S10CR0212								
FOAMER: C-1960	REPOSA LN. FROM MH 344 TO MH 36	0345/1960-0358/19	18 MONTHS	5/3/2002	169	169		169
FOAMER: C-1960	REPOSA LN. FROM MH 344 TO MH 36	0358/1960-0359/19	18 MONTHS	5/3/2002	199	199		199
FOAMER: C-1960	REPOSA LN. FROM MH 344 TO MH 36	0359/1960-0360/19	18 MONTHS	5/3/2002	220	220		220
FOAMER: C-1960	REPOSA LN. FROM MH 344 TO MH 36	0344/1960-0345/19	18 MONTHS	5/3/2002	270	270		270
Summary for 'PM' = S10CR0212					858	858		858
PM S10CR0235								
RP: Mapsheet No.2020-R/W S/O Potero Grande Rd. : MH	0613/2020-0614/20	18 MONTHS	6/10/2002		66	66		66
RP: Mapsheet No.2020-R/W S/O Potero Grande Rd. : MH	0612/2020-0613/20	18 MONTHS	6/10/2002		221	221		221
RP: Mapsheet No.2020-R/W S/O Potero Grande Rd. : MH	0611/2020-0612/20	18 MONTHS	6/10/2002		83	83		83
RP: Mapsheet No.2020-R/W S/O Potero Grande Rd. : MH	0610/2020-0611/20	18 MONTHS	6/10/2002		292	292		292
RP: Mapsheet No.2020-R/W S/O Potero Grande Rd. : MH	0604/2020-0610/20	18 MONTHS	6/10/2002		309	309		309
Summary for 'PM' = S10CR0235					971	971		971
PM S10CR0237								
RP: Mapsheet No.2176-Santa Gertrudes Ave. From Mh 261	0263/2176-0264/21	18 MONTHS	6/10/2002		78		78	78
RP: Mapsheet No.2176-Santa Gertrudes Ave. From Mh 261	0262/2176-0263/21	18 MONTHS	6/10/2002		270		270	270
RP: Mapsheet No.2176-Santa Gertrudes Ave. From Mh 261	0261/2176-0262/21	18 MONTHS	6/10/2002		270		270	270
Summary for 'PM' = S10CR0237					618		618	618
PM S10CR0241								
RP: Mapsheet No.2129-Reis St. From Mh 47 to Mh 49	0047/2129-0048/21	18 MONTHS	7/24/2002		208	208	208	
RP: Mapsheet No.2129-Reis St. From Mh 47 to Mh 49	0048/2129-0049/21	18 MONTHS	7/24/2002		308	308	308	
Summary for 'PM' = S10CR0241					516	516	516	
PM S10CR0249								
RP: Mapsheet No.2076-Morrill From Mh 100 to Mh 106	0100/2076-0107/20	12 MONTHS	12/3/2003		309	309	309	309
RP: Mapsheet No.2076-Morrill From Mh 100 to Mh 106	0106/2076-0107/20	12 MONTHS	12/3/2003		296	296	296	296
Summary for 'PM' = S10CR0249					605	605	605	605

101

Periodics Report for the Uninc. County Area South

2012 - 2014

DESCRIPTION	PIPE_LOCN	FREQUENCY	START DATE	INACTIVE DATE	PIPE LENGTH	2012	2013	2014
PM S10CR0252								
RP: Mapsheet No.2129-Viburnum Dr. : MH #473 to #T/L	0473/2129-0475/21	18 MONTHS	9/5/2002		549	549	549	
RP: Mapsheet No.2129-Viburnum Dr. : MH #473 to #T/L	0476/2129-TRNK/2	18 MONTHS	9/5/2002		20	20	20	
RP: Mapsheet No.2129-Viburnum Dr. : MH #473 to #T/L	0475/2129-0476/21	18 MONTHS	9/5/2002		280	280	280	
Summary for 'PM' = S10CR0252					849	849	849	
PM S10CR0255								
RP: Mapsheet No.1914-Gerhart Ave From Mh 440 to Mh 47	0440/1914-0474/19	18 MONTHS	7/25/2002		307		307	307
RP: Mapsheet No.1914-Gerhart Ave From Mh 440 to Mh 47	0474/1914-0475/19	18 MONTHS	7/25/2002		294		294	294
Summary for 'PM' = S10CR0255					601		601	601
PM S10CR0299								
RP: Mapsheet No.2129- R/W W/O Colima Rd From Mh 11	0236/2129-0237/21	18 MONTHS	11/20/2002		159	159		159
RP: Mapsheet No.2129- R/W W/O Colima Rd From Mh 11	0111/2129-0236/21	18 MONTHS	11/20/2002		225	225		225
Summary for 'PM' = S10CR0299					384	384		384
PM S10CR0300								
RP: Mapsheet No.2129-S/S Leffingwell Rd. From Mh 285 to	0286/2129-0288/21	18 MONTHS	11/20/2002		368	368		368
RP: Mapsheet No.2129-S/S Leffingwell Rd. From Mh 285 to	0288/2129-0290/21	18 MONTHS	11/20/2002		304	304		304
RP: Mapsheet No.2129-S/S Leffingwell Rd. From Mh 285 to	0285/2129-0286/21	18 MONTHS	11/20/2002		160	160		160
Summary for 'PM' = S10CR0300					832	832		832
PM S10CR0303								
RP: Mapsheet No.2129-Valley View Ave. From Mh 324 to M	0323/2129-0324/21	18 MONTHS	6/17/2007		294	294		294
RP: Mapsheet No.2129-Valley View Ave. From Mh 324 to M	0321/2129-0322/21	18 MONTHS	6/17/2007		375	375		375
RP: Mapsheet No.2129-Valley View Ave. From Mh 324 to M	0322/2129-0323/21	18 MONTHS	6/17/2007		264	264		264
Summary for 'PM' = S10CR0303					933	933		933
PM S10CR0305								
RP: Mapsheet No.1588-R/W W/O Valley Ridge Ave : Mh 52	0514/1588-0525/15	18 MONTHS	1/28/2003		282		282	282
Summary for 'PM' = S10CR0305					282		282	282

BP

Periodics Report for the Uninc. County Area South

2012 - 2014

DESCRIPTION	PIPE_LOCN	FREQUENCY	START DATE	INACTIVE DATE	PIPE LENGTH	2012	2013	2014
PM S10CR0306								
RP: Mapsheet No.1588-R/W E/O Charlene Dr. From Mh 51	0518/1588-0519/15	18 MONTHS	1/28/2003		35		35	35
RP: Mapsheet No.1588-R/W E/O Charlene Dr. From Mh 51	0517/1588-0518/15	18 MONTHS	1/28/2003		192		192	192
Summary for 'PM' = S10CR0306					227		227	227
PM S10CR0307								
RP: Mapsheet No.C-2129-Chadsey Dr. From Mh 536 to Mh	0535/2129-0536/21	18 MONTHS	1/14/2003		194		194	194
RP: Mapsheet No.C-2129-Chadsey Dr. From Mh 536 to Mh	0534/2129-0535/21	18 MONTHS	1/14/2003		188		188	188
Summary for 'PM' = S10CR0307					382		382	382
PM S10CR0308								
RP: Mapsheet No.2129-Devillo From Mh 427 to Mh 424	0426/2129-0427/21	18 MONTHS	1/15/2003		98	98	98	
RP: Mapsheet No.2129-Devillo From Mh 427 to Mh 424	0425/2129-0426/21	18 MONTHS	1/15/2003		202	202	202	
RP: Mapsheet No.2129-Devillo From Mh 427 to Mh 424	0424/2129-0425/21	18 MONTHS	1/15/2003		308	308	308	
Summary for 'PM' = S10CR0308					608	608	608	
PM S10CR0319								
RP: Mapsheet No.2129-Valley View Av. : MH#319 to 2130	0058/2130-0059/21	18 MONTHS	1/16/2003		263		263	263
RP: Mapsheet No.2129-Valley View Av. : MH#319 to 2130	0054/2130-0319/21	18 MONTHS	1/16/2003		356		356	356
RP: Mapsheet No.2129-Valley View Av. : MH#319 to 2130	0055/2130-0056/21	18 MONTHS	1/16/2003		253		253	253
RP: Mapsheet No.2129-Valley View Av. : MH#319 to 2130	0057/2130-0058/21	18 MONTHS	1/16/2003		256		256	256
RP: Mapsheet No.2129-Valley View Av. : MH#319 to 2130	0056/2130-0057/21	18 MONTHS	1/16/2003		243		243	243
RP: Mapsheet No.2129-Valley View Av. : MH#319 to 2130	0054/2130-0055/21	18 MONTHS	1/16/2003		328		328	328
Summary for 'PM' = S10CR0319					1,699		1,699	1,699
PM S10CR0320								
RP: Mapsheet No.1914-Dozier St. From Mh 28 to Mh 642 i	0027/1914-0624/18	18 MONTHS	10/30/2002		273	273		273
RP: Mapsheet No.1914-Dozier St. From Mh 28 to Mh 642 i	0027/1914-0028/19	18 MONTHS	10/30/2002		261	261		261
Summary for 'PM' = S10CR0320					534	534		534

B103

Periodics Report for the Uninc. County Area South

2012 - 2014

DESCRIPTION	PIPE_LOCN	FREQUENCY	START DATE	INACTIVE DATE	PIPE LENGTH	2012	2013	2014
PM S10CR0321								
RP: Mapsheet No.1859-A-R/W S/O Whiteside From MH 87	0098/1859-1135/18	18 MONTHS	3/12/2003		47		47	47
RP: Mapsheet No.1859-A-R/W S/O Whiteside From MH 87	0098/1859-0114/18	18 MONTHS	3/12/2003		369		369	369
RP: Mapsheet No.1859-A-R/W S/O Whiteside From MH 87	0087/1859-1135/18	18 MONTHS	3/12/2003		130		130	130
Summary for 'PM' = S10CR0321					546		546	546
PM S10CR0326								
RP: Mapsheet No.1859-C-R/W W/O Herbert Crt. From Mh	0687/1859-0688/18	18 MONTHS	3/12/2003		95	95	95	
RP: Mapsheet No.1859-C-R/W W/O Herbert Crt. From Mh	0686/1859-0687/18	18 MONTHS	3/12/2003		96	96	96	
Summary for 'PM' = S10CR0326					191	191	191	
PM S10CR0327								
RP: Mapsheet No.1859-R/W E/O Eastman Ave. From Mh 6	0344/1859-0347/18	18 MONTHS	4/15/2003		160	160	160	
RP: Mapsheet No.1859-R/W E/O Eastman Ave. From Mh 6	0347/1859-0648/18	18 MONTHS	4/15/2003		136	136	136	
Summary for 'PM' = S10CR0327					296	296	296	
PM S10CR0330								
RP: Mapsheet No.2076-Loch Avon Dr. From Mh 20 in C-20	0020/2077-0011/20	18 MONTHS	6/20/2003		258	258		258
RP: Mapsheet No.2076-Loch Avon Dr. From Mh 20 in C-20	0011/2076-0014/20	18 MONTHS	6/20/2003		285	285		285
Summary for 'PM' = S10CR0330					543	543		543
PM S10CR0333								
RP: Mapsheet No.1859 -R/W E/O Hicks From Mh 243 to M	0243/1859-0247/18	18 MONTHS	8/20/2003		131	131		131
RP: Mapsheet No.1859 -R/W E/O Hicks From Mh 243 to M	0247/1859-0251/18	18 MONTHS	8/20/2003		126	126		126
Summary for 'PM' = S10CR0333					257	257		257
PM S10CR0334								
RP: Mapsheet No.1859-R/W S/O Blanchard St. Mh 1109 to	0863/1859-1109/18	18 MONTHS	8/20/2003		350	350	350	
RP: Mapsheet No.1859-R/W S/O Blanchard St. Mh 1109 to	0862/1859-0863/18	18 MONTHS	8/20/2003		226	226	226	
Summary for 'PM' = S10CR0334					576	576	576	

B104

Periodics Report for the Uninc. County Area South

2012 - 2014

DESCRIPTION	PIPE_LOCN	FREQUENCY	START DATE	INACTIVE DATE	PIPE LENGTH	2012	2013	2014
PM S10CR0336								
RP: Mapsheet No.1860-Ford Blvd Mh 626 to Mh 631	0627/1860-0628/18	18 MONTHS	8/26/2003		330	330		330
RP: Mapsheet No.1860-Ford Blvd Mh 626 to Mh 631	0628/1860-0631/18	18 MONTHS	8/26/2003		331	331		
RP: Mapsheet No.1860-Ford Blvd Mh 626 to Mh 631	0626/1860-0627/18	18 MONTHS	8/26/2003		206	206		206
Summary for 'PM' = S10CR0336					867	867		536
PM S10CR0367								
RP: Mapsheet No.2077-Glengarry Ave. From Mh 11 to Mh	0011/2077-0012/20	18 MONTHS	12/4/2003		239		239	239
RP: Mapsheet No.2077-Glengarry Ave. From Mh 11 to Mh	0012/2077-0087/20	18 MONTHS	12/4/2003		90		90	90
Summary for 'PM' = S10CR0367					329		329	329
PM S10CR0369								
RP: Mapsheet No.1915-Alley N/O Olympic Blvd. From Mh 4	0398/1915-0399/19	18 MONTHS	12/4/2003		350	350		350
RP: Mapsheet No.1915-Alley N/O Olympic Blvd. From Mh 4	0399/1915-0400/19	18 MONTHS	12/4/2003		350	350		350
Summary for 'PM' = S10CR0369					700	700		700
PM S10CR0370								
RP: Mapsheet No.2177-Landmark From MH 80 to MH 78(1	0078/2177-0079/21	18 MONTHS	12/3/2003		260		260	260
RP: Mapsheet No.2177-Landmark From MH 80 to MH 78(1	0079/2177-0080/21	18 MONTHS	12/3/2003		224		224	224
Summary for 'PM' = S10CR0370					484		484	484
PM S10CR0372								
RP: Mapsheet No.2078-Overest Ave. From Mh 467 to Mh 4	0467/2078-0468/20	18 MONTHS	12/3/2003		331	331		331
Summary for 'PM' = S10CR0372					331	331		331
PM S10CR0374								
RP: Mapsheet No.2128-Oval Dr. From Mh 49 to Mh 50	0049/2128-0050/21	18 MONTHS	12/3/2003		259	259		259
Summary for 'PM' = S10CR0374					259	259		259

B105

Periodics Report for the Uninc. County Area South

2012 - 2014

DESCRIPTION	PIPE_LOCN	FREQUENCY	START DATE	INACTIVE DATE	PIPE LENGTH	2012	2013	2014
PM S10CR0383								
RP: Mapsheet No.1960-Parkman St. : MH #144 to #148	0144/1960-0145/19	18 MONTHS	3/9/2004		295	295		295
RP: Mapsheet No.1960-Parkman St. : MH #144 to #148	0145/1960-0146/19	18 MONTHS	3/9/2004		252	252		252
RP: Mapsheet No.1960-Parkman St. : MH #144 to #148	0146/1960-0147/19	18 MONTHS	3/9/2004		180	180		180
RP: Mapsheet No.1960-Parkman St. : MH #144 to #148	0147/1960-0148/19	18 MONTHS	3/9/2004		118	118		118
Summary for 'PM' = S10CR0383					845	845		845
PM S10CR0401								
RP; Mapsheet No. 1859 - R/W E/O Geraghty Ave. from Mh	0742/1859-0743/18	18 MONTHS	6/7/2007		119		119	119
Summary for 'PM' = S10CR0401					119		119	119
PM S10CR0416								
RP (Foam): Mapsheet No. 2020 R/W E/O SAN GABRIEL B	0689/2020-0694/20	18 MONTHS	9/12/2013		214		214	
RP (Foam): Mapsheet No. 2020 R/W E/O SAN GABRIEL B	0688/2020-0689/20	18 MONTHS	9/12/2013		20		20	
Summary for 'PM' = S10CR0416					234		234	
PM S10CR0417								
RP (Foam): Mapsheet No. 1961 Highland ave from MH 15	0208/1961-0209/19	18 MONTHS	9/27/2013		350		350	
RP (Foam): Mapsheet No. 1961 Highland ave from MH 15	0152/1961-0208/19	18 MONTHS	9/27/2013		350		350	
Summary for 'PM' = S10CR0417					700		700	
PM S10CR0418								
RP (Foam): Mapsheet No. 1961 HILL AVE FROM MH 129	0129/1961-0130/19	18 MONTHS	10/17/2013		221		221	
Summary for 'PM' = S10CR0418					221		221	

Periodics Report for the Uninc. County Area South

2012 - 2014

DESCRIPTION	PIPE_LOCN	FREQUENCY	START DATE	INACTIVE DATE	PIPE LENGTH	2012	2013	2014
PM S10CR0442								
RP: Mapsheet No. 1907 - R/W E/O Glenrose Ave from MH	0202/1907-0203/19	18 MONTHS	8/28/2014		243			243
RP: Mapsheet No. 1907 - R/W E/O Glenrose Ave from MH	0206/1907-0207/19	18 MONTHS	8/28/2014		310			310
RP: Mapsheet No. 1907 - R/W E/O Glenrose Ave from MH	0201/1907-0202/19	18 MONTHS	8/28/2014		215			215
RP: Mapsheet No. 1907 - R/W E/O Glenrose Ave from MH	0203/1907-0204/19	18 MONTHS	8/28/2014		145			145
RP: Mapsheet No. 1907 - R/W E/O Glenrose Ave from MH	0205/1907-0206/19	18 MONTHS	8/28/2014		195			195
RP: Mapsheet No. 1907 - R/W E/O Glenrose Ave from MH	0204/1907-0205/19	18 MONTHS	8/28/2014		191			191
Summary for 'PM' = S10CR0442					1,299			1,299
PM S10CR0449								
RP (Foam): Mapsheet No. 2170 - LE BORGNE AVE FROM	0426/2170-0427/21	18 MONTHS	1/28/2014		350			350
Summary for 'PM' = S10CR0449					350			350
PM S10CR0458								
RP: Mapsheet No. 1961 Alley E/O Lake ave from MH 269 t	0087/1961-0269/19	18 MONTHS	12/17/2014		300			300
Summary for 'PM' = S10CR0458					300			300
PM S10CR0459								
RP: Mapsheet No. 2173 - Vallecito Dr From MH 70 to MH 7	0070/2173-0071/21	18 MONTHS	12/23/2014		358			358
Summary for 'PM' = S10CR0459					358			358
PM S10CR0460								
RP: Mapsheet No. 1961 Maiden Ln. from MH 222 to MH 2	0221/1961-0222/19	18 MONTHS	12/30/2014		339			339
Summary for 'PM' = S10CR0460					339			339
PM S10E00003								
R Msht 2263 Fullerton Rd MH368-364(2262)	0201/2263-0364/22	90 DAYS	4/9/2002		195	780	780	780
R Msht 2263 Fullerton Rd MH368-364(2262)	0201/2263-0368/22	90 DAYS	4/9/2002		227	908	908	908
Summary for 'PM' = S10E00003					422	1,688	1,688	1,688

B107

Periodics Report for the Uninc. County Area South

2012 - 2014

DESCRIPTION	PIPE_LOCN	FREQUENCY	START DATE	INACTIVE DATE	PIPE LENGTH	2012	2013	2014
PM S10E00005								
R: Mapsheet No. 2014 - Harding Av. : MH #51 to #50	0050/2014-0051/20	90 DAYS	1/1/1998		369	1,476	1,476	1,476
Summary for 'PM' = S10E00005					369	1,476	1,476	1,476
PM S10E00008								
R: Mapsheet No. 2018 - Muscatel Av. : MH #133 to #273	0134/2018-0135/20	60 DAYS	1/1/1998		203	1,218	1,218	1,218
R: Mapsheet No. 2018 - Muscatel Av. : MH #133 to #273	0137/2018-0272/20	60 DAYS	1/1/1998		260	1,560	1,560	1,560
R: Mapsheet No. 2018 - Muscatel Av. : MH #133 to #273	0134/2018-CITY/20	60 DAYS	1/1/1998		297	1,782	1,782	1,782
R: Mapsheet No. 2018 - Muscatel Av. : MH #133 to #273	0272/2018-0273/20	60 DAYS	1/1/1998		280	1,680	1,680	1,680
R: Mapsheet No. 2018 - Muscatel Av. : MH #133 to #273	0135/2018-0136/20	60 DAYS	1/1/1998		278	1,668	1,668	1,668
R: Mapsheet No. 2018 - Muscatel Av. : MH #133 to #273	0136/2018-0137/20	60 DAYS	1/1/1998		261	1,566	1,566	1,566
Summary for 'PM' = S10E00008					1,579	9,474	9,474	9,474
PM S10E00011								
R: Mapsheet No. 2020 - Hill Dr. : Mh #597 to Mh #44 (20	0597/2020-0598/20	60 DAYS	1/1/1998		112	672	672	672
R: Mapsheet No. 2020 - Hill Dr. : Mh #597 to Mh #44 (20	0044/2021-0045/20	60 DAYS	1/1/1998		168	1,008	1,008	1,008
R: Mapsheet No. 2020 - Hill Dr. : Mh #597 to Mh #44 (20	0045/2021-0598/20	60 DAYS	1/1/1998		305	1,830	1,830	1,830
Summary for 'PM' = S10E00011					585	3,510	3,510	3,510
PM S10E00032								
R: Mapsheet No. 1906 - Villa Zanita : MH #178 to T/L	0177/1906-TRNK/1	90 DAYS	1/1/1998		106	424	424	424
R: Mapsheet No. 1906 - Villa Zanita : MH #178 to T/L	0177/1906-0178/19	90 DAYS	1/1/1998		304	1,216	1,216	1,216
Summary for 'PM' = S10E00032					410	1,640	1,640	1,640
PM S10E00034								
R: Mapsheet No. 1960 - Loma Alta Dr. : MH #243 to #255	0248/1960-0255/19	90 DAYS	1/1/1998		195	780	780	780
R: Mapsheet No. 1960 - Loma Alta Dr. : MH #243 to #255	0247/1960-0248/19	90 DAYS	1/1/1998		328	1,312	1,312	1,312
R: Mapsheet No. 1960 - Loma Alta Dr. : MH #243 to #255	0246/1960-0247/19	90 DAYS	1/1/1998		234	936	936	936
R: Mapsheet No. 1960 - Loma Alta Dr. : MH #243 to #255	0243/1960-0246/19	90 DAYS	1/1/1998		255	1,020	1,020	1,020
Summary for 'PM' = S10E00034					1,012	4,048	4,048	4,048

8019

Periodics Report for the Uninc. County Area South

2012 - 2014

DESCRIPTION	PIPE_LOCN	FREQUENCY	START DATE	INACTIVE DATE	PIPE LENGTH	2012	2013	2014
PM S10E00035								
R: Mapsheet No. 1960 - Rubio Cyn : MH #207 to #205	0206/1960-0207/19	90 DAYS	1/10/2006		114	456	456	456
R: Mapsheet No. 1960 - Rubio Cyn : MH #207 to #205	0205/1960-0206/19	90 DAYS	1/10/2006		291	1,164	1,164	1,164
Summary for 'PM' = S10E00035					405	1,620	1,620	1,620
PM S10E00036								
R: Mapsheet No. 1961 - Calaveres St. : MH #395 to #391	0392/1961-0393/19	90 DAYS	1/1/1998		350	1,400	1,400	1,400
R: Mapsheet No. 1961 - Calaveres St. : MH #395 to #391	0393/1961-0394/19	90 DAYS	1/1/1998		309	1,236	1,236	1,236
R: Mapsheet No. 1961 - Calaveres St. : MH #395 to #391	0394/1961-0395/19	90 DAYS	1/1/1998		331	1,324	1,324	1,324
R: Mapsheet No. 1961 - Calaveres St. : MH #395 to #391	0391/1961-0392/19	90 DAYS	1/1/1998		225	900	900	900
Summary for 'PM' = S10E00036					1,215	4,860	4,860	4,860
PM S10E00039								
R: Mapsheet No. 2017 - W/S Rosemead Bl. : MH #138 to	0140/2017-0141/20	90 DAYS	1/1/1998		259	1,036	1,036	1,036
R: Mapsheet No. 2017 - W/S Rosemead Bl. : MH #138 to	0141/2017-0142/20	90 DAYS	1/1/1998		237	948	948	948
R: Mapsheet No. 2017 - W/S Rosemead Bl. : MH #138 to	0139/2017-0140/20	90 DAYS	1/1/1998		363	1,452	1,452	1,452
R: Mapsheet No. 2017 - W/S Rosemead Bl. : MH #138 to	0138/2017-0139/20	90 DAYS	1/1/1998		94	376	376	376
R: Mapsheet No. 2017 - W/S Rosemead Bl. : MH #138 to	0142/2017-0143/20	90 DAYS	1/1/1998		232	928	928	928
Summary for 'PM' = S10E00039					1,185	4,740	4,740	4,740
PM S10E00040								
R: Mapsheet No. 2017 - Duarte Rd. : MH #120 to #125	0120/2017-0121/20	90 DAYS	1/1/1998		179	716	716	716
R: Mapsheet No. 2017 - Duarte Rd. : MH #120 to #125	0124/2017-0125/20	90 DAYS	1/1/1998		217	868	868	868
R: Mapsheet No. 2017 - Duarte Rd. : MH #120 to #125	0123/2017-0124/20	90 DAYS	1/1/1998		294	1,176	1,176	1,176
R: Mapsheet No. 2017 - Duarte Rd. : MH #120 to #125	0122/2017-0123/20	90 DAYS	1/1/1998		75	300	300	300
R: Mapsheet No. 2017 - Duarte Rd. : MH #120 to #125	0121/2017-0122/20	90 DAYS	1/1/1998		185	740	740	740
Summary for 'PM' = S10E00040					950	3,800	3,800	3,800

Periodics Report for the Uninc. County Area South

2012 - 2014

DESCRIPTION	PIPE_LOCN	FREQUENCY	START DATE	INACTIVE DATE	PIPE LENGTH	2012	2013	2014
PM S10E00042								
R: Mapsheet No. 2018 - Angelus Av. : MH #23 to T/L Sout	0186/2018-CITY/20	90 DAYS	1/1/1998		289	1,156	1,156	1,156
R: Mapsheet No. 2018 - Angelus Av. : MH #23 to T/L Sout	0024/2018-0025/20	90 DAYS	1/1/1998		210	840	840	840
R: Mapsheet No. 2018 - Angelus Av. : MH #23 to T/L Sout	0023/2018-0024/20	90 DAYS	1/1/1998		327	1,308	1,308	1,308
R: Mapsheet No. 2018 - Angelus Av. : MH #23 to T/L Sout	0025/2018-0026/20	90 DAYS	1/1/1998		384	1,536	1,536	1,536
R: Mapsheet No. 2018 - Angelus Av. : MH #23 to T/L Sout	0026/2018-0186/20	90 DAYS	1/1/1998		274	1,096	1,096	1,096
Summary for 'PM' = S10E00042					1,484	5,936	5,936	5,936
PM S10E00045								
R: Mapsheet No. 2020 - Hill Dr. : MH #527 to #596	0595/2020-0596/20	90 DAYS	1/1/1998		105	420	420	420
R: Mapsheet No. 2020 - Hill Dr. : MH #527 to #596	0594/2020-0595/20	90 DAYS	1/1/1998		220	880	880	880
R: Mapsheet No. 2020 - Hill Dr. : MH #527 to #596	0526/2020-0731/20	90 DAYS	1/1/1998		60	240	240	240
R: Mapsheet No. 2020 - Hill Dr. : MH #527 to #596	0526/2020-0527/20	90 DAYS	1/1/1998		169	676	676	676
R: Mapsheet No. 2020 - Hill Dr. : MH #527 to #596	0525/2020-0594/20	90 DAYS	1/1/1998		121	484	484	484
R: Mapsheet No. 2020 - Hill Dr. : MH #527 to #596	0525/2020-0731/20	90 DAYS	1/1/1998		143	572	572	572
Summary for 'PM' = S10E00045					818	3,272	3,272	3,272
PM S10E00048								
R: Mapsheet No. 2020 - R/W E/O Redding Av. : MH #556 t	0579/2020-0580/20	90 DAYS	1/1/1998		86	344	344	344
R: Mapsheet No. 2020 - R/W E/O Redding Av. : MH #556 t	0556/2020-0580/20	90 DAYS	1/1/1998		191	764	764	764
Summary for 'PM' = S10E00048					277	1,108	1,108	1,108
PM S10E00049								
R: Mapsheet No. 2021 - Muscatel Av. : MH #142 to #135 (0141/2021-0142/20	90 DAYS	1/1/1998		79	316	316	316
R: Mapsheet No. 2021 - Muscatel Av. : MH #142 to #135 (0137/2021-0141/20	90 DAYS	1/1/1998		163	652	652	652
R: Mapsheet No. 2021 - Muscatel Av. : MH #142 to #135 (0136/2021-0137/20	90 DAYS	1/1/1998		110	440	440	440
R: Mapsheet No. 2021 - Muscatel Av. : MH #142 to #135 (0135/2021-0136/20	90 DAYS	1/1/1998		59	236	236	236
Summary for 'PM' = S10E00049					411	1,644	1,644	1,644

B110

Periodics Report for the Uninc. County Area South

2012 - 2014

DESCRIPTION	PIPE_LOCN	FREQUENCY	START DATE	INACTIVE DATE	PIPE LENGTH	2012	2013	2014
PM S10E00053								
R: Mapsheet No. 2120 - W/S Peck Rd. : MH #70 to #72	0071/2120-0251/21	90 DAYS	2/1/1998		101	404	404	404
R: Mapsheet No. 2120 - W/S Peck Rd. : MH #70 to #72	0070/2120-0071/21	90 DAYS	2/1/1998		191	764	764	764
R: Mapsheet No. 2120 - W/S Peck Rd. : MH #70 to #72	0072/2120-0251/21	90 DAYS	2/1/1998		81	324	324	324
Summary for 'PM' = S10E00053					373	1,492	1,492	1,492
PM S10E00058								
R: Mapsheet No. 2124 - Basetdale Av. : MH #163 to #166	0165/2124-0166/21	120 DAYS	2/1/1998		152	456	456	456
R: Mapsheet No. 2124 - Basetdale Av. : MH #163 to #166	0164/2124-0165/21	120 DAYS	2/1/1998		173	519	519	519
R: Mapsheet No. 2124 - Basetdale Av. : MH #163 to #166	0163/2124-0164/21	120 DAYS	2/1/1998		114	342	342	342
Summary for 'PM' = S10E00058					439	1,317	1,317	1,317
PM S10E00059								
R: Mapsheet No. 2167 - R/W Exit Pamela Rd. : MH #155 t	0155/2167-0158/21	90 DAYS	2/1/1998		161	644	644	644
R: Mapsheet No. 2167 - R/W Exit Pamela Rd. : MH #155 t	0159/2167-TRNK/2	90 DAYS	2/1/1998		150	600	600	600
R: Mapsheet No. 2167 - R/W Exit Pamela Rd. : MH #155 t	0158/2167-0159/21	90 DAYS	2/1/1998		350	1,400	1,400	1,400
Summary for 'PM' = S10E00059					661	2,644	2,644	2,644
PM S10E00067								
R: Mapsheet No. 2216 - Fairgrove Ave. : MH #262 to T/L	0262/2216-0263/22	180 DAYS	2/1/1998		192	384	384	384
R: Mapsheet No. 2216 - Fairgrove Ave. : MH #262 to T/L	0264/2216-TRNK/2	180 DAYS	2/1/1998		319	638	638	638
R: Mapsheet No. 2216 - Fairgrove Ave. : MH #262 to T/L	0263/2216-0264/22	180 DAYS	2/1/1998		177	354	354	354
Summary for 'PM' = S10E00067					688	1,376	1,376	1,376
PM S10E00070								
R: Mapsheet No. 2257 - Coney Av. : MH #270 to #238	0246/2257-0273/22	90 DAYS	2/1/1998		126	504	504	504
R: Mapsheet No. 2257 - Coney Av. : MH #270 to #238	0270/2257-0273/22	90 DAYS	2/1/1998		293	1,172	1,172	1,172
R: Mapsheet No. 2257 - Coney Av. : MH #270 to #238	0238/2257-0242/22	90 DAYS	2/1/1998		246	984	984	984
R: Mapsheet No. 2257 - Coney Av. : MH #270 to #238	0242/2257-0246/22	90 DAYS	2/1/1998		238	952	952	952
Summary for 'PM' = S10E00070					903	3,612	3,612	3,612

6/11/11

Periodics Report for the Uninc. County Area South

2012 - 2014

DESCRIPTION	PIPE_LOCN	FREQUENCY	START DATE	INACTIVE DATE	PIPE LENGTH	2012	2013	2014
PM S10E00072								
R: Mapsheet No. 2261 - E/S Hambledon Av. : MH #96 to #	0095/2261-0096/22	90 DAYS	11/29/2005		269	1,076	1,076	1,076
R: Mapsheet No. 2261 - E/S Hambledon Av. : MH #96 to #	0094/2261-0095/22	90 DAYS	11/29/2005		306	1,224	1,224	1,224
Summary for 'PM' = S10E00072					575	2,300	2,300	2,300
PM S10E00073								
R: Mapsheet No. 2261 - Hambledon Av. : MH #97 to #98	0097/2261-0098/22	90 DAYS	2/1/1998		125	500	500	500
Summary for 'PM' = S10E00073					125	500	500	500
PM S10E00074								
R: Mapsheet No. 2261 - R/W N/O Salais St. : MH #234 to	0098/2261-0236/22	90 DAYS	3/1/1998		332	1,328	1,328	1,328
R: Mapsheet No. 2261 - R/W N/O Salais St. : MH #234 to	0234/2261-0236/22	90 DAYS	3/1/1998		325	1,300	1,300	1,300
Summary for 'PM' = S10E00074					657	2,628	2,628	2,628
PM S10E00075								
R: Mapsheet No. 2261 - Salais St. : MH #232 to #96	0232/2261-0233/22	90 DAYS	3/1/1998		350	1,400	1,400	1,400
R: Mapsheet No. 2261 - Salais St. : MH #232 to #96	0233/2261-0235/22	90 DAYS	3/1/1998		327	1,308	1,308	1,308
R: Mapsheet No. 2261 - Salais St. : MH #232 to #96	0097/2261-0235/22	90 DAYS	3/1/1998		349	1,396	1,396	1,396
R: Mapsheet No. 2261 - Salais St. : MH #232 to #96	0096/2261-0097/22	90 DAYS	3/1/1998		33	132	132	132
Summary for 'PM' = S10E00075					1,059	4,236	4,236	4,236
PM S10E00079								
R: Mapsheet No. 2300 - Midsite Av. : Mh #70 to #81	0084/2300-0085/23	90 DAYS	3/1/1998		350	1,400	1,400	1,400
R: Mapsheet No. 2300 - Midsite Av. : Mh #70 to #81	0083/2300-0084/23	90 DAYS	3/1/1998		350	1,400	1,400	1,400
R: Mapsheet No. 2300 - Midsite Av. : Mh #70 to #81	0070/2300-0085/23	90 DAYS	3/1/1998		300	1,200	1,200	1,200
R: Mapsheet No. 2300 - Midsite Av. : Mh #70 to #81	0081/2300-0083/23	90 DAYS	3/1/1998		267	1,068	1,068	1,068
Summary for 'PM' = S10E00079					1,267	5,068	5,068	5,068

Periodics Report for the Uninc. County Area South

2012 - 2014

DESCRIPTION	PIPE_LOCN	FREQUENCY	START DATE	INACTIVE DATE	PIPE LENGTH	2012	2013	2014
PM S10E00089								
R: Mapsheet No. 2342 - Arrow Hwy. : Mh #197 to #201	0200/2342-0201/23	90 DAYS	11/5/2010		308	1,232	1,232	1,232
R: Mapsheet No. 2342 - Arrow Hwy. : Mh #197 to #201	0199/2342-0200/23	90 DAYS	11/5/2010		362	1,448	1,448	1,448
R: Mapsheet No. 2342 - Arrow Hwy. : Mh #197 to #201	0198/2342-0199/23	90 DAYS	11/5/2010		278	1,112	1,112	1,112
R: Mapsheet No. 2342 - Arrow Hwy. : Mh #197 to #201	0197/2342-0198/23	90 DAYS	11/5/2010		400	1,600	1,600	1,600
Summary for 'PM' = S10E00089					1,348	5,392	5,392	5,392
PM S10E00098								
R: Mapsheet No. 1906 - R/W N/O Loma Alta Dr. : MH #32	0319/1906-0320/19	90 DAYS	11/29/2005		98	392	392	392
R: Mapsheet No. 1906 - R/W N/O Loma Alta Dr. : MH #32	0318/1906-0319/19	90 DAYS	11/29/2005		168	672	672	672
Summary for 'PM' = S10E00098					266	1,064	1,064	1,064
PM S10E00099								
R: Mapsheet No. 1906 - Marathon Rd. : MH #519 to #608	0598/1906-0604/19	120 DAYS	1/1/1998		263	789	789	789
R: Mapsheet No. 1906 - Marathon Rd. : MH #519 to #608	0595/1906-0598/19	120 DAYS	1/1/1998		327	981	981	981
R: Mapsheet No. 1906 - Marathon Rd. : MH #519 to #608	0604/1906-0607/19	120 DAYS	1/1/1998		222	666	666	666
R: Mapsheet No. 1906 - Marathon Rd. : MH #519 to #608	0588/1906-0595/19	120 DAYS	1/1/1998		319	957	957	957
R: Mapsheet No. 1906 - Marathon Rd. : MH #519 to #608	0581/1906-0585/19	120 DAYS	1/1/1998		249	747	747	747
R: Mapsheet No. 1906 - Marathon Rd. : MH #519 to #608	0519/1906-0581/19	120 DAYS	1/1/1998		323	969	969	969
R: Mapsheet No. 1906 - Marathon Rd. : MH #519 to #608	0585/1906-0588/19	120 DAYS	1/1/1998		320	960	960	960
Summary for 'PM' = S10E00099					2,023	6,069	6,069	6,069
PM S10E00103								
R: Mapsheet No. 1960 - Devonwood Rd. : MH #121 to #1	0122/1960-0123/19	90 DAYS	1/1/1998		159	636	636	636
R: Mapsheet No. 1960 - Devonwood Rd. : MH #121 to #1	0121/1960-0122/19	90 DAYS	1/1/1998		311	1,244	1,244	1,244
Summary for 'PM' = S10E00103					470	1,880	1,880	1,880

Periodics Report for the Uninc. County Area South

2012 - 2014

DESCRIPTION	PIPE_LOCN	FREQUENCY	START DATE	INACTIVE DATE	PIPE LENGTH	2012	2013	2014
PM S10E00104								
R: Mapsheet No. 1960 - Altadena Dr. : MH #297 to #300	0299/1960-0300/19	90 DAYS	11/30/2005		118	472	472	472
R: Mapsheet No. 1960 - Altadena Dr. : MH #297 to #300	0298/1960-0299/19	90 DAYS	11/30/2005		317	1,268	1,268	1,268
R: Mapsheet No. 1960 - Altadena Dr. : MH #297 to #300	0297/1960-0298/19	90 DAYS	11/30/2005		200	800	800	800
Summary for 'PM' = S10E00104					635	2,540	2,540	2,540
PM S10E00105								
R: Mapsheet No. 1961 - Roosevelt Av. : MH #608 to #611	0610/1961-0611/19	120 DAYS	1/1/1998		350	1,050	1,050	1,050
R: Mapsheet No. 1961 - Roosevelt Av. : MH #608 to #611	0609/1961-0610/19	120 DAYS	1/1/1998		350	1,050	1,050	1,050
R: Mapsheet No. 1961 - Roosevelt Av. : MH #608 to #611	0608/1961-0609/19	120 DAYS	1/1/1998		350	1,050	1,050	1,050
Summary for 'PM' = S10E00105					1,050	3,150	3,150	3,150
PM S10E00114								
R: Mapsheet No. 2020 - Arland Av. : MH #604 to #614	0604/2020-0610/20	90 DAYS	11/29/2005		309	1,236	1,236	1,236
R: Mapsheet No. 2020 - Arland Av. : MH #604 to #614	0610/2020-0611/20	90 DAYS	11/29/2005		292	1,168	1,168	1,168
R: Mapsheet No. 2020 - Arland Av. : MH #604 to #614	0613/2020-0614/20	90 DAYS	11/29/2005		66	264	264	264
R: Mapsheet No. 2020 - Arland Av. : MH #604 to #614	0612/2020-0613/20	90 DAYS	11/29/2005		221	884	884	884
R: Mapsheet No. 2020 - Arland Av. : MH #604 to #614	0611/2020-0612/20	90 DAYS	11/29/2005		83	332	332	332
Summary for 'PM' = S10E00114					971	3,884	3,884	3,884
PM S10E00116								
R: Mapsheet No. 2021 - Grandview Av. : MH #29 to #25	0026/2021-0027/20	90 DAYS	2/1/1998		363	1,452	1,452	1,452
R: Mapsheet No. 2021 - Grandview Av. : MH #29 to #25	0025/2021-0026/20	90 DAYS	2/1/1998		161	644	644	644
R: Mapsheet No. 2021 - Grandview Av. : MH #29 to #25	0027/2021-0029/20	90 DAYS	2/1/1998		85	340	340	340
Summary for 'PM' = S10E00116					609	2,436	2,436	2,436

Periodics Report for the Uninc. County Area South

2012 - 2014

DESCRIPTION	PIPE_LOCN	FREQUENCY	START DATE	INACTIVE DATE	PIPE LENGTH	2012	2013	2014
PM S10E00119								
R: Mapsheet No. 2021 - Arroyo Dr. : MH #4 to #9	0008/2021-0009/20	180 DAYS	2/1/1998		254	508	508	508
R: Mapsheet No. 2021 - Arroyo Dr. : MH #4 to #9	0005/2021-0007/20	180 DAYS	2/1/1998		260	520	520	520
R: Mapsheet No. 2021 - Arroyo Dr. : MH #4 to #9	0004/2021-0005/20	180 DAYS	2/1/1998		280	560	560	560
R: Mapsheet No. 2021 - Arroyo Dr. : MH #4 to #9	0007/2021-0008/20	180 DAYS	2/1/1998		217	434	434	434
Summary for 'PM' = S10E00119					1,011	2,022	2,022	2,022
PM S10E00138								
R: Mapsheet No. 2218 - Hinnen Av. : MH #470 to #483	0470/2218-0481/22	120 DAYS	3/1/1998		287	861	861	861
R: Mapsheet No. 2218 - Hinnen Av. : MH #470 to #483	0481/2218-0482/22	120 DAYS	3/1/1998		291	873	873	873
R: Mapsheet No. 2218 - Hinnen Av. : MH #470 to #483	0482/2218-0483/22	120 DAYS	3/1/1998		248	744	744	744
Summary for 'PM' = S10E00138					826	2,478	2,478	2,478
PM S10E00142								
R: Mapsheet No. 2219 - Sigman St. : MH #160 to #162	0161/2219-0162/22	120 DAYS	3/1/1998		139	417	417	417
R: Mapsheet No. 2219 - Sigman St. : MH #160 to #162	0160/2219-0161/22	120 DAYS	3/1/1998		264	792	792	792
Summary for 'PM' = S10E00142					403	1,209	1,209	1,209
PM S10E00143								
R: Mapsheet No. 2219 - Ladysmith St. : MH #233 to #235	0234/2219-0235/22	120 DAYS	3/1/1998		178	534	534	534
R: Mapsheet No. 2219 - Ladysmith St. : MH #233 to #235	0233/2219-0234/22	120 DAYS	3/1/1998		335	1,005	1,005	1,005
Summary for 'PM' = S10E00143					513	1,539	1,539	1,539
PM S10E00148								
R Msht #2256 Larkellen Av MH 44-T/L	0044/2256-TRNK/2	120 DAYS	3/1/1998		300	900	900	900
Summary for 'PM' = S10E00148					300	900	900	900

Periodics Report for the Uninc. County Area South

2012 - 2014

DESCRIPTION	PIPE_LOCN	FREQUENCY	START DATE	INACTIVE DATE	PIPE LENGTH	2012	2013	2014
PM S10E00152								
R: Mapsheet No. 2262 - Ridgepark Dr. : MH #82 to MH #1	0082/2262-0111/22	120 DAYS	4/1/1998		312	936	936	936
R: Mapsheet No. 2262 - Ridgepark Dr. : MH #82 to MH #1	0111/2262-0112/22	120 DAYS	4/1/1998		327	981	981	981
R: Mapsheet No. 2262 - Ridgepark Dr. : MH #82 to MH #1	0112/2262-0113/22	120 DAYS	4/1/1998		314	942	942	942
R: Mapsheet No. 2262 - Ridgepark Dr. : MH #82 to MH #1	0113/2262-0114/22	120 DAYS	4/1/1998		296	888	888	888
R: Mapsheet No. 2262 - Ridgepark Dr. : MH #82 to MH #1	0114/2262-0117/22	120 DAYS	4/1/1998		210	630	630	630
R: Mapsheet No. 2262 - Ridgepark Dr. : MH #82 to MH #1	0117/2262-0118/22	120 DAYS	4/1/1998		349	1,047	1,047	1,047
Summary for 'PM' = S10E00152					1,808	5,424	5,424	5,424
PM S10E00153								
R: Mapsheet No. 2262 - Wedgeworth : MH #117 to #119	0117/2262-0119/22	120 DAYS	4/1/1998		164	492	492	492
Summary for 'PM' = S10E00153					164	492	492	492
PM S10E00154								
R: Mapsheet No. 2262 - R/W E/O Fullerton Rd. : MH #375	0376/2262-0378/22	120 DAYS	4/1/1998		287	861	861	861
R: Mapsheet No. 2262 - R/W E/O Fullerton Rd. : MH #375	0375/2262-0376/22	120 DAYS	4/1/1998		321	963	963	963
Summary for 'PM' = S10E00154					608	1,824	1,824	1,824
PM S10E00155								
R: Mapsheet No. 2263 - Agostina Dr. : MH #42 to #44	0042/2263-0043/22	90 DAYS	11/29/2005		311	1,244	1,244	1,244
R: Mapsheet No. 2263 - Agostina Dr. : MH #42 to #44	0043/2263-0044/22	90 DAYS	11/29/2005		315	1,260	1,260	1,260
Summary for 'PM' = S10E00155					626	2,504	2,504	2,504
PM S10E00156								
R: Mapsheet No. 2263 - Aguiro St. : Mh #295 to Mh #75 (0073/2306-0296/22	120 DAYS	4/1/1998		261	783	783	783
R: Mapsheet No. 2263 - Aguiro St. : Mh #295 to Mh #75 (0074/2306-0075/23	120 DAYS	4/1/1998		68	204	204	204
R: Mapsheet No. 2263 - Aguiro St. : Mh #295 to Mh #75 (0295/2263-0296/22	120 DAYS	4/1/1998		176	528	528	528
R: Mapsheet No. 2263 - Aguiro St. : Mh #295 to Mh #75 (0296/2263-0297/22	120 DAYS	4/1/1998		320	960	960	960
R: Mapsheet No. 2263 - Aguiro St. : Mh #295 to Mh #75 (0073/2306-0074/23	120 DAYS	4/1/1998		448	1,344	1,344	1,344
Summary for 'PM' = S10E00156					1,273	3,819	3,819	3,819

6/1/16

Periodics Report for the Uninc. County Area South

2012 - 2014

DESCRIPTION	PIPE_LOCN	FREQUENCY	START DATE	INACTIVE DATE	PIPE LENGTH	2012	2013	2014
PM S10E00157								
R: Mapsheet No. 2299 - Viceroy Av. : MH #155 to #157	0156/2299-0157/22	120 DAYS	4/1/1998		214	642	642	642
R: Mapsheet No. 2299 - Viceroy Av. : MH #155 to #157	0155/2299-0156/22	120 DAYS	4/1/1998		171	513	513	513
Summary for 'PM' = S10E00157					385	1,155	1,155	1,155
PM S10E00158								
R: Mapsheet No. 2305 - Paso Real Av. : Mh #203 to #214	0211/2305-0214/23	120 DAYS	4/1/1998		302	906	906	906
R: Mapsheet No. 2305 - Paso Real Av. : Mh #203 to #214	0208/2305-0211/23	120 DAYS	4/1/1998		277	831	831	831
R: Mapsheet No. 2305 - Paso Real Av. : Mh #203 to #214	0207/2305-0208/23	120 DAYS	4/1/1998		278	834	834	834
R: Mapsheet No. 2305 - Paso Real Av. : Mh #203 to #214	0204/2305-0207/23	120 DAYS	4/1/1998		295	885	885	885
R: Mapsheet No. 2305 - Paso Real Av. : Mh #203 to #214	0203/2305-0204/23	120 DAYS	4/1/1998		359	1,077	1,077	1,077
Summary for 'PM' = S10E00158					1,511	4,533	4,533	4,533
PM S10E00159								
R: Mapsheet No. 2305 - Gale Av. : Mh #272 to #274	0272/2305-0273/23	120 DAYS	4/1/1998		162	486	486	486
R: Mapsheet No. 2305 - Gale Av. : Mh #272 to #274	0273/2305-0274/23	120 DAYS	4/1/1998		229	687	687	687
Summary for 'PM' = S10E00159					391	1,173	1,173	1,173
PM S10E00169								
R: Mapsheet No. 1961 - Ganesha Av. : MH #150 to #215	0150/1961-0216/19	150 DAYS	1/1/1998		350	1,050	700	1,050
R: Mapsheet No. 1961 - Ganesha Av. : MH #150 to #215	0215/1961-0216/19	150 DAYS	1/1/1998		350	1,050	700	1,050
Summary for 'PM' = S10E00169					700	2,100	1,400	2,100
PM S10E00170								
R: Mapsheet No. 1961 - Holliston Av. : Mh #179 to #159	0159/1961-0167/19	90 DAYS	1/1/1998		350	1,400	1,400	1,400
R: Mapsheet No. 1961 - Holliston Av. : Mh #179 to #159	0167/1961-0179/19	90 DAYS	1/1/1998		350	1,400	1,400	1,400
Summary for 'PM' = S10E00170					700	2,800	2,800	2,800
PM S10E00173								
R: Mapsheet No. 2016 - E/S Rosemead Bl. : MH #216 to #	0216/2016-0217/20	150 DAYS	1/1/1998		368	1,104	736	736
Summary for 'PM' = S10E00173					368	1,104	736	736

B-17

Periodics Report for the Uninc. County Area South

2012 - 2014

DESCRIPTION	PIPE_LOCN	FREQUENCY	START DATE	INACTIVE DATE	PIPE LENGTH	2012	2013	2014
PM S10E00184								
R: Mapsheet No. 2170 - Leborgne Av. : MH #259 to #426	0258/2170-0259/21	150 DAYS	3/1/1998		320	960	640	640
R: Mapsheet No. 2170 - Leborgne Av. : MH #259 to #426	0258/2170-0426/21	150 DAYS	3/1/1998		350	1,050	700	700
Summary for 'PM' = S10E00184					670	2,010	1,340	1,340
PM S10E00188								
R: Mapsheet No. 2221 - Agave Pump Station : MH #12 to	0012/2221-0024/22	90 DAYS	6/5/2007		32	128	128	128
R: Mapsheet No. 2221 - Agave Pump Station : MH #12 to	0024/2221-PUMP/2	90 DAYS	6/5/2007		14	56	56	56
Summary for 'PM' = S10E00188					46	184	184	184
PM S10E00189								
Rmsht 2257 Tudor St 366 to 370 MHs	0369/2257-0370/22	150 DAYS	4/1/1998		193	386	579	386
Rmsht 2257 Tudor St 366 to 370 MHs	0367/2257-0369/22	150 DAYS	4/1/1998		177	354	531	354
Rmsht 2257 Tudor St 366 to 370 MHs	0366/2257-0367/22	150 DAYS	4/1/1998		241	482	723	482
Summary for 'PM' = S10E00189					611	1,222	1,833	1,222
PM S10E00190								
R: Mapsheet No. 2257 - Benwood St. : MH #72 to #195	0072/2257-0195/22	150 DAYS	4/1/1998		258	516	774	516
Summary for 'PM' = S10E00190					258	516	774	516
PM S10E00191								
R: Mapsheet No. 2263 - Batson Av. : MH #304 to #307	0305/2263-0306/22	150 DAYS	4/1/1998		325	650	975	650
R: Mapsheet No. 2263 - Batson Av. : MH #304 to #307	0304/2263-0305/22	150 DAYS	4/1/1998		331	662	993	662
R: Mapsheet No. 2263 - Batson Av. : MH #304 to #307	0306/2263-0307/22	150 DAYS	4/1/1998		235	470	705	470
Summary for 'PM' = S10E00191					891	1,782	2,673	1,782
PM S10E00202								
R: Mapsheet No. 1905 - Gravelia St. : MH #24 to #20	0023/1905-0024/19	180 DAYS	1/1/1998		153	306	306	306
R: Mapsheet No. 1905 - Gravelia St. : MH #24 to #20	0020/1905-0023/19	180 DAYS	1/1/1998		274	548	548	548
Summary for 'PM' = S10E00202					427	854	854	854

BA118

Periodics Report for the Uninc. County Area South

2012 - 2014

DESCRIPTION	PIPE_LOCN	FREQUENCY	START DATE	INACTIVE DATE	PIPE LENGTH	2012	2013	2014
PM S10E00204								
R: Mapsheet No. 1906 - Raymond Av. : MH #648 to #653	0650/1906-0651/19	90 DAYS	11/29/2005		256	1,024	1,024	1,024
R: Mapsheet No. 1906 - Raymond Av. : MH #648 to #653	0651/1906-0652/19	90 DAYS	11/29/2005		94	376	376	376
R: Mapsheet No. 1906 - Raymond Av. : MH #648 to #653	0652/1906-0653/19	90 DAYS	11/29/2005		350	1,400	1,400	1,400
R: Mapsheet No. 1906 - Raymond Av. : MH #648 to #653	0648/1906-0649/19	90 DAYS	11/29/2005		280	1,120	1,120	1,120
R: Mapsheet No. 1906 - Raymond Av. : MH #648 to #653	0649/1906-0650/19	90 DAYS	11/29/2005		255	1,020	1,020	1,020
Summary for 'PM' = S10E00204					1,235	4,940	4,940	4,940
PM S10E00205								
R: Mapsheet No. 1906 - Dabney St. : MH #152 to #167	0153/1906-0154/19	180 DAYS	1/1/1998		284	568	568	568
R: Mapsheet No. 1906 - Dabney St. : MH #152 to #167	0154/1906-0167/19	180 DAYS	1/1/1998		302	604	604	604
R: Mapsheet No. 1906 - Dabney St. : MH #152 to #167	0152/1906-0153/19	180 DAYS	1/1/1998		300	600	600	600
Summary for 'PM' = S10E00205					886	1,772	1,772	1,772
PM S10E00206								
R: Mapsheet No. 1906 - Lincoln Av. : MH #147 to #30	0037/1906-0140/19	90 DAYS	8/29/2007		190	760	760	760
R: Mapsheet No. 1906 - Lincoln Av. : MH #147 to #30	0033/1906-0034/19	90 DAYS	8/29/2007		204	816	816	816
R: Mapsheet No. 1906 - Lincoln Av. : MH #147 to #30	0034/1906-0035/19	90 DAYS	8/29/2007		291	1,164	1,164	1,164
R: Mapsheet No. 1906 - Lincoln Av. : MH #147 to #30	0031/1906-0032/19	90 DAYS	8/29/2007		306	1,224	1,224	1,224
R: Mapsheet No. 1906 - Lincoln Av. : MH #147 to #30	0030/1906-0031/19	90 DAYS	8/29/2007		218	872	872	872
R: Mapsheet No. 1906 - Lincoln Av. : MH #147 to #30	0140/1906-0141/19	90 DAYS	8/29/2007		234	936	936	936
R: Mapsheet No. 1906 - Lincoln Av. : MH #147 to #30	0032/1906-0033/19	90 DAYS	8/29/2007		278	1,112	1,112	1,112
R: Mapsheet No. 1906 - Lincoln Av. : MH #147 to #30	0036/1906-0037/19	90 DAYS	8/29/2007		321	1,284	1,284	1,284
R: Mapsheet No. 1906 - Lincoln Av. : MH #147 to #30	0035/1906-0036/19	90 DAYS	8/29/2007		344	1,376	1,376	1,376
Summary for 'PM' = S10E00206					2,386	9,544	9,544	9,544
PM S10E00207								
R: Mapsheet No. 1906 - Herman Ct. : MH #295 to #294	0294/1906-0295/19	180 DAYS	1/1/1998		325	650	650	650
Summary for 'PM' = S10E00207					325	650	650	650

Periodics Report for the Uninc. County Area South

2012 - 2014

DESCRIPTION	PIPE_LOCN	FREQUENCY	START DATE	INACTIVE DATE	PIPE LENGTH	2012	2013	2014
PM S10E00208								
R: Mapsheet No. 1907 - R/W E/O Glenrose : MH #207 to	0205/1907-0206/19	90 DAYS	11/29/2005		195	780	780	780
R: Mapsheet No. 1907 - R/W E/O Glenrose : MH #207 to	0206/1907-0207/19	90 DAYS	11/29/2005		310	1,240	1,240	1,240
R: Mapsheet No. 1907 - R/W E/O Glenrose : MH #207 to	0201/1907-0202/19	90 DAYS	11/29/2005		215	860	860	860
R: Mapsheet No. 1907 - R/W E/O Glenrose : MH #207 to	0204/1907-0205/19	90 DAYS	11/29/2005		191	764	764	764
R: Mapsheet No. 1907 - R/W E/O Glenrose : MH #207 to	0203/1907-0204/19	90 DAYS	11/29/2005		145	580	580	580
R: Mapsheet No. 1907 - R/W E/O Glenrose : MH #207 to	0202/1907-0203/19	90 DAYS	11/29/2005		243	972	972	972
Summary for 'PM' = S10E00208					1,299	5,196	5,196	5,196
PM S10E00210								
R: Mapsheet No. 1960 - Parkman St. : MH #144 to #148	0146/1960-0147/19	90 DAYS	11/29/2005		180	720	720	720
R: Mapsheet No. 1960 - Parkman St. : MH #144 to #148	0145/1960-0146/19	90 DAYS	11/29/2005		252	1,008	1,008	1,008
R: Mapsheet No. 1960 - Parkman St. : MH #144 to #148	0147/1960-0148/19	90 DAYS	11/29/2005		118	472	472	472
R: Mapsheet No. 1960 - Parkman St. : MH #144 to #148	0144/1960-0145/19	90 DAYS	11/29/2005		295	1,180	1,180	1,180
Summary for 'PM' = S10E00210					845	3,380	3,380	3,380
PM S10E00212								
R: Mapsheet No. 1960 - Reposa Ln. : MH #344 to #360	0344/1960-0345/19	90 DAYS	11/29/2005		270	1,080	1,080	1,080
R: Mapsheet No. 1960 - Reposa Ln. : MH #344 to #360	0358/1960-0359/19	90 DAYS	11/29/2005		199	796	796	796
R: Mapsheet No. 1960 - Reposa Ln. : MH #344 to #360	0359/1960-0360/19	90 DAYS	11/29/2005		220	880	880	880
R: Mapsheet No. 1960 - Reposa Ln. : MH #344 to #360	0345/1960-0358/19	90 DAYS	11/29/2005		169	676	676	676
Summary for 'PM' = S10E00212					858	3,432	3,432	3,432
PM S10E00214								
R: Mapsheet No. 1960 - Menlo Dr. : MH #346 to #345	0345/1960-0346/19	180 DAYS	2/1/1998		318	636	636	636
Summary for 'PM' = S10E00214					318	636	636	636
PM S10E00217								
R: Mapsheet No. 2018 - R/W S/O Broadway : MH #239 to	0239/2018-0246/20	180 DAYS	2/1/1998		293	586	586	586
Summary for 'PM' = S10E00217					293	586	586	586

9/12/20

Periodics Report for the Uninc. County Area South

2012 - 2014

DESCRIPTION	PIPE_LOCN	FREQUENCY	START DATE	INACTIVE DATE	PIPE LENGTH	2012	2013	2014
PM S10E00220								
R: Mapsheet No. 2020 - R/W Ext. to Dellrose Av. : MH #46	0558/2020-0559/20	180 DAYS	3/1/1998		49	98	98	98
R: Mapsheet No. 2020 - R/W Ext. to Dellrose Av. : MH #46	0469/2020-0559/20	180 DAYS	3/1/1998		177	354	354	354
Summary for 'PM' = S10E00220					226	452	452	452
PM S10E00229								
R: Mapsheet No. 2170 - Nelson Av. : MH #195 to #351	0195/2170-0196/21	180 DAYS	3/1/1998		266	532	532	532
R: Mapsheet No. 2170 - Nelson Av. : MH #195 to #351	0196/2170-0350/21	180 DAYS	3/1/1998		266	532	532	532
R: Mapsheet No. 2170 - Nelson Av. : MH #195 to #351	0350/2170-0351/21	180 DAYS	3/1/1998		266	532	532	532
Summary for 'PM' = S10E00229					798	1,596	1,596	1,596
PM S10E00232								
R: Mapsheet No. 2170 - Orange Blossom Av. : MH #222 to	0222/2170-0223/21	180 DAYS	4/1/1998		300	600	600	600
R: Mapsheet No. 2170 - Orange Blossom Av. : MH #222 to	0223/2170-0224/21	180 DAYS	4/1/1998		300	600	600	600
R: Mapsheet No. 2170 - Orange Blossom Av. : MH #222 to	0224/2170-0225/21	180 DAYS	4/1/1998		300	600	600	600
R: Mapsheet No. 2170 - Orange Blossom Av. : MH #222 to	0225/2170-0226/21	180 DAYS	4/1/1998		350	700	700	700
Summary for 'PM' = S10E00232					1,250	2,500	2,500	2,500
PM S10E00239								
R: Mapsheet No. 2216 - Barrydale St. : MH #360 to #362	0361/2216-0362/22	180 DAYS	4/1/1998		273	546	546	546
R: Mapsheet No. 2216 - Barrydale St. : MH #360 to #362	0360/2216-0361/22	180 DAYS	4/1/1998		268	536	536	536
Summary for 'PM' = S10E00239					541	1,082	1,082	1,082
PM S10E00243								
R: Mapsheet No. 2256 - Enid Av. : MH #71 to T/L	0070/2256-TRNK/2	180 DAYS	5/1/1998		275	550	550	550
R: Mapsheet No. 2256 - Enid Av. : MH #71 to T/L	0070/2256-0071/22	180 DAYS	5/1/1998		275	550	550	550
Summary for 'PM' = S10E00243					550	1,100	1,100	1,100

Periodics Report for the Uninc. County Area South

2012 - 2014

DESCRIPTION	PIPE_LOCN	FREQUENCY	START DATE	INACTIVE DATE	PIPE LENGTH	2012	2013	2014
PM S10E00244								
R: Mapsheet No. 2257 - Clyde Bank Av. : MH #445 to T/L	0168/2257-0169/22	180 DAYS	5/1/1998		184	368	368	368
R: Mapsheet No. 2257 - Clyde Bank Av. : MH #445 to T/L	0170/2257-0445/22	180 DAYS	5/1/1998		171	342	342	342
R: Mapsheet No. 2257 - Clyde Bank Av. : MH #445 to T/L	0169/2257-0170/22	180 DAYS	5/1/1998		214	428	428	428
R: Mapsheet No. 2257 - Clyde Bank Av. : MH #445 to T/L	0168/2257-TRNK/2	180 DAYS	5/1/1998		311	622	622	622
Summary for 'PM' = S10E00244					880	1,760	1,760	1,760
PM S10E00246								
R: Mapsheet No. 2300 - Benbow St. : Mh #125 to #136	0114/2300-0125/23	180 DAYS	5/1/1998		281	562	562	562
R: Mapsheet No. 2300 - Benbow St. : Mh #125 to #136	0113/2300-0114/23	180 DAYS	5/1/1998		130	260	260	260
R: Mapsheet No. 2300 - Benbow St. : Mh #125 to #136	0113/2300-0136/23	180 DAYS	5/1/1998		325	650	650	650
Summary for 'PM' = S10E00246					736	1,472	1,472	1,472
PM S10E00252								
R: Mapsheet No. 2343 - Jennifer Av. : Mh #6 to T/L	0007/2343-TRNK/2	90 DAYS	11/29/2005		286	1,144	1,144	1,144
R: Mapsheet No. 2343 - Jennifer Av. : Mh #6 to T/L	0006/2343-0007/23	90 DAYS	11/29/2005		286	1,144	1,144	1,144
Summary for 'PM' = S10E00252					572	2,288	2,288	2,288
PM S10E00271								
R: Mapsheet No. 2343 - R/W N/O Cienega Ave:MH #19 to	0019/2343-TRNK/2	120 DAYS	3/1/1998		350	1,050	1,050	1,050
Summary for 'PM' = S10E00271					350	1,050	1,050	1,050
PM S10E00272								
R:Mapsheets No. 2257 - Chadmont St. : MH #144 to MH #	0145/2257-0149/22	90 DAYS	10/7/1998		256	1,024	1,024	1,024
R:Mapsheets No. 2257 - Chadmont St. : MH #144 to MH #	0144/2257-0145/22	90 DAYS	10/7/1998		107	428	428	428
Summary for 'PM' = S10E00272					363	1,452	1,452	1,452

Periodics Report for the Uninc. County Area South

2012 - 2014

DESCRIPTION	PIPE_LOCN	FREQUENCY	START DATE	INACTIVE DATE	PIPE LENGTH	2012	2013	2014
PM S10E00274								
arp rmsht 2348 r/w/s/o colima rd 114 -101 MHs Repeat	0105/2348-0114/23	30 DAYS	3/1/1998		88	1,056	1,056	1,056
arp rmsht 2348 r/w/s/o colima rd 114 -101 MHs Repeat	0104/2348-0105/23	30 DAYS	3/1/1998		68	816	816	816
arp rmsht 2348 r/w/s/o colima rd 114 -101 MHs Repeat	0103/2348-0104/23	30 DAYS	3/1/1998		261	3,132	3,132	3,132
arp rmsht 2348 r/w/s/o colima rd 114 -101 MHs Repeat	0101/2348-0102/23	30 DAYS	3/1/1998		219	2,628	2,628	2,628
arp rmsht 2348 r/w/s/o colima rd 114 -101 MHs Repeat	0102/2348-0103/23	30 DAYS	3/1/1998		246	2,952	2,952	2,952
Summary for 'PM' = S10E00274					882	10,584	10,584	10,584
PM S10E00275								
R: Mapsheet No. 2219 - R/W S/O Ladysmith St. M/H 455	0455/2219-0651/22	90 DAYS	10/7/1999		150	600	600	600
Summary for 'PM' = S10E00275					150	600	600	600
PM S10E00278								
R: Mapsheet No. 2348 - Evening Breeze Dr. : M/h 294 to	0293/2348-0294/23	90 DAYS	3/1/1998		299	1,196	1,196	1,196
R: Mapsheet No. 2348 - Evening Breeze Dr. : M/h 294 to	0130/2348-0293/23	90 DAYS	3/1/1998		254	1,016	1,016	1,016
R: Mapsheet No. 2348 - Evening Breeze Dr. : M/h 294 to	0129/2348-0130/23	90 DAYS	3/1/1998		344	1,376	1,376	1,376
Summary for 'PM' = S10E00278					897	3,588	3,588	3,588
PM S10E00289								
R; Mapsheet No.-2018 Charlotte Ave. M/H 189 to M/H 185	0188/2018-0189/20	90 DAYS	11/14/2001		232	928	928	928
R; Mapsheet No.-2018 Charlotte Ave. M/H 189 to M/H 185	0187/2018-CITY/20	90 DAYS	11/14/2001		122	488	488	488
R; Mapsheet No.-2018 Charlotte Ave. M/H 189 to M/H 185	0187/2018-0188/20	90 DAYS	11/14/2001		237	948	948	948
R; Mapsheet No.-2018 Charlotte Ave. M/H 189 to M/H 185	0185/2018-CITY/20	90 DAYS	11/14/2001		251	1,004	1,004	1,004
Summary for 'PM' = S10E00289					842	3,368	3,368	3,368
PM S10E00297								
R: Mapsheet No 2124 Ankerton St M/H 98 to M/H 11.	0010/2124-0011/21	90 DAYS	1/12/2002		212	848	848	848
R: Mapsheet No 2124 Ankerton St M/H 98 to M/H 11.	0010/2124-0096/21	90 DAYS	1/12/2002		197	788	788	788
R: Mapsheet No 2124 Ankerton St M/H 98 to M/H 11.	0096/2124-0097/21	90 DAYS	1/12/2002		178	712	712	712
R: Mapsheet No 2124 Ankerton St M/H 98 to M/H 11.	0097/2124-0098/21	90 DAYS	1/12/2002		249	996	996	996
Summary for 'PM' = S10E00297					836	3,344	3,344	3,344

Periodics Report for the Uninc. County Area South

2012 - 2014

DESCRIPTION	PIPE_LOCN	FREQUENCY	START DATE	INACTIVE DATE	PIPE LENGTH	2012	2013	2014
PM S10E00312								
R: Mapsheet No. 2017 - Sunnyslope Dr. : MH #66 to #52	0053/2017-0066/20	90 DAYS	6/18/2003		314	1,256	1,256	1,256
R: Mapsheet No. 2017 - Sunnyslope Dr. : MH #66 to #52	0052/2017-0053/20	90 DAYS	6/18/2003		307	1,228	1,228	1,228
Summary for 'PM' = S10E00312					621	2,484	2,484	2,484
PM S10E00313								
R: Mapsheet No. 2069 - R/W W/O Michillinda Ave. : MH #	0027/2069-0028/20	90 DAYS	6/30/2003		300	1,200	1,200	1,200
R: Mapsheet No. 2069 - R/W W/O Michillinda Ave. : MH #	0026/2069-0027/20	90 DAYS	6/30/2003		350	1,400	1,400	1,400
Summary for 'PM' = S10E00313					650	2,600	2,600	2,600
PM S10E00317								
R: Mapsheet No. 1905 - R/W E/O El Prieto Rd. : MH #26 t	0025/1905-0026/19	90 DAYS	7/7/2003		149	596	596	596
Summary for 'PM' = S10E00317					149	596	596	596
PM S10E00322								
R: Mapsheet No. 1961 - Atchison St. : from MH #421 to M	0365/1961-0420/19	90 DAYS	9/19/2003		304	1,216	1,216	1,216
R: Mapsheet No. 1961 - Atchison St. : from MH #421 to M	0420/1961-0421/19	90 DAYS	9/19/2003		315	1,260	1,260	1,260
Summary for 'PM' = S10E00322					619	2,476	2,476	2,476
PM S10E00328								
R: Mapsheet No. 1961 - Mar Vista Ave. : from MH #280 to	0219/1961-0280/19	60 DAYS	10/26/2003		148	888	888	888
R: Mapsheet No. 1961 - Mar Vista Ave. : from MH #280 to	0219/1961-0220/19	60 DAYS	10/26/2003		182	1,092	1,092	1,092
Summary for 'PM' = S10E00328					330	1,980	1,980	1,980
PM S10E00330								
R: Mapsheet No. 2260 - Cloverglenn Dr. : MH#97 to MH#98	0097/2260-0098/22	60 DAYS	11/9/2003		126	756	756	756
Summary for 'PM' = S10E00330					126	756	756	756
PM S10E00333								
R: Mapsheet No. 2343 - R/W N/O Calora St. : MH #111 t	0111/2343-TRNK/2	90 DAYS	3/7/2004		163	652	652	652
Summary for 'PM' = S10E00333					163	652	652	652

Page 103 of 132

Periodics Report for the Uninc. County Area South

2012 - 2014

DESCRIPTION	PIPE_LOCN	FREQUENCY	START DATE	INACTIVE DATE	PIPE LENGTH	2012	2013	2014
PM S10E00334								
R: Mapsheet No. 2342 - Arrow Hwy. : MH #350 to MH #3	0353/2342-0354/23	90 DAYS	11/5/2010		300	1,200	1,200	1,200
R: Mapsheet No. 2342 - Arrow Hwy. : MH #350 to MH #3	0352/2342-0353/23	90 DAYS	11/5/2010		300	1,200	1,200	1,200
R: Mapsheet No. 2342 - Arrow Hwy. : MH #350 to MH #3	0350/2342-0351/23	90 DAYS	11/5/2010		375	1,500	1,500	1,500
R: Mapsheet No. 2342 - Arrow Hwy. : MH #350 to MH #3	0351/2342-0352/23	90 DAYS	11/5/2010		375	1,500	1,500	1,500
Summary for 'PM' = S10E00334					1,350	5,400	5,400	5,400
PM S10E00344								
R: Mapsheet No. 1961 - Allen Ave. :MH #375 to #374	0374/1961-0375/19	120 DAYS	2/17/2007		269	807	807	807
Summary for 'PM' = S10E00344					269	807	807	807
PM S10E00345								
R: Mapsheet No. 1961 - Roosevelt St. from MH 617 to MH	0617/1961-0618/19	60 DAYS	2/28/2004		350	2,100	2,100	2,100
Summary for 'PM' = S10E00345					350	2,100	2,100	2,100
PM S10E00346								
R: Mapsheet No. 2262 - R/W in Schabarum Park : MH #19	0195/2262-0196/22	90 DAYS	9/12/2004		190	760	760	760
R: Mapsheet No. 2262 - R/W in Schabarum Park : MH #19	0196/2262-0197/22	90 DAYS	9/12/2004		190	760	760	760
Summary for 'PM' = S10E00346					380	1,520	1,520	1,520
PM S10E00351								
R: Mapsheet No. 2220 - R/W W/O Punta Del Este Dr. : MH	0118/2220-0120/22	90 DAYS	10/31/2004		135	540	540	540
Summary for 'PM' = S10E00351					135	540	540	540
PM S10E00353								
R: Mapsheet No. 2263 - Saleroso Dr. : MH #108 to MH #1	0107/2263-0108/22	90 DAYS	11/9/2004		403	1,612	1,612	1,612
Summary for 'PM' = S10E00353					403	1,612	1,612	1,612
PM S10E00354								
R: Mapsheet No. 2017- Naomi Ave. : MH# 314 to MH# 31	0314/2017-0315/20	90 DAYS	11/23/2004		282	1,128	1,128	1,128
Summary for 'PM' = S10E00354					282	1,128	1,128	1,128

12/2015

Periodics Report for the Uninc. County Area South

2012 - 2014

DESCRIPTION	PIPE_LOCN	FREQUENCY	START DATE	INACTIVE DATE	PIPE LENGTH	2012	2013	2014
PM S10E00355								
R: Mapsheet No. 2017 - Duarte Rd. : MH#190 to MH#191	0190/2017-0191/20	90 DAYS	1/15/2010		365	1,460	1,460	1,460
Summary for 'PM' = S10E00355					365	1,460	1,460	1,460
PM S10E00360								
R: Mapsheet No. 2016 - Yorkshire Rd. : MH #173 to #172	0172/2016-0173/20	90 DAYS	1/4/2005		350	1,400	1,400	1,400
Summary for 'PM' = S10E00360					350	1,400	1,400	1,400
PM S10E00363								
R: Mapsheet No. 2261 - Sandalwood Ave. : MH #234 to #	0220/2261-0234/22	90 DAYS	1/26/2005		145	580	580	580
R: Mapsheet No. 2261 - Sandalwood Ave. : MH #234 to #	0219/2261-0220/22	90 DAYS	1/26/2005		287	1,148	1,148	1,148
Summary for 'PM' = S10E00363					432	1,728	1,728	1,728
PM S10E00364								
R: Mapsheet No. 2261 - Villa Park St. : MH #219 to #218	0218/2261-0219/22	90 DAYS	1/26/2005		274	1,096	1,096	1,096
Summary for 'PM' = S10E00364					274	1,096	1,096	1,096
PM S10E00368								
R: Mapsheet No. 1906 - Thurin Ave. : MH #155 to MH #15	0155/1906-0156/19	120 DAYS	2/16/2005		181	543	543	543
Summary for 'PM' = S10E00368					181	543	543	543
PM S10E00369								
R: Mapsheet No. 2343 - Glendora Ave. : MH #20 to MH	0021/2343-0022/23	90 DAYS	2/28/2005		235	940	940	940
R: Mapsheet No. 2343 - Glendora Ave. : MH #20 to MH	0020/2343-0021/23	90 DAYS	2/28/2005		235	940	940	940
R: Mapsheet No. 2343 - Glendora Ave. : MH #20 to MH	0022/2343-0023/23	90 DAYS	2/28/2005		44	176	176	176
Summary for 'PM' = S10E00369					514	2,056	2,056	2,056

Periodics Report for the Uninc. County Area South

2012 - 2014

DESCRIPTION	PIPE_LOCN	FREQUENCY	START DATE	INACTIVE DATE	PIPE LENGTH	2012	2013	2014
PM S10E00370								
R: Mapsheet No. 2263 - Fullerton Rd. : MH #255 to MH #1	0254/2263-0255/22	90 DAYS	2/28/2005		290	1,160	1,160	1,160
R: Mapsheet No. 2263 - Fullerton Rd. : MH #255 to MH #1	0253/2263-0254/22	90 DAYS	2/28/2005		257	1,028	1,028	1,028
R: Mapsheet No. 2263 - Fullerton Rd. : MH #255 to MH #1	0197/2263-0253/22	90 DAYS	2/28/2005		149	596	596	596
Summary for 'PM' = S10E00370					696	2,784	2,784	2,784
PM S10E00373								
R: Mapsheet No. 2020 - Potrero Grande Rd. : MH #763 to	0509/2020-0512/20	90 DAYS	4/4/2005		331	1,324	1,324	1,324
R: Mapsheet No. 2020 - Potrero Grande Rd. : MH #763 to	0509/2020-0763/20	90 DAYS	4/4/2005		10	40	40	40
R: Mapsheet No. 2020 - Potrero Grande Rd. : MH #763 to	0511/2020-0512/20	90 DAYS	4/4/2005		38	152	152	152
Summary for 'PM' = S10E00373					379	1,516	1,516	1,516
PM S10E00374								
R: Mapsheet No. 2220 - R/W N/O Sierra Pass Way : MH #	0110/2220-0111/22	90 DAYS	4/14/2005		121	484	484	484
R: Mapsheet No. 2220 - R/W N/O Sierra Pass Way : MH #	0108/2220-0110/22	90 DAYS	4/14/2005		128	512	512	512
Summary for 'PM' = S10E00374					249	996	996	996
PM S10E00377								
R: Mapsheet No.2124 - Lou Mont From Mh 8 to Mh 124	0124/2124-0126/21	90 DAYS	5/21/2005		319	1,276	1,276	1,276
R: Mapsheet No.2124 - Lou Mont From Mh 8 to Mh 124	0008/2124-0126/21	90 DAYS	5/21/2005		253	1,012	1,012	1,012
Summary for 'PM' = S10E00377					572	2,288	2,288	2,288
PM S10E00378								
R; Mapsheet No. 2120 - Dolittle Ave. From Mh 107 to Mh 1	0107/2120-0108/21	90 DAYS	5/24/2005		263	1,052	1,052	1,052
Summary for 'PM' = S10E00378					263	1,052	1,052	1,052
PM S10E00379								
R: Mapsheet No.1906: Pine St. From Mh 485 to Mh 486	0485/1906-0486/19	180 DAYS	5/26/2005		248	496	496	496
Summary for 'PM' = S10E00379					248	496	496	496

Periodics Report for the Uninc. County Area South

2012 - 2014

DESCRIPTION	PIPE_LOCN	FREQUENCY	START DATE	INACTIVE DATE	PIPE LENGTH	2012	2013	2014
PM S10E00391								
R Msht #1961 Woodbury Rd MH 367-419	0367/1961-0419/19	90 DAYS	1/8/2006		327	1,308	1,308	1,308
Summary for 'PM' = S10E00391					327	1,308	1,308	1,308
PM S10E00392								
R: Mapsheet No. 2300 - Covina Blvd. : Mh #11 to #13	0011/2300-0013/23	90 DAYS	1/7/2006		93	372	372	372
Summary for 'PM' = S10E00392					93	372	372	372
PM S10E00393								
R: Mapsheet No. 1961 - Mendocino St. from MH 285 to MH	0284/1961-0285/19	90 DAYS	1/9/2006		318	1,272	1,272	1,272
R: Mapsheet No. 1961 - Mendocino St. from MH 285 to MH	0197/1961-0284/19	90 DAYS	1/9/2006		339	1,356	1,356	1,356
Summary for 'PM' = S10E00393					657	2,628	2,628	2,628
PM S10E00394								
R: Mapsheet No. 1906 - Mariposa St. : Mh #754 to Mh #7	0753/1906-0754/19	90 DAYS	1/26/2006		331	1,324	1,324	1,324
Summary for 'PM' = S10E00394					331	1,324	1,324	1,324
PM S10E00395								
R: Mapsheet No. 2216 - Edanruth Ave. : MH #326 to MH	0326/2216-0327/22	90 DAYS	2/1/2006		278	1,112	1,112	1,112
Summary for 'PM' = S10E00395					278	1,112	1,112	1,112
PM S10E00396								
R: Mapsheet No. 2173 - Leticia Drive : Mh #396 to Mh #3	0394/2173-0396/21	60 DAYS	2/8/2006		279	1,674	1,674	1,674
Summary for 'PM' = S10E00396					279	1,674	1,674	1,674
PM S10E00399								
R: Mapsheet No. 2305 - R/W E/O Jellick Ave. : Mh #91 to	0091/2305-0110/23	90 DAYS	3/7/2006		148	592	592	592
R: Mapsheet No. 2305 - R/W E/O Jellick Ave. : Mh #91 to	0110/2305-0111/23	90 DAYS	3/7/2006		347	1,388	1,388	1,388
Summary for 'PM' = S10E00399					495	1,980	1,980	1,980

B128

Periodics Report for the Uninc. County Area South

2012 - 2014

DESCRIPTION	PIPE_LOCN	FREQUENCY	START DATE	INACTIVE DATE	PIPE LENGTH	2012	2013	2014
PM S10E00401								
R: Mapsheet No. 2124 - Whittier Woods Circle : MH #336 t	0335/2124-0336/21	90 DAYS	7/3/2007		170	680	680	680
					Summary for 'PM' = S10E00401	170	680	680
PM S10E00403								
R: Mapsheet No. 1906 - Fair Oaks Ave. : Mh #516 to Mh #	0516/1906-0519/19	90 DAYS	4/23/2006		327	1,308	1,308	1,308
					Summary for 'PM' = S10E00403	327	1,308	1,308
PM S10E00407								
R: Mapsheet No. 2220 - R/W E/O Elza Dr. : MH #171 to M	0171/2220-0172/22	90 DAYS	6/16/2006		150	600	600	600
R: Mapsheet No. 2220 - R/W E/O Elza Dr. : MH #171 to M	0172/2220-0173/22	90 DAYS	6/16/2006		87	348	348	348
					Summary for 'PM' = S10E00407	237	948	948
PM S10E00408								
R: Mapsheet No. 2260 - R/W N/O Glenhope Dr.: MH #376	0376/2260-0377/22	90 DAYS	6/3/2006		114	456	456	456
					Summary for 'PM' = S10E00408	114	456	456
PM S10E00450								
R: Mapsheet No. 2343 Tudor St. from MH 252 to MH 251	0251/2343-0252/23	90 DAYS	11/21/2006		226	904	904	904
					Summary for 'PM' = S10E00450	226	904	904
PM S10E00452								
R; Mapsheet No. - R/W N/O Wapello St. From Mh 557 to M	0556/1906-0557/19	90 DAYS	7/1/2007		95	380	380	380
					Summary for 'PM' = S10E00452	95	380	380
PM S10E00455								
R: Mapsheet No. 1961 Sinaloa Avenue from MH 289 to MH	0289/1961-0290/19	90 DAYS	7/15/2007		323	1,292	1,292	1,292
					Summary for 'PM' = S10E00455	323	1,292	1,292

Periodics Report for the Uninc. County Area South

2012 - 2014

DESCRIPTION	PIPE_LOCN	FREQUENCY	START DATE	INACTIVE DATE	PIPE LENGTH	2012	2013	2014
PM S10E00458								
f/o rmsht 1961 sinaloa av 298 - 296 MHs Fld out	0297/1961-0298/19	90 DAYS	7/20/2007		154	616	616	616
f/o rmsht 1961 sinaloa av 298 - 296 MHs Fld out	0296/1961-0297/19	90 DAYS	7/20/2007		226	904	904	904
Summary for 'PM' = S10E00458					380	1,520	1,520	1,520
PM S10E00459								
R: Mapsheet No. 2262 - R/W S/O Colima Rd: MH 597 to M	0205/2262-0206/22	90 DAYS	8/4/2007		307	1,228	1,228	1,228
R: Mapsheet No. 2262 - R/W S/O Colima Rd: MH 597 to M	0188/2262-0206/22	90 DAYS	8/4/2007		96	384	384	384
R: Mapsheet No. 2262 - R/W S/O Colima Rd: MH 597 to M	0187/2262-0188/22	90 DAYS	8/4/2007		300	1,200	1,200	1,200
R: Mapsheet No. 2262 - R/W S/O Colima Rd: MH 597 to M	0185/2262-0186/22	90 DAYS	8/4/2007		290	1,160	1,160	1,160
R: Mapsheet No. 2262 - R/W S/O Colima Rd: MH 597 to M	0184/2262-0185/22	90 DAYS	8/4/2007		240	960	960	960
R: Mapsheet No. 2262 - R/W S/O Colima Rd: MH 597 to M	0183/2262-0184/22	90 DAYS	8/4/2007		100	400	400	400
R: Mapsheet No. 2262 - R/W S/O Colima Rd: MH 597 to M	0186/2262-0187/22	90 DAYS	8/4/2007		225	900	900	900
Summary for 'PM' = S10E00459					1,558	6,232	6,232	6,232
PM S10E00464								
f/o rmsht 1961 maiden lane 227 - 230 MHs Fld out	0227/1961-0228/19	90 DAYS	8/23/2007		337	1,348	1,348	1,348
f/o rmsht 1961 maiden lane 227 - 230 MHs Fld out	0228/1961-0229/19	90 DAYS	8/23/2007		350	1,400	1,400	1,400
f/o rmsht 1961 maiden lane 227 - 230 MHs Fld out	0229/1961-0230/19	90 DAYS	8/23/2007		270	1,080	1,080	1,080
Summary for 'PM' = S10E00464					957	3,828	3,828	3,828
PM S10E00465								
R:MAPSHEET NO.1907 Kellogg Ct from M/H 224 to M/H 22	0223/1907-0224/19	90 DAYS	10/10/2007		300	1,200	1,200	1,200
Summary for 'PM' = S10E00465					300	1,200	1,200	1,200
PM S10E00468								
R:MAPSHEET No. 2221 Eseverri Lane: MH 48 to T/L.	0049/2221-TRNK/2	90 DAYS	11/14/2007		306	1,224	1,224	1,224
R:MAPSHEET No. 2221 Eseverri Lane: MH 48 to T/L.	0048/2221-0049/22	90 DAYS	11/14/2007		289	1,156	1,156	1,156
Summary for 'PM' = S10E00468					595	2,380	2,380	2,380

B
130

Periodics Report for the Uninc. County Area South

2012 - 2014

DESCRIPTION	PIPE_LOCN	FREQUENCY	START DATE	INACTIVE DATE	PIPE LENGTH	2012	2013	2014
PM S10E00469								
R: Mapsheet No. 2124 R/W N/O Basetdale Av: MH 166 to T	0166/2124-TRNK/2	90 DAYS	12/2/2007		54	216	216	216
					Summary for 'PM' = S10E00469	54	216	216
PM S10E00470								
R: Mapsheet No. C-1961 Boulder Road: MH 207 to C-1960	0207/1961-0310/19	90 DAYS	12/9/2007		410	1,640	1,640	1,640
					Summary for 'PM' = S10E00470	410	1,640	1,640
PM S10E00473								
R: Mapsheet No. 1961 - Braeburn Rd. : MH #195 to MH #	0195/1961-0202/19	90 DAYS	12/21/2007		179	716	716	716
					Summary for 'PM' = S10E00473	179	716	716
PM S10E00474								
R: Mapsheet No. C-2014 Coolidge Av from MH 61 to MH 5	0055/2014-0061/20	60 DAYS	2/14/2008		325	1,950	1,950	1,950
					Summary for 'PM' = S10E00474	325	1,950	1,950
PM S10E00476								
R: Mapsheet No. 1906 Olive Av: Mh #226 to Mh #227.	0226/1906-0227/19	90 DAYS	2/3/2008		232	928	928	928
					Summary for 'PM' = S10E00476	232	928	928
PM S10E00479								
R: Mapsheet C-1906 El Nido Dr: MH 89 to MH 74.	0074/1906-0089/19	90 DAYS	12/3/2008		323	1,292	1,292	1,292
					Summary for 'PM' = S10E00479	323	1,292	1,292
PM S10E00481								
f/o rmsht 2016 michillinda av 416 - 401 MHs Fld out	0401/2016-0416/20	90 DAYS	3/14/2008		295	1,180	1,180	1,180
					Summary for 'PM' = S10E00481	295	1,180	1,180
PM S10E00484								
f/o rmsht 1961 elizabeth st 310 - 309 MHs Fld out	0310/1961-0311/19	90 DAYS	4/9/2008		213	852	852	852
					Summary for 'PM' = S10E00484	213	852	852

620
131

Periodics Report for the Uninc. County Area South

2012 - 2014

DESCRIPTION	PIPE_LOCN	FREQUENCY	START DATE	INACTIVE DATE	PIPE LENGTH	2012	2013	2014
PM S10E00485								
R: Mapsheet No. 1961 - Sinaloa Avenue: MH 307 to MH 30	0306/1961-0307/19	60 DAYS	5/5/2008		248	1,488	1,488	1,488
					Summary for 'PM' = S10E00485	248	1,488	1,488
PM S10E00486								
R: Mapsheet No. 1961 - New York Dr: MH 340 to MH 298.	0298/1961-0340/19	60 DAYS	6/8/2008		215	1,290	1,290	1,290
					Summary for 'PM' = S10E00486	215	1,290	1,290
PM S10E00489								
R: Mapsheet No. 2016 Stoneley Drive: MH 293 to MH 292	0292/2016-0293/20	90 DAYS	8/11/2008		350	1,400	1,400	1,400
					Summary for 'PM' = S10E00489	350	1,400	1,400
PM S10E00490								
f/o rmsht 1907 casitas av 39 - 40 MHs Fld out	0039/1907-0040/19	90 DAYS	9/6/2008		295	1,180	1,180	1,180
					Summary for 'PM' = S10E00490	295	1,180	1,180
PM S10E00492								
R: Mapsheet No. 2017- Lorain Rd. : MH 67 to MH 55	0055/2017-0067/20	90 DAYS	9/11/2008		333	1,332	1,332	1,332
					Summary for 'PM' = S10E00492	333	1,332	1,332
PM S10E00494								
f/o rmht 2172 9th av 318 - 300 MHs Fld out	0300/2172-0318/21	90 DAYS	9/16/2008		346	1,384	1,384	1,384
					Summary for 'PM' = S10E00494	346	1,384	1,384
PM S10E00495								
f/o rMsht 1960 r/w/n/o athens st 60 - 63 MHs Fld/Out	0060/1960-0063/19	90 DAYS	9/18/2008		194	776	776	776
					Summary for 'PM' = S10E00495	194	776	776
PM S10E00497								
R: Mapsheet No. 1961: Pepper Drive MH 509 to MH 508	0508/1961-0509/19	30 DAYS	10/23/2008		327	3,924	3,924	3,924
					Summary for 'PM' = S10E00497	327	3,924	3,924

132

Periodics Report for the Uninc. County Area South

2012 - 2014

DESCRIPTION	PIPE_LOCN	FREQUENCY	START DATE	INACTIVE DATE	PIPE LENGTH	2012	2013	2014
PM S10E005								
R: Mapsheet No. 2014 - Coolidge Ave. from MH 32 to MH 3	0032/2014-0033/20	90 DAYS	8/1/2002		381	1,524	1,524	1,524
					Summary for 'PM' = S10E005	381	1,524	1,524
PM S10E00502								
f/o rmsht 1906 casitas 102 - 94 MHs Fld Out	0094/1906-0102/19	60 DAYS	3/15/2009		336	2,016	2,016	2,016
					Summary for 'PM' = S10E00502	336	2,016	2,016
PM S10E00503								
f/o rmsht 1961 New York Dr 77 - 241 MHs Fld out	0077/1961-0241/19	60 DAYS	3/20/2009		242	1,452	1,452	1,452
					Summary for 'PM' = S10E00503	242	1,452	1,452
PM S10E00504								
o/f rmsht 2389 valley bl 319 - 320 MHs Overflow	0319/2389-0320/23	90 DAYS	4/8/2009		285	1,140	1,140	1,140
					Summary for 'PM' = S10E00504	285	1,140	1,140
PM S10E00505								
R: C-1961 NORWIC PLACE MH 256 TO MH 257	0256/1961-0257/19	60 DAYS	4/18/2009		74	444	444	444
					Summary for 'PM' = S10E00505	74	444	444
PM S10E00506								
C/Out: Mapsheet No. 2171 Alanwood Rd MH 24 to MH 25	0024/2171-0025/21	60 DAYS	4/20/2009		275	1,650	1,650	1,650
					Summary for 'PM' = S10E00506	275	1,650	1,650
PM S10E0303								
R: Mapsheet No. 2017 - Deerfield Ave. from MH 432 to MH	0434/2017-0440/20	90 DAYS	11/29/2005		326	1,304	1,304	1,304
R: Mapsheet No. 2017 - Deerfield Ave. from MH 432 to MH	0433/2017-0434/20	90 DAYS	11/29/2005		287	1,148	1,148	1,148
R: Mapsheet No. 2017 - Deerfield Ave. from MH 432 to MH	0432/2017-0433/20	90 DAYS	11/29/2005		247	988	988	988
					Summary for 'PM' = S10E0303	860	3,440	3,440

Periodics Report for the Uninc. County Area South

2012 - 2014

DESCRIPTION	PIPE_LOCN	FREQUENCY	START DATE	INACTIVE DATE	PIPE LENGTH	2012	2013	2014
PM S10E0304								
R: Mapsheet No. 1961 - Midwick Dr. from MH 560 to MH 5	0560/1961-0566/19	90 DAYS	8/1/2002		158	632	632	632
Summary for 'PM' = S10E0304					158	632	632	632
PM S10E0305								
R: Mapsheet No. 2172 : Jarrow Ave. from MH 276 to MH 2	0279/2172-0283/21	90 DAYS	1/24/2003		179	716	716	716
R: Mapsheet No. 2172 : Jarrow Ave. from MH 276 to MH 2	0278/2172-0279/21	90 DAYS	1/24/2003		315	1,260	1,260	1,260
R: Mapsheet No. 2172 : Jarrow Ave. from MH 276 to MH 2	0276/2172-0278/21	90 DAYS	1/24/2003		315	1,260	1,260	1,260
Summary for 'PM' = S10E0305					809	3,236	3,236	3,236
PM S10E0307								
R: Mapsheet No. 2018 - Charlotte Ave. Mh#22 to Mh#20	0021/2018-0022/20	90 DAYS	2/17/2003		411	1,644	1,644	1,644
R: Mapsheet No. 2018 - Charlotte Ave. Mh#22 to Mh#20	0020/2018-0021/20	90 DAYS	2/17/2003		283	1,132	1,132	1,132
Summary for 'PM' = S10E0307					694	2,776	2,776	2,776
PM S10E0313								
R: Mapsheet No. 1906 - R/W S/O Las Flores Dr : Mh #510	0508/1906-0510/19	120 DAYS	9/23/2006		237	711	711	711
Summary for 'PM' = S10E0313					237	711	711	711
PM S10E0317								
R: Mapsheet No. 2021 - High Pine Av. : MH #142 to # 14	0143/2021-0144/20	90 DAYS	1/27/2009		306	1,224	1,224	1,224
R: Mapsheet No. 2021 - High Pine Av. : MH #142 to # 14	0142/2021-0143/20	90 DAYS	1/27/2009		133	532	532	532
Summary for 'PM' = S10E0317					439	1,756	1,756	1,756
PM S10E0319								
R: Mapsheet No. 1960 - Tanoble St : from Mh 271 To	0270/1960-0271/19	90 DAYS	1/7/2009		249	996	996	996
Summary for 'PM' = S10E0319					249	996	996	996
PM S10E0320								
R: Mapsheet No. 1960 - Palm St : from Mh 152 To Mh	0152/1906-0155/19	90 DAYS	1/3/2007		305	1,220	1,220	1,220
Summary for 'PM' = S10E0320					305	1,220	1,220	1,220

Page 113 of 132

Periodics Report for the Uninc. County Area South

2012 - 2014

DESCRIPTION	PIPE_LOCN	FREQUENCY	START DATE	INACTIVE DATE	PIPE LENGTH	2012	2013	2014
PM S10E0321								
R: Mapsheet No. 1906 - R/W S/O Pentagon St : from Mh	0664/1906-0668/19	90 DAYS	1/7/2007		203	812	812	812
Summary for 'PM' = S10E0321					203	812	812	812
PM S10E0322								
R: Mapsheet No. 2219 - Paseo Verde : from Mh 683 To M	0683/2219-0684/22	60 DAYS	1/15/2007		215	1,290	1,290	1,290
Summary for 'PM' = S10E0322					215	1,290	1,290	1,290
PM S10E0323								
R: Mapsheet No. C-1906 Canyon Crest Rd from Mh 25 T	0025/1906-0026/19	90 DAYS	1/20/2007		260	1,040	1,040	1,040
Summary for 'PM' = S10E0323					260	1,040	1,040	1,040
PM S10E0325								
R: Mapsheet No. C-2305 Tranbarger St from Mh 458 To	0457/2305-0458/23	60 DAYS	2/5/2007		155	930	930	930
Summary for 'PM' = S10E0325					155	930	930	930
PM S10E0327								
R: Mapsheet No. 2221 - Agave Pump Station : MH #25 to	0025/2221-0026/22	90 DAYS	6/5/2007		315	1,260	1,260	1,260
Summary for 'PM' = S10E0327					315	1,260	1,260	1,260
PM S10E0329								
R: Mapsheet No. 2124 - Whittier Woods Cr. : MH #352 to	0352/2124-0353/21	90 DAYS	7/3/2007		146	584	584	584
Summary for 'PM' = S10E0329					146	584	584	584
PM S10E0330								
R: Mapsheet No. 1906 - Laurel Dr. : MH #348 to MH #349	0348/1906-0349/19	90 DAYS	7/8/2007		338	1,352	1,352	1,352
Summary for 'PM' = S10E0330					338	1,352	1,352	1,352
PM S10E0331								
R: Mapsheet No. 2172 - Ninth Ave. : MH #321 to MH #32	0321/2172-0323/21	30 DAYS	5/19/2007		338	4,056	4,056	4,056
Summary for 'PM' = S10E0331					338	4,056	4,056	4,056

13
35

Periodics Report for the Uninc. County Area South

2012 - 2014

DESCRIPTION	PIPE_LOCN	FREQUENCY	START DATE	INACTIVE DATE	PIPE LENGTH	2012	2013	2014
PM S10E0332								
R Msht2262 R/W S/O Colima Rd MH468-467	0467/2262-0468/22	90 DAYS	8/17/2007		290	1,160	1,160	1,160
Summary for 'PM' = S10E0332					290	1,160	1,160	1,160
PM S10E0333								
R: Mapsheet No. 2016 -R/W W/O Woodward Bl : MH #410	0411/2016-0412/20	90 DAYS	8/21/2007		325	1,300	1,300	1,300
R: Mapsheet No. 2016 -R/W W/O Woodward Bl : MH #410	0409/2016-0411/20	90 DAYS	8/21/2007		334	1,336	1,336	1,336
Summary for 'PM' = S10E0333					659	2,636	2,636	2,636
PM S10E0334								
R: Mapsheet No. 1960 - Doroles Dr : MH #196 to MH #1	0196/1960-0197/19	90 DAYS	9/11/2007		212	848	848	848
Summary for 'PM' = S10E0334					212	848	848	848
PM S10E0337								
f/o rmsht 1907 calaveras st 325 - 293 MHs fld out	0293/1907-0325/19	90 DAYS	6/22/2009		302	1,208	1,208	1,208
Summary for 'PM' = S10E0337					302	1,208	1,208	1,208
PM S10E0339								
c/o rmsht 1961 e new york dr 598 - 597 MHs Cln out	0596/1961-0598/19	90 DAYS	12/21/2009		369	1,476	1,476	1,476
c/o rmsht 1961 e new york dr 598 - 597 MHs Cln out	0596/1961-0597/19	90 DAYS	12/21/2009		253	1,012	1,012	1,012
Summary for 'PM' = S10E0339					622	2,488	2,488	2,488
PM S10E0347								
R: Mapsheet No. 2016 THORNDALE RD. FROM MH 160 T	0159/2016-0160/20	90 DAYS	5/10/2010		336	1,344	1,344	1,344
Summary for 'PM' = S10E0347					336	1,344	1,344	1,344
PM S10E0350								
R: Mapsheet No.2173 REGALADO ST. FROM MH 251 TO	0251/2173-0252/21	90 DAYS	9/15/2010		297	1,188	1,188	1,188
Summary for 'PM' = S10E0350					297	1,188	1,188	1,188

B136

Periodics Report for the Uninc. County Area South

2012 - 2014

DESCRIPTION	PIPE_LOCN	FREQUENCY	START DATE	INACTIVE DATE	PIPE LENGTH	2012	2013	2014
PM S10E0351								
RMsh 2219 Amelgado Dr MH 786 to 785	0784/2219-0785/22	90 DAYS	9/26/2010		241	964	964	964
Summary for 'PM' = S10E0351					241	964	964	964
PM S10E0353								
RMsh 2170 Mayland av mh 493-490	0490/2170-0493/21	90 DAYS	10/16/2010		250	1,000	1,000	1,000
Summary for 'PM' = S10E0353					250	1,000	1,000	1,000
PM S10E0355								
R: Mapsheet No.2172 ameluxen from mh 9 to mh 10	0009/2172-0010/21	90 DAYS	11/9/2010		62	248	248	248
Summary for 'PM' = S10E0355					62	248	248	248
PM S10E0360								
R: Mapsheet No.1960 Lake ave from MH41 to MH180	0041/1960-0180/19	90 DAYS	4/5/2011		242	968	968	968
Summary for 'PM' = S10E0360					242	968	968	968
PM S10E0363								
R: Mapsheet No. 1961 Craig Ave from MH 592 to MH 593	0592/1961-0593/19	90 DAYS	9/28/2011		350	1,400	1,400	1,400
Summary for 'PM' = S10E0363					350	1,400	1,400	1,400
PM S10E0364								
R: Mapsheet No. 1961 Mar Vista Ave from MH 140 to MH 1	0138/1961-0140/19	90 DAYS	9/28/2011		186	744	744	744
Summary for 'PM' = S10E0364					186	744	744	744
PM S10E0365								
R: Mapsheet No. 2017 La Presa Dr from MH 70 to MH 71	0070/2017-0071/20	90 DAYS	5/10/2012		301	903	1,204	1,204
Summary for 'PM' = S10E0365					301	903	1,204	1,204
PM S10E0371								
R: Mapsheet No. 1961 Morada pl. from MH 245 to MH 244	0244/1961-0245/19	90 DAYS	8/21/2012		114	228	228	228
Summary for 'PM' = S10E0371					114	228	228	228

6137

Periodics Report for the Uninc. County Area South

2012 - 2014

DESCRIPTION	PIPE_LOCN	FREQUENCY	START DATE	INACTIVE DATE	PIPE LENGTH	2012	2013	2014
PM S10E0373								
R: Mapsheet No. 2173 - Newton St from MH 152 to MH 14	0141/2173-0152/21	90 DAYS	12/1/2012		296	296	1,184	1,184
Summary for 'PM' = S10E0373					296	296	1,184	1,184
PM S10E0378								
R (fld/out)Mapsheet No.1960 R/W W/O Loma Alta from M	0242/1960-0243/19	90 DAYS	8/29/2013		139		278	556
R (fld/out)Mapsheet No.1960 R/W W/O Loma Alta from M	0238/1960-0241/19	90 DAYS	8/29/2013		352		704	1,408
R (fld/out)Mapsheet No.1960 R/W W/O Loma Alta from M	0238/1960-0239/19	90 DAYS	8/29/2013		147		294	588
R (fld/out)Mapsheet No.1960 R/W W/O Loma Alta from M	0241/1960-0242/19	90 DAYS	8/29/2013		198		396	792
R (fld/out)Mapsheet No.1960 R/W W/O Loma Alta from M	0239/1960-0240/19	90 DAYS	8/29/2013		107		214	428
Summary for 'PM' = S10E0378					943		1,886	3,772
PM S10E0381								
R: Mapsheet No. 2260 Glenhope Dr. from MH 165 to MH 1	0155/2260-0165/22	150 DAYS	3/12/2014		288			576
R: Mapsheet No. 2260 Glenhope Dr. from MH 165 to MH 1	0154/2260-0155/22	150 DAYS	3/12/2014		99			198
Summary for 'PM' = S10E0381					387			774
PM S10E0382								
R: Mapsheet No. 2219 - Langspur Dr from MH 513 to MH 5	0513/2219-0514/22	90 DAYS	6/29/2014		250			750
Summary for 'PM' = S10E0382					250			750
PM S10E0383								
R: Mapsheet No. 2173 - La Subida Dr from MH 281 to MH	0281/2173-0282/21	120 DAYS	10/6/2014		336			336
R: Mapsheet No. 2173 - La Subida Dr from MH 281 to MH	0282/2173-0283/21	120 DAYS	10/6/2014		210			210
Summary for 'PM' = S10E0383					546			546

Periodics Report for the Uninc. County Area South

2012 - 2014

DESCRIPTION	PIPE_LOCN	FREQUENCY	START DATE	INACTIVE DATE	PIPE LENGTH	2012	2013	2014
PM S10S00125								
R: Mapsheet No. 1534 - Shenandoah : Mh #145 to #149	0148/1534-0149/15	120 DAYS	2/1/1998		350	1,050	1,050	1,050
R: Mapsheet No. 1534 - Shenandoah : Mh #145 to #149	0145/1534-0146/15	120 DAYS	2/1/1998		107	321	321	321
R: Mapsheet No. 1534 - Shenandoah : Mh #145 to #149	0146/1534-0147/15	120 DAYS	2/1/1998		108	324	324	324
R: Mapsheet No. 1534 - Shenandoah : Mh #145 to #149	0147/1534-0148/15	120 DAYS	2/1/1998		183	549	549	549
Summary for 'PM' = S10S00125					748	2,244	2,244	2,244
PM S10S00126								
R: Mapsheet No. 1534 - Garth: Mh 57 to 58	0057/1534-0058/15	180 DAYS	12/19/2001		254	508	508	508
Summary for 'PM' = S10S00126					254	508	508	508
PM S10S00128								
R: Mapsheet No. 1534 - Corning Avenue: Mh 82 to 85	0083/1534-0084/15	90 DAYS	12/19/2001		165	660	660	660
R: Mapsheet No. 1534 - Corning Avenue: Mh 82 to 85	0084/1534-0085/15	90 DAYS	12/19/2001		246	984	984	984
R: Mapsheet No. 1534 - Corning Avenue: Mh 82 to 85	0082/1534-0083/15	90 DAYS	12/19/2001		355	1,420	1,420	1,420
Summary for 'PM' = S10S00128					766	3,064	3,064	3,064
PM S10S00129								
R: Mapsheet No. 1534 - Senford Ave : Mh #127 to #128	0127/1534-0128/15	90 DAYS	5/7/2008		163	652	652	652
Summary for 'PM' = S10S00129					163	652	652	652
PM S10S00130								
R: Mapsheet No. 1535 - Alley W/O Spring Park : Mh #126	0089/1535-0124/15	90 DAYS	1/1/1998		220	880	880	880
R: Mapsheet No. 1535 - Alley W/O Spring Park : Mh #126	0125/1535-0126/15	90 DAYS	1/1/1998		181	724	724	724
R: Mapsheet No. 1535 - Alley W/O Spring Park : Mh #126	0124/1535-0125/15	90 DAYS	1/1/1998		220	880	880	880
Summary for 'PM' = S10S00130					621	2,484	2,484	2,484
PM S10S00131								
R: Mapsheet No. 1535 - Halm : Mh #82 to #94	0082/1535-0093/15	180 DAYS	1/1/1998		256	512	512	512
R: Mapsheet No. 1535 - Halm : Mh #82 to #94	0093/1535-0094/15	180 DAYS	1/1/1998		333	666	666	666
Summary for 'PM' = S10S00131					589	1,178	1,178	1,178

Periodics Report for the Uninc. County Area South

2012 - 2014

DESCRIPTION	PIPE_LOCN	FREQUENCY	START DATE	INACTIVE DATE	PIPE LENGTH	2012	2013	2014
PM S10S00133								
R: Mapsheet No. 1535 - Centinela : Mh #92 to #36	0082/1535-0083/15	60 DAYS	1/1/1998		342	2,052	2,052	2,052
R: Mapsheet No. 1535 - Centinela : Mh #92 to #36	0032/1535-0081/15	60 DAYS	1/1/1998		182	1,092	1,092	1,092
R: Mapsheet No. 1535 - Centinela : Mh #92 to #36	0087/1535-0088/15	60 DAYS	1/1/1998		162	972	972	972
R: Mapsheet No. 1535 - Centinela : Mh #92 to #36	0083/1535-0084/15	60 DAYS	1/1/1998		274	1,644	1,644	1,644
R: Mapsheet No. 1535 - Centinela : Mh #92 to #36	0081/1535-0082/15	60 DAYS	1/1/1998		177	1,062	1,062	1,062
R: Mapsheet No. 1535 - Centinela : Mh #92 to #36	0035/1535-0036/15	60 DAYS	1/1/1998		197	1,182	1,182	1,182
R: Mapsheet No. 1535 - Centinela : Mh #92 to #36	0085/1535-0086/15	60 DAYS	1/1/1998		176	1,056	1,056	1,056
R: Mapsheet No. 1535 - Centinela : Mh #92 to #36	0033/1535-0034/15	60 DAYS	1/1/1998		360	2,160	2,160	2,160
R: Mapsheet No. 1535 - Centinela : Mh #92 to #36	0091/1535-0092/15	60 DAYS	1/1/1998		335	2,010	2,010	2,010
R: Mapsheet No. 1535 - Centinela : Mh #92 to #36	0090/1535-0091/15	60 DAYS	1/1/1998		256	1,536	1,536	1,536
R: Mapsheet No. 1535 - Centinela : Mh #92 to #36	0086/1535-0087/15	60 DAYS	1/1/1998		180	1,080	1,080	1,080
R: Mapsheet No. 1535 - Centinela : Mh #92 to #36	0032/1535-0033/15	60 DAYS	1/1/1998		339	2,034	2,034	2,034
R: Mapsheet No. 1535 - Centinela : Mh #92 to #36	0084/1535-0085/15	60 DAYS	1/1/1998		297	1,782	1,782	1,782
R: Mapsheet No. 1535 - Centinela : Mh #92 to #36	0088/1535-0089/15	60 DAYS	1/1/1998		209	1,254	1,254	1,254
R: Mapsheet No. 1535 - Centinela : Mh #92 to #36	0089/1535-0090/15	60 DAYS	1/1/1998		351	2,106	2,106	2,106
R: Mapsheet No. 1535 - Centinela : Mh #92 to #36	0034/1535-0035/15	60 DAYS	1/1/1998		171	1,026	1,026	1,026
Summary for 'PM' = S10S00133					4,008	24,048	24,048	24,048
PM S10S00135								
R: Mapsheet No. 1535 - R/W W/O Spring Park : Mh #111 t	0111/1535-0117/15	150 DAYS	1/1/1998		346	692	1,038	692
Summary for 'PM' = S10S00135					346	692	1,038	692
PM S10S00138								
R: Mapsheet No. 1535 - Centinela : Mh #158 to #37	0037/1535-0038/15	90 DAYS	1/28/2008		41	164	164	164
R: Mapsheet No. 1535 - Centinela : Mh #158 to #37	0038/1535-0158/15	90 DAYS	1/28/2008		233	932	932	932
Summary for 'PM' = S10S00138					274	1,096	1,096	1,096

B140

Periodics Report for the Uninc. County Area South

2012 - 2014

DESCRIPTION	PIPE_LOCN	FREQUENCY	START DATE	INACTIVE DATE	PIPE LENGTH	2012	2013	2014
PM S10S00259								
R: Mapsheet No. 1588 - Maymont Dr. : Mh #306 to #354	0353/1588-0354/15	120 DAYS	9/19/2001		90	270	270	270
R: Mapsheet No. 1588 - Maymont Dr. : Mh #306 to #354	0307/1588-0308/15	120 DAYS	9/19/2001		332	996	996	996
R: Mapsheet No. 1588 - Maymont Dr. : Mh #306 to #354	0308/1588-0352/15	120 DAYS	9/19/2001		319	957	957	957
R: Mapsheet No. 1588 - Maymont Dr. : Mh #306 to #354	0352/1588-0353/15	120 DAYS	9/19/2001		107	321	321	321
R: Mapsheet No. 1588 - Maymont Dr. : Mh #306 to #354	0306/1588-0307/15	120 DAYS	9/19/2001		114	342	342	342
Summary for 'PM' = S10S00259					962	2,886	2,886	2,886
PM S10S00260								
R: Mapsheet No. 1588 - Condon Av. : Mh #39 to #47 (8S)	0040/1588-0041/15	180 DAYS	3/1/1998	10/15/2012	207	414	414	414
R: Mapsheet No. 1588 - Condon Av. : Mh #39 to #47 (8S)	0041/1588-0042/15	180 DAYS	3/1/1998	10/15/2012	275	550	550	550
R: Mapsheet No. 1588 - Condon Av. : Mh #39 to #47 (8S)	0039/1588-0040/15	180 DAYS	3/1/1998	10/15/2012	211	422	422	422
R: Mapsheet No. 1588 - Condon Av. : Mh #39 to #47 (8S)	0042/1588-0043/15	180 DAYS	3/1/1998	10/15/2012	238	476	476	476
Summary for 'PM' = S10S00260					931	1,862	1,862	1,862
PM S10S00267								
R: Mapsheet No. 1588 - La Dera Park : Mh #50 to #59	0053/1588-0054/15	180 DAYS	2/8/2009		370	740	740	740
R: Mapsheet No. 1588 - La Dera Park : Mh #50 to #59	0050/1588-0052/15	180 DAYS	2/8/2009		58	116	116	116
R: Mapsheet No. 1588 - La Dera Park : Mh #50 to #59	0058/1588-0059/15	180 DAYS	2/8/2009		108	216	216	216
R: Mapsheet No. 1588 - La Dera Park : Mh #50 to #59	0054/1588-0055/15	180 DAYS	2/8/2009		381	762	762	762
R: Mapsheet No. 1588 - La Dera Park : Mh #50 to #59	0055/1588-0056/15	180 DAYS	2/8/2009		325	650	650	650
R: Mapsheet No. 1588 - La Dera Park : Mh #50 to #59	0056/1588-0058/15	180 DAYS	2/8/2009		81	162	162	162
R: Mapsheet No. 1588 - La Dera Park : Mh #50 to #59	0052/1588-0053/15	180 DAYS	2/8/2009		162	324	324	324
Summary for 'PM' = S10S00267					1,485	2,970	2,970	2,970

Periodics Report for the Uninc. County Area South

2012 - 2014

DESCRIPTION	PIPE_LOCN	FREQUENCY	START DATE	INACTIVE DATE	PIPE LENGTH	2012	2013	2014
PM S10S00269								
R: Mapsheet No. 1588 - Inaglen Way : Mh #269 to #373	0371/1588-0372/15	120 DAYS	3/1/1998		90	270	270	270
R: Mapsheet No. 1588 - Inaglen Way : Mh #269 to #373	0372/1588-0373/15	120 DAYS	3/1/1998		97	291	291	291
R: Mapsheet No. 1588 - Inaglen Way : Mh #269 to #373	0370/1588-0371/15	120 DAYS	3/1/1998		78	234	234	234
R: Mapsheet No. 1588 - Inaglen Way : Mh #269 to #373	0368/1588-0370/15	120 DAYS	3/1/1998		100	300	300	300
R: Mapsheet No. 1588 - Inaglen Way : Mh #269 to #373	0270/1588-0368/15	120 DAYS	3/1/1998		186	558	558	558
R: Mapsheet No. 1588 - Inaglen Way : Mh #269 to #373	0269/1588-0270/15	120 DAYS	3/1/1998		176	528	528	528
Summary for 'PM' = S10S00269					727	2,181	2,181	2,181
PM S10S00270								
R: Mapsheet No. 1588 - Olypiad Dr. : Mh #437 to #432?	0434/1588-0435/15	90 DAYS	3/1/1998		312	1,248	1,248	1,248
R: Mapsheet No. 1588 - Olypiad Dr. : Mh #437 to #432?	0433/1588-0434/15	90 DAYS	3/1/1998		266	1,064	1,064	1,064
R: Mapsheet No. 1588 - Olypiad Dr. : Mh #437 to #432?	0436/1588-0437/15	90 DAYS	3/1/1998		268	1,072	1,072	1,072
R: Mapsheet No. 1588 - Olypiad Dr. : Mh #437 to #432?	0435/1588-0436/15	90 DAYS	3/1/1998		343	1,372	1,372	1,372
R: Mapsheet No. 1588 - Olypiad Dr. : Mh #437 to #432?	0432/1588-0433/15	90 DAYS	3/1/1998		248	992	992	992
Summary for 'PM' = S10S00270					1,437	5,748	5,748	5,748
PM S10S00272								
R: Mapsheet No. 1588 - Southridge : Mh #267 to #375	0268/1588-0374/15	90 DAYS	4/1/1998		276	1,104	1,104	1,104
R: Mapsheet No. 1588 - Southridge : Mh #267 to #375	0374/1588-0375/15	90 DAYS	4/1/1998		291	1,164	1,164	1,164
R: Mapsheet No. 1588 - Southridge : Mh #267 to #375	0267/1588-0268/15	90 DAYS	4/1/1998		227	908	908	908
Summary for 'PM' = S10S00272					794	3,176	3,176	3,176
PM S10S00274								
R: Mapsheet No. 1588 - Valley Glen : Mh #343 to #793	0343/1588-0344/15	180 DAYS	4/1/1998		102	204	204	204
R: Mapsheet No. 1588 - Valley Glen : Mh #343 to #793	0345/1588-0793/15	180 DAYS	4/1/1998		228	456	456	456
R: Mapsheet No. 1588 - Valley Glen : Mh #343 to #793	0344/1588-0345/15	180 DAYS	4/1/1998		181	362	362	362
Summary for 'PM' = S10S00274					511	1,022	1,022	1,022

B142

Periodics Report for the Uninc. County Area South

2012 - 2014

DESCRIPTION	PIPE_LOCN	FREQUENCY	START DATE	INACTIVE DATE	PIPE LENGTH	2012	2013	2014
PM S10S00275								
R: Mapsheet No. 1588 - Presidio : Mh 487D to 443 (3S)	0443/1588-0461/15	60 DAYS	12/19/2002		155	930	930	930
R: Mapsheet No. 1588 - Presidio : Mh 487D to 443 (3S)	0461/1588-0462/15	60 DAYS	12/19/2002		146	876	876	876
R: Mapsheet No. 1588 - Presidio : Mh 487D to 443 (3S)	0462/1588-0487/15	60 DAYS	12/19/2002		237	1,422	1,422	1,422
Summary for 'PM' = S10S00275					538	3,228	3,228	3,228
PM S10S00276								
R: Mapsheet No. 1588 - R/W W/O Valley Ridge Avenue: M	0514/1588-0525/15	90 DAYS	4/1/1998		282	1,128	1,128	1,128
Summary for 'PM' = S10S00276					282	1,128	1,128	1,128
PM S10S00278								
R: Mapsheet No. 1588 - Vista De Oro : Mh 456 to 443	0443/1588-0450/15	180 DAYS	12/19/2001		330	660	660	660
R: Mapsheet No. 1588 - Vista De Oro : Mh 456 to 443	0455/1588-0456/15	180 DAYS	12/19/2001		177	354	354	354
R: Mapsheet No. 1588 - Vista De Oro : Mh 456 to 443	0450/1588-0455/15	180 DAYS	12/19/2001		126	252	252	252
Summary for 'PM' = S10S00278					633	1,266	1,266	1,266
PM S10S00281								
R: Mapsheet No. 1588 - R/W E/O La Brea Drive: Mh 66 to	0070/1588-0071/15	60 DAYS	4/1/1998		246	1,476	1,476	1,476
R: Mapsheet No. 1588 - R/W E/O La Brea Drive: Mh 66 to	0071/1588-0072/15	60 DAYS	4/1/1998		346	2,076	2,076	2,076
R: Mapsheet No. 1588 - R/W E/O La Brea Drive: Mh 66 to	0072/1588-0073/15	60 DAYS	4/1/1998		102	612	612	612
R: Mapsheet No. 1588 - R/W E/O La Brea Drive: Mh 66 to	0068/1588-0069/15	60 DAYS	4/1/1998		152	912	912	912
R: Mapsheet No. 1588 - R/W E/O La Brea Drive: Mh 66 to	0067/1588-0068/15	60 DAYS	4/1/1998		202	1,212	1,212	1,212
R: Mapsheet No. 1588 - R/W E/O La Brea Drive: Mh 66 to	0069/1588-0070/15	60 DAYS	4/1/1998		105	630	630	630
R: Mapsheet No. 1588 - R/W E/O La Brea Drive: Mh 66 to	0066/1588-0067/15	60 DAYS	4/1/1998		233	1,398	1,398	1,398
Summary for 'PM' = S10S00281					1,386	8,316	8,316	8,316
PM S10S00287								
R: Mapsheet No. 1588 - Overhill : Mh #148 to #155 (4S)	0149/1588-0152/15	180 DAYS	4/1/1998		199	398	398	398
R: Mapsheet No. 1588 - Overhill : Mh #148 to #155 (4S)	0152/1588-0155/15	180 DAYS	4/1/1998		266	532	532	532
R: Mapsheet No. 1588 - Overhill : Mh #148 to #155 (4S)	0148/1588-0149/15	180 DAYS	4/1/1998		440	880	880	880
Summary for 'PM' = S10S00287					905	1,810	1,810	1,810

Periodics Report for the Uninc. County Area South

2012 - 2014

DESCRIPTION	PIPE_LOCN	FREQUENCY	START DATE	INACTIVE DATE	PIPE LENGTH	2012	2013	2014
PM S10S00289								
R: Mapsheet No. 1588 - Angeles Vista : Mh #638 to #642	0640/1588-0641/15	180 DAYS	4/1/1998		237	474	474	474
R: Mapsheet No. 1588 - Angeles Vista : Mh #638 to #642	0641/1588-0642/15	180 DAYS	4/1/1998		185	370	370	370
R: Mapsheet No. 1588 - Angeles Vista : Mh #638 to #642	0639/1588-0640/15	180 DAYS	4/1/1998		215	430	430	430
R: Mapsheet No. 1588 - Angeles Vista : Mh #638 to #642	0638/1588-0639/15	180 DAYS	4/1/1998		369	738	738	738
Summary for 'PM' = S10S00289					1,006	2,012	2,012	2,012
PM S10S00360								
R: Mapsheet No. 1645 - Wilton Pl. : Mh #66 to #136	0146/1645-0154/16	90 DAYS	1/28/2008		73	292	292	292
R: Mapsheet No. 1645 - Wilton Pl. : Mh #66 to #136	0145/1645-0154/16	90 DAYS	1/28/2008		169	676	676	676
R: Mapsheet No. 1645 - Wilton Pl. : Mh #66 to #136	0142/1645-0143/16	90 DAYS	1/28/2008		356	1,424	1,424	1,424
R: Mapsheet No. 1645 - Wilton Pl. : Mh #66 to #136	0066/1645-0141/16	90 DAYS	1/28/2008		290	1,160	1,160	1,160
R: Mapsheet No. 1645 - Wilton Pl. : Mh #66 to #136	0143/1645-0144/16	90 DAYS	1/28/2008		297	1,188	1,188	1,188
R: Mapsheet No. 1645 - Wilton Pl. : Mh #66 to #136	0141/1645-0142/16	90 DAYS	1/28/2008		345	1,380	1,380	1,380
R: Mapsheet No. 1645 - Wilton Pl. : Mh #66 to #136	0144/1645-0145/16	90 DAYS	1/28/2008		226	904	904	904
Summary for 'PM' = S10S00360					1,756	7,024	7,024	7,024
PM S10S00362								
R: Mapsheet No. 1645 - R/W S/O 110th St. : Mh #298 to	0226/1645-0301/16	90 DAYS	1/28/2008		291	1,164	1,164	1,164
R: Mapsheet No. 1645 - R/W S/O 110th St. : Mh #298 to	0298/1645-0299/16	90 DAYS	1/28/2008		210	840	840	840
R: Mapsheet No. 1645 - R/W S/O 110th St. : Mh #298 to	0300/1645-0301/16	90 DAYS	1/28/2008		303	1,212	1,212	1,212
R: Mapsheet No. 1645 - R/W S/O 110th St. : Mh #298 to	0299/1645-0300/16	90 DAYS	1/28/2008		283	1,132	1,132	1,132
Summary for 'PM' = S10S00362					1,087	4,348	4,348	4,348

Periodics Report for the Uninc. County Area South

2012 - 2014

DESCRIPTION	PIPE_LOCN	FREQUENCY	START DATE	INACTIVE DATE	PIPE LENGTH	2012	2013	2014
PM S10S00363								
R: Mapsheet No. 1645 - Alley N/O Imperial Hwy. : Mh #23	0231/1645-0324/16	90 DAYS	1/28/2008		261	1,044	1,044	1,044
R: Mapsheet No. 1645 - Alley N/O Imperial Hwy. : Mh #23	0320/1645-0321/16	90 DAYS	1/28/2008		279	1,116	1,116	1,116
R: Mapsheet No. 1645 - Alley N/O Imperial Hwy. : Mh #23	0287/1645-0320/16	90 DAYS	1/28/2008		256	1,024	1,024	1,024
R: Mapsheet No. 1645 - Alley N/O Imperial Hwy. : Mh #23	0286/1645-0287/16	90 DAYS	1/28/2008		264	1,056	1,056	1,056
R: Mapsheet No. 1645 - Alley N/O Imperial Hwy. : Mh #23	0323/1645-0324/16	90 DAYS	1/28/2008		271	1,084	1,084	1,084
R: Mapsheet No. 1645 - Alley N/O Imperial Hwy. : Mh #23	0321/1645-0322/16	90 DAYS	1/28/2008		260	1,040	1,040	1,040
Summary for 'PM' = S10S00363					1,591	6,364	6,364	6,364
PM S10S00369								
R: Mapsheet No. 1647 - R/W W/O Lemoli : Mh #144 to #1	0140/1647-0144/16	180 DAYS	5/1/1998		218	436	436	436
R: Mapsheet No. 1647 - R/W W/O Lemoli : Mh #144 to #1	0139/1647-0140/16	180 DAYS	5/1/1998		309	618	618	618
Summary for 'PM' = S10S00369					527	1,054	1,054	1,054
PM S10S00444								
H: Mapsheet No. 1699 - 92nd St. : Mh #209D to #133	0133/1699-0209/16	180 DAYS	6/1/1998		249	498	498	498
Summary for 'PM' = S10S00444					249	498	498	498
PM S10S00445								
H: Mapsheet No. 1699 - 94th St. : Mh #207D to #110	0110/1699-0207/16	180 DAYS	6/1/1998		301	602	602	602
Summary for 'PM' = S10S00445					301	602	602	602
PM S10S00448								
R: Mapsheet No. 1700 - 111th St. : Mh #120 to #119	0119/1700-0120/17	180 DAYS	6/1/1998		182	364	364	364
Summary for 'PM' = S10S00448					182	364	364	364
PM S10S00453								
R: Mapsheet No. 1704 - Conradi Av. : Mh #109 to 1705 :	0149/1705-0110/17	180 DAYS	6/1/1998		293	586	586	586
R: Mapsheet No. 1704 - Conradi Av. : Mh #109 to 1705 :	0109/1704-0110/17	180 DAYS	6/1/1998		342	684	684	684
Summary for 'PM' = S10S00453					635	1,270	1,270	1,270

2014S

Periodics Report for the Uninc. County Area South

2012 - 2014

DESCRIPTION	PIPE_LOCN	FREQUENCY	START DATE	INACTIVE DATE	PIPE LENGTH	2012	2013	2014
PM S10S00458								
R: Mapsheet No. 1705 - Budlong : Mh #319 to #327 (3S)	0319/1705-0325/17	180 DAYS	6/1/1998		408	816	816	816
R: Mapsheet No. 1705 - Budlong : Mh #319 to #327 (3S)	0325/1705-0326/17	180 DAYS	6/1/1998		209	418	418	418
R: Mapsheet No. 1705 - Budlong : Mh #319 to #327 (3S)	0326/1705-0327/17	180 DAYS	6/1/1998		123	246	246	246
Summary for 'PM' = S10S00458					740	1,480	1,480	1,480
PM S10S00460								
R: Mapsheet No. 1705 - Van Deere : Mh #94 to #97	0096/1705-0097/17	180 DAYS	6/1/1998		397	794	794	794
R: Mapsheet No. 1705 - Van Deere : Mh #94 to #97	0094/1705-0096/17	180 DAYS	6/1/1998		284	568	568	568
Summary for 'PM' = S10S00460					681	1,362	1,362	1,362
PM S10S00469								
R: Mapsheet No. 1706 - Fernmead Ln. : Mh #85 to #83	0083/1706-0085/17	180 DAYS	6/1/1998		218	436	436	436
Summary for 'PM' = S10S00469					218	436	436	436
PM S10S00472								
R: Mapsheet No. 1706 - Koleeta Dr. : Mh #10 to # 25 (6S)	0010/1706-0011/17	180 DAYS	6/1/1998		324	648	648	648
R: Mapsheet No. 1706 - Koleeta Dr. : Mh #10 to # 25 (6S)	0018/1706-0022/17	180 DAYS	6/1/1998		229	458	458	458
R: Mapsheet No. 1706 - Koleeta Dr. : Mh #10 to # 25 (6S)	0015/1706-0018/17	180 DAYS	6/1/1998		240	480	480	480
R: Mapsheet No. 1706 - Koleeta Dr. : Mh #10 to # 25 (6S)	0022/1706-0024/17	180 DAYS	6/1/1998		245	490	490	490
R: Mapsheet No. 1706 - Koleeta Dr. : Mh #10 to # 25 (6S)	0024/1706-0025/17	180 DAYS	6/1/1998		63	126	126	126
R: Mapsheet No. 1706 - Koleeta Dr. : Mh #10 to # 25 (6S)	0011/1706-0015/17	180 DAYS	6/1/1998		218	436	436	436
Summary for 'PM' = S10S00472					1,319	2,638	2,638	2,638
PM S10S00478								
R: Mapsheet No. 1753 - Parmelee Av. : Mh #281 to #273	0273/1753-0281/17	90 DAYS	6/1/1998		308	1,232	1,232	1,232
Summary for 'PM' = S10S00478					308	1,232	1,232	1,232

Periodics Report for the Uninc. County Area South

2012 - 2014

DESCRIPTION	PIPE_LOCN	FREQUENCY	START DATE	INACTIVE DATE	PIPE LENGTH	2012	2013	2014
PM S10S00480								
R: Mapsheet No. 1756 - Alley N/O 138th St. : Mh #63 to #	0063/1756-0064/17	180 DAYS	6/1/1998		266	532	532	532
R: Mapsheet No. 1756 - Alley N/O 138th St. : Mh #63 to #	0064/1756-0073/17	180 DAYS	6/1/1998		304	608	608	608
Summary for 'PM' = S10S00480					570	1,140	1,140	1,140
PM S10S00482								
R: Mapsheet No. 1756 - El Segundo Blvd. : Mh #520 to 18	0108/1811-0109/18	180 DAYS	6/1/1998		285	570	570	570
R: Mapsheet No. 1756 - El Segundo Blvd. : Mh #520 to 18	0520/1756-0521/17	180 DAYS	6/1/1998		253	506	506	506
R: Mapsheet No. 1756 - El Segundo Blvd. : Mh #520 to 18	0109/1811-TRNK/1	180 DAYS	6/1/1998		302	604	604	604
R: Mapsheet No. 1756 - El Segundo Blvd. : Mh #520 to 18	0521/1756-0522/17	180 DAYS	6/1/1998		273	546	546	546
R: Mapsheet No. 1756 - El Segundo Blvd. : Mh #520 to 18	0108/1811-0522/17	180 DAYS	6/1/1998		408	816	816	816
Summary for 'PM' = S10S00482					1,521	3,042	3,042	3,042
PM S10S00518								
ROOT SAW: Mapsheet No. 1654 - 7TH Street: Mh 407 to 4	0407/1654-0409/16	120 DAYS	3/1/1998		149	447	447	447
ROOT SAW: Mapsheet No. 1654 - 7TH Street: Mh 407 to 4	0410/1654-0411/16	120 DAYS	3/1/1998		311	933	933	933
ROOT SAW: Mapsheet No. 1654 - 7TH Street: Mh 407 to 4	0409/1654-0410/16	120 DAYS	3/1/1998		220	660	660	660
ROOT SAW: Mapsheet No. 1654 - 7TH Street: Mh 407 to 4	0411/1654-0413/16	120 DAYS	3/1/1998		198	594	594	594
Summary for 'PM' = S10S00518					878	2,634	2,634	2,634
PM S10S00522								
R: Mapsheet No.1646-125th ST: MH #89 TO MH #90	0089/1646-0090/16	90 DAYS	9/23/1998		307	1,228	1,228	1,228
Summary for 'PM' = S10S00522					307	1,228	1,228	1,228
PM S10S00523								
R: Mapsheet No. 1645-Haas: MH #12 to MH #13	0012/1645-0013/16	60 DAYS	9/16/1998		298	1,788	1,788	1,788
Summary for 'PM' = S10S00523					298	1,788	1,788	1,788

B147

Periodics Report for the Uninc. County Area South

2012 - 2014

DESCRIPTION	PIPE_LOCN	FREQUENCY	START DATE	INACTIVE DATE	PIPE LENGTH	2012	2013	2014
PM S10S00553								
R: Mapsheet No-1588 -Angeles Vista From MH 511 to 513	0511/1588-0512/15	60 DAYS	9/25/2001		268	1,608	1,608	1,608
R: Mapsheet No-1588 -Angeles Vista From MH 511 to 513	0512/1588-0513/15	60 DAYS	9/25/2001		191	1,146	1,146	1,146
Summary for 'PM' = S10S00553					459	2,754	2,754	2,754
PM S10S00636								
R: Mapsheet No. 1646-El Segundo From MH 57 to MH 58	0057/1646-0058/16	120 DAYS	5/6/2000		350	1,050	1,050	1,050
Summary for 'PM' = S10S00636					350	1,050	1,050	1,050
PM S10S00645								
R: Mapsheet No. 1535-Springpark From Mh 112 to Mh 113	0112/1535-0113/15	120 DAYS	10/12/2001		334	1,002	1,002	1,002
Summary for 'PM' = S10S00645					334	1,002	1,002	1,002
PM S10S00647								
R: Mapsheets No 1538-135th St. From MH 49 to Mh 47 (2	0048/1538-0049/15	150 DAYS	10/24/2000		244	488	488	732
Summary for 'PM' = S10S00647					244	488	488	732
PM S10S00667								
R: Mapsheet No. 1753 - 73RD Street : Mh 249 to 251	0250/1753-0251/17	90 DAYS	9/10/2001		287	1,148	1,148	1,148
R: Mapsheet No. 1753 - 73RD Street : Mh 249 to 251	0249/1753-0250/17	90 DAYS	9/10/2001		287	1,148	1,148	1,148
Summary for 'PM' = S10S00667					574	2,296	2,296	2,296
PM S10S00672								
R: Mapsheet No. 1808 - Hope Street : Mh 209 to 211	0210/1808-0211/18	90 DAYS	7/12/2001		324	1,296	1,296	1,296
R: Mapsheet No. 1808 - Hope Street : Mh 209 to 211	0209/1808-0210/18	90 DAYS	7/12/2001		336	1,344	1,344	1,344
Summary for 'PM' = S10S00672					660	2,640	2,640	2,640
PM S10S00677								
R: Mapsheet No. 1587 - Stocker Street : Mh 16 to 18	0016/1587-0017/15	60 DAYS	4/23/2002		186	1,116	1,116	1,116
R: Mapsheet No. 1587 - Stocker Street : Mh 16 to 18	0017/1587-0018/15	60 DAYS	4/23/2002		448	2,688	2,688	2,688
Summary for 'PM' = S10S00677					634	3,804	3,804	3,804

12/18

Periodics Report for the Uninc. County Area South

2012 - 2014

DESCRIPTION	PIPE_LOCN	FREQUENCY	START DATE	INACTIVE DATE	PIPE LENGTH	2012	2013	2014
PM S10S00683								
R: Mapsheet No. 1756 - Belhaven Avenue: Mh 201 to 204	0202/1756-0203/17	90 DAYS	11/25/2002		298	1,192	1,192	1,192
R: Mapsheet No. 1756 - Belhaven Avenue: Mh 201 to 204	0201/1756-0202/17	90 DAYS	11/25/2002		291	1,164	1,164	1,164
R: Mapsheet No. 1756 - Belhaven Avenue: Mh 201 to 204	0203/1756-0204/17	90 DAYS	11/25/2002		350	1,400	1,400	1,400
Summary for 'PM' = S10S00683					939	3,756	3,756	3,756
PM S10S00691								
R: Mapsheet No. 1538 - 132ND Street: Mh 68 to 67	0047/1538-0048/15	90 DAYS	1/23/2003		213	852	852	852
Summary for 'PM' = S10S00691					213	852	852	852
PM S10S00695								
R: Mapsheet No. 1866 - Gibson Avenue: Mh 26 to 33	0026/1866-0027/18	60 DAYS	1/18/2003		289	1,734	1,734	1,734
R: Mapsheet No. 1866 - Gibson Avenue: Mh 26 to 33	0031/1866-0032/18	60 DAYS	1/18/2003		37	222	222	222
R: Mapsheet No. 1866 - Gibson Avenue: Mh 26 to 33	0027/1866-0031/18	60 DAYS	1/18/2003		237	1,422	1,422	1,422
R: Mapsheet No. 1866 - Gibson Avenue: Mh 26 to 33	0032/1866-0033/18	60 DAYS	1/18/2003		36	216	216	216
Summary for 'PM' = S10S00695					599	3,594	3,594	3,594
PM S10S00709								
R: Mapsheet 1754 - 91ST Street: Mh 101 to T/L	0102/1754-TRNK/1	180 DAYS	7/8/2003		321	642	642	642
R: Mapsheet 1754 - 91ST Street: Mh 101 to T/L	0101/1754-0102/17	180 DAYS	7/8/2003		350	700	700	700
Summary for 'PM' = S10S00709					671	1,342	1,342	1,342
PM S10S00711								
R: Mapsheet No. 1700 - Budlong Avenue: Mh 140 to 138	0138/1700-0140/17	90 DAYS	7/14/2003		329	1,316	1,316	1,316
Summary for 'PM' = S10S00711					329	1,316	1,316	1,316
PM S10S00714								
R: Mapsheet No. 1756 - 144TH Street: Mh 344 to 342	0343/1756-0344/17	90 DAYS	8/1/2003		350	1,400	1,400	1,400
R: Mapsheet No. 1756 - 144TH Street: Mh 344 to 342	0342/1756-0343/17	90 DAYS	8/1/2003		170	680	680	680
Summary for 'PM' = S10S00714					520	2,080	2,080	2,080

B1149

Periodics Report for the Uninc. County Area South

2012 - 2014

DESCRIPTION	PIPE_LOCN	FREQUENCY	START DATE	INACTIVE DATE	PIPE LENGTH	2012	2013	2014
PM S10S00724								
R: Mapsheet No. 1757 - Haskins Avenue: Mh 148 to 151	0148/1757-0151/17	60 DAYS	12/14/2003		231	1,386	1,386	1,386
					Summary for 'PM' = S10S00724	231	1,386	1,386
PM S10S00727								
R: Mapsheet No. 1700 - Geddes Street: Mh 240 to 233	0233/1700-0234/17	60 DAYS	2/15/2007		246	1,476	1,476	1,476
R: Mapsheet No. 1700 - Geddes Street: Mh 240 to 233	0234/1700-0238/17	60 DAYS	2/15/2007		136	816	816	816
R: Mapsheet No. 1700 - Geddes Street: Mh 240 to 233	0238/1700-0240/17	60 DAYS	2/15/2007		64	384	384	384
					Summary for 'PM' = S10S00727	446	2,676	2,676
PM S10S00728								
R: Mapsheet No. 1808 - Olive Street: Mh 287 to 282	0285/1808-0286/18	60 DAYS	2/18/2004		353	2,118	2,118	2,118
R: Mapsheet No. 1808 - Olive Street: Mh 287 to 282	0286/1808-0287/18	60 DAYS	2/18/2004		311	1,866	1,866	1,866
R: Mapsheet No. 1808 - Olive Street: Mh 287 to 282	0283/1808-0284/18	60 DAYS	2/18/2004		329	1,974	1,974	1,974
R: Mapsheet No. 1808 - Olive Street: Mh 287 to 282	0282/1808-0283/18	60 DAYS	2/18/2004		323	1,938	1,938	1,938
R: Mapsheet No. 1808 - Olive Street: Mh 287 to 282	0284/1808-0285/18	60 DAYS	2/18/2004		350	2,100	2,100	2,100
					Summary for 'PM' = S10S00728	1,666	9,996	9,996
PM S10S00735								
R: Mapsheet No. 1645 - 122ND Street: Mh 339 to 340	0339/1645-0340/16	120 DAYS	4/8/2004		334	1,002	1,002	1,002
					Summary for 'PM' = S10S00735	334	1,002	1,002
PM S10S00740								
R: Mapsheet No. 1645 - Wilton Place: Mh 50 to 51	0050/1645-0051/16	90 DAYS	5/4/2004		372	1,488	1,488	1,488
					Summary for 'PM' = S10S00740	372	1,488	1,488
PM S10S00743								
R: Mapsheet No. 1701 - Rosecrans Avenue: Mh 362 to 363	0362/1701-0363/17	90 DAYS	5/6/2004		359	1,436	1,436	1,436
					Summary for 'PM' = S10S00743	359	1,436	1,436

B150

Periodics Report for the Uninc. County Area South

2012 - 2014

DESCRIPTION	PIPE_LOCN	FREQUENCY	START DATE	INACTIVE DATE	PIPE LENGTH	2012	2013	2014
PM S10S00762								
R: Mapsheet No. 1588 - Northland Drive: Mh 743 to C-158	0744/1588-0745/15	120 DAYS	11/10/2004		258	774	774	774
R: Mapsheet No. 1588 - Northland Drive: Mh 743 to C-158	0743/1588-0744/15	120 DAYS	11/10/2004		110	330	330	330
R: Mapsheet No. 1588 - Northland Drive: Mh 743 to C-158	0745/1588-0799/15	120 DAYS	11/10/2004		262	786	786	786
Summary for 'PM' = S10S00762					630	1,890	1,890	1,890
PM S10S00993								
R: Mapsheet No. 1588 - 62nd St : Mh 13(C-1588) to Mh	0001/1589-0002/15	90 DAYS	11/22/2007		246	984	984	984
R: Mapsheet No. 1588 - 62nd St : Mh 13(C-1588) to Mh	0013/1588-0002/15	90 DAYS	11/22/2007		313	1,252	1,252	1,252
Summary for 'PM' = S10S00993					559	2,236	2,236	2,236
PM S10S00996								
R: Mapsheet No. 1588 -Alley W/O La Tijera Mh 10 to	0008/1589-0009/15	90 DAYS	12/12/2007		131	524	524	524
R: Mapsheet No. 1588 -Alley W/O La Tijera Mh 10 to	0009/1589-0010/15	90 DAYS	12/12/2007		301	1,204	1,204	1,204
Summary for 'PM' = S10S00996					432	1,728	1,728	1,728
PM S10S00998								
R: Mapsheet No. 1588 - La Brea Ave Mh 75 to Mh 76	0075/1588-0076/15	90 DAYS	1/4/2008		145	580	580	580
Summary for 'PM' = S10S00998					145	580	580	580
PM S10S01000								
R: Mapsheet No. 1646 - Western Ave : Mh #102 to #61	0093/1646-0102/16	90 DAYS	3/24/2008		353	1,412	1,412	1,412
R: Mapsheet No. 1646 - Western Ave : Mh #102 to #61	0084/1646-0093/16	90 DAYS	3/24/2008		350	1,400	1,400	1,400
R: Mapsheet No. 1646 - Western Ave : Mh #102 to #61	0061/1646-0073/16	90 DAYS	3/24/2008		340	1,360	1,360	1,360
R: Mapsheet No. 1646 - Western Ave : Mh #102 to #61	0073/1646-0084/16	90 DAYS	3/24/2008		340	1,360	1,360	1,360
Summary for 'PM' = S10S01000					1,383	5,532	5,532	5,532
PM S10S01003								
R: Mapsheet No. 1808 - ROSEBERRY AVE FROM MH 49 TO	0046/1808-0049/18	60 DAYS	1/4/2009		288	1,728	1,728	1,728
Summary for 'PM' = S10S01003					288	1,728	1,728	1,728

1511

Periodics Report for the Uninc. County Area South

2012 - 2014

DESCRIPTION	PIPE_LOCN	FREQUENCY	START DATE	INACTIVE DATE	PIPE LENGTH	2012	2013	2014
PM S10S01034								
R; Mapsheet No. 1757 - AVALON BL FROM MH 79 TO MH	0078/1757-0079/17	90 DAYS	3/23/2009		347	1,388	1,388	1,388
R; Mapsheet No. 1757 - AVALON BL FROM MH 79 TO MH	0078/1757-0255/17	90 DAYS	3/23/2009		259	1,036	1,036	1,036
Summary for 'PM' = S10S01034					606	2,424	2,424	2,424
PM S10S0181								
R: Mapsheet No. 1587 Angeles Vista : Mh 22 to 23	0022/1587-0023/15	90 DAYS	8/29/2006		165	660	660	660
Summary for 'PM' = S10S0181					165	660	660	660
PM S10S11098								
R: Mapsheet No. 1599 - R/W W/O Eastvale Rd. Mh 116 to	0116/1599-0117/15	60 DAYS	12/25/2006		227	1,362	1,362	1,362
Summary for 'PM' = S10S11098					227	1,362	1,362	1,362
PM S10S11124								
R: Mapsheet No. 1598 - Eastvale Rd. : Mh144 to 145	0144/1598-0145/15	60 DAYS	1/15/2007		273	1,638	1,638	1,638
Summary for 'PM' = S10S11124					273	1,638	1,638	1,638
PM S10S11128								
R: Mapsheet No. 1757 - COMPTON BLVD: Mh 69 TO 271 (C	0069/1757-0271/17	60 DAYS	3/21/2013		255		1,275	1,530
Summary for 'PM' = S10S11128					255		1,275	1,530
PM S10S11132								
R: Mapsheet No. 1588 - MULLEN AVE: MH 581 TO MH 580	0580/1588-0581/15	60 DAYS	3/27/2014		344			1,720
Summary for 'PM' = S10S11132					344			1,720
PM S10SR0036								
RP: Mapsheet No. 1598 - Eastvale Road : MH #151 to 159	0141/1598-0142/15	90 DAYS	1/30/2003		266	1,064	1,064	1,064
Summary for 'PM' = S10SR0036					266	1,064	1,064	1,064

Periodics Report for the Uninc. County Area South

2012 - 2014

DESCRIPTION	PIPE_LOCN	FREQUENCY	START DATE	INACTIVE DATE	PIPE LENGTH	2012	2013	2014
PM S10SRS0457								
R: Mapsheet No. 1588 @ ONACREST DR FROM MH 130 T	0130/1588-0131/15	90 DAYS	8/23/2012		167	334	668	668
R: Mapsheet No. 1588 @ ONACREST DR FROM MH 130 T	0131/1588-0132/15	90 DAYS	8/23/2012		156	312	1,248	1,248
Summary for 'PM' = S10SRS0457					323	646	1,916	1,916
PM S10SRS0461								
R: Mapsheet No. 1588 - CONDON AVE: MH 39 TO MH 14 (0047/1588-0014/15	60 DAYS	12/7/2012		283	283	1,428	1,428
R: Mapsheet No. 1588 - CONDON AVE: MH 39 TO MH 14 (0046/1588-0047/15	60 DAYS	12/7/2012		259	259	1,554	1,554
R: Mapsheet No. 1588 - CONDON AVE: MH 39 TO MH 14 (0045/1588-0046/15	60 DAYS	12/7/2012		113	113	678	678
R: Mapsheet No. 1588 - CONDON AVE: MH 39 TO MH 14 (0043/1588-0044/15	60 DAYS	12/7/2012		288	288	1,728	1,728
R: Mapsheet No. 1588 - CONDON AVE: MH 39 TO MH 14 (0042/1588-0043/15	60 DAYS	12/7/2012		238	238	1,428	1,428
R: Mapsheet No. 1588 - CONDON AVE: MH 39 TO MH 14 (0041/1588-0042/15	60 DAYS	12/7/2012		275	275	1,650	1,650
R: Mapsheet No. 1588 - CONDON AVE: MH 39 TO MH 14 (0040/1588-0041/15	60 DAYS	12/7/2012		207	207	1,242	1,242
R: Mapsheet No. 1588 - CONDON AVE: MH 39 TO MH 14 (0039/1588-0040/15	60 DAYS	12/7/2012		211	211	1,266	1,266
R: Mapsheet No. 1588 - CONDON AVE: MH 39 TO MH 14 (0044/1588-0045/15	60 DAYS	12/7/2012		113	113	678	678
Summary for 'PM' = S10SRS0461					1,987	1,987	11,652	11,652
PM SI01203								
R: MAPSHEET: C-1588 R/W E/O CONDON AVE. M/H 47	0047/1588-0014/15	60 DAYS	12/18/2006		283	1,698	1,698	1,698
Summary for 'PM' = SI01203					283	1,698	1,698	1,698

Total Pipe Length (ft): 416,194 (78.82 miles)			
Grand Total (ft):	1,465,373	1,489,632	1,515,179
Grand Total (mile):	277.53	282.13	286.97
Sewers (count):	1,673	1,659	1,739

ENCLOSURE C


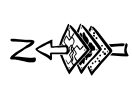
Maintenance Management System
Maps

Maintenance Map

Periodics

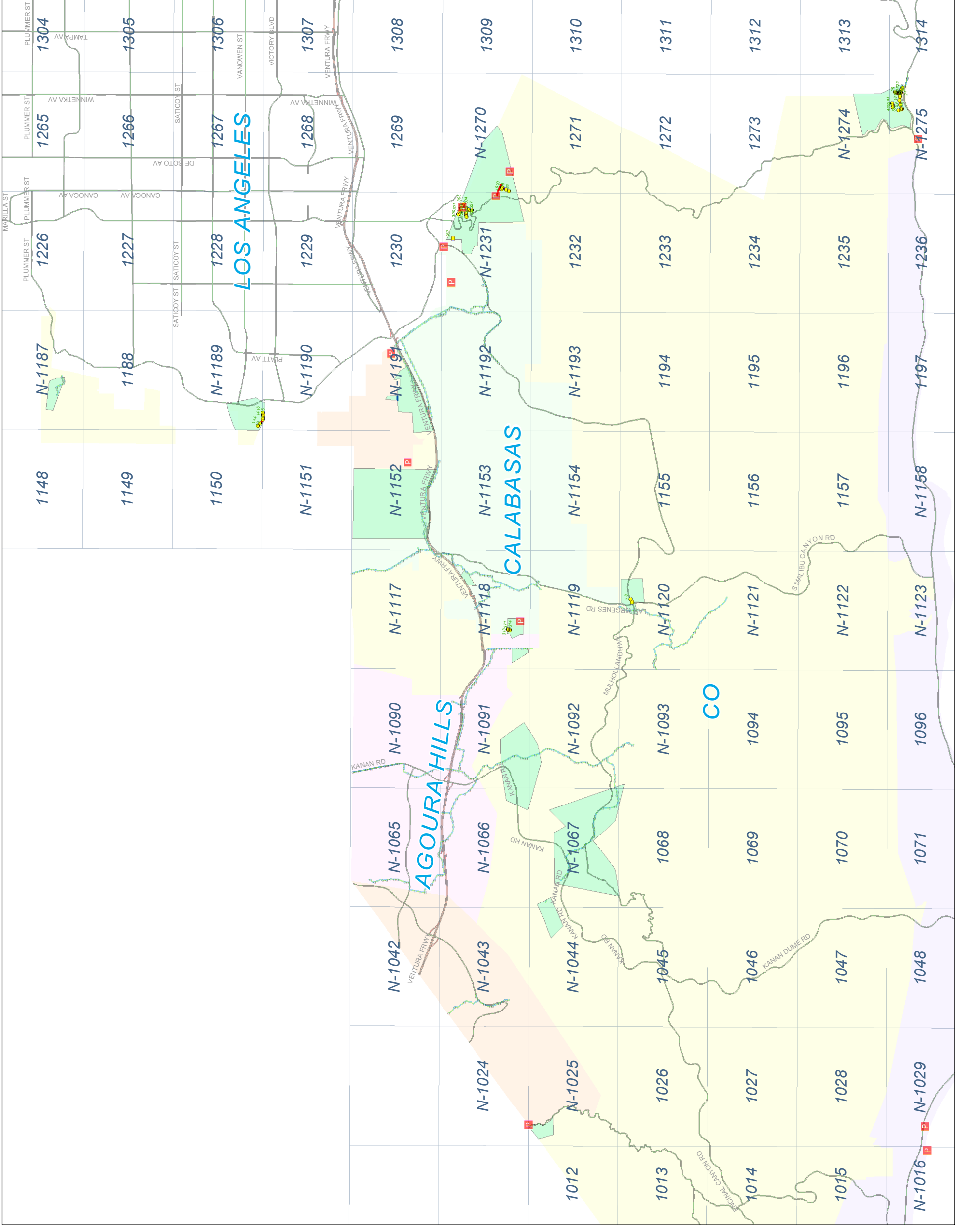
Unincorporated County Area CSMD / Las Virgenes Tapia

Index



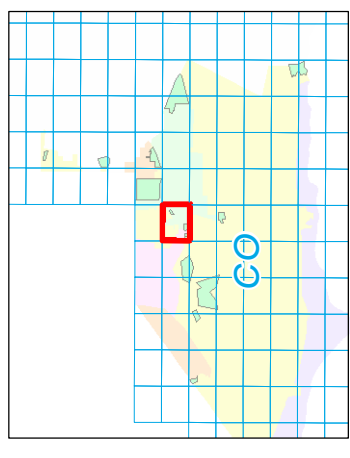
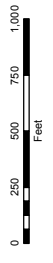
Legend

- Periodics**
- 30 DAYS
 - 60 DAYS
 - 90 DAYS
 - 120 DAYS
 - 150 DAYS
 - 180 DAYS
 - 12 MONTHS
 - 15 MONTHS
 - 18 MONTHS
- SMD Manholes**
- Standard
 - DROP
 - Shallow
 - Trap
 - Siphon
 - SMD Pump Stations
 - SMD Trunk MH
- SMD Sewers**
- Gravity Sewers
 - Force Mains
 - Siphons
 - SMD Trunks
 - SMD Operations Maps
- SSMP**
- Malibu Mesa Zone of the CSMD
 - Malibu Zone of the CSMD
 - Trancas Zone of the CSMD
 - Uninc. County Area Aneta Zone of the CSMD/City Hyperian
 - Uninc. County Area CSMD North/County Sanitation District
 - Uninc. County Area CSMD South/County Sanitation District
 - Uninc. County Area CSMD-NW/County Sanitation District
 - Uninc. County Area CSMD/Las Virgenes Tapia
 - Uninc. County Area Lake Hughe Zone of the CSMD
- City**
- 1
 - 2
 - 3
 - 4
 - 5
 - 6
 - 9



Maintenance Map Periodics

Unincorporated County Area
CSMD Las Virgenes Tapia
N-1118



N-1153

Legend

Periodics

- 30 DAYS
- 60 DAYS
- 90 DAYS
- 120 DAYS
- 150 DAYS
- 180 DAYS
- 12 MONTHS
- 15 MONTHS
- 18 MONTHS

SMD Manholes

- Standard
- DROP
- Shallow
- Trap
- Siphon
- SMD Pump Stations
- SMD Trunk MH

SMD Sewers

- Gravity Sewers
- Force Mains
- Siphons
- SMD Trunks
- SMD Operations Maps

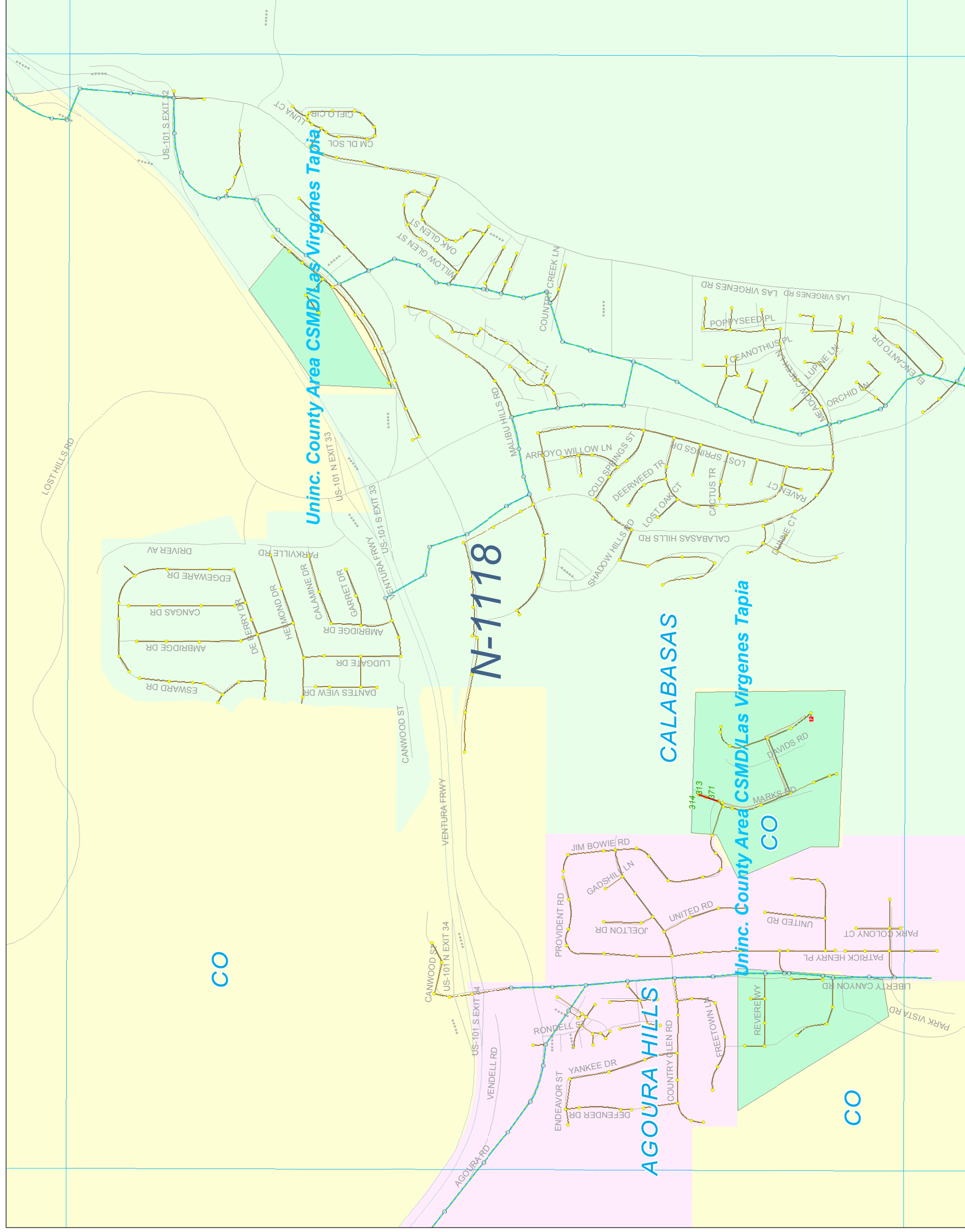
SSMP

- Malibu Mesa Zone of the CSMD
- Malibu Zone of the CSMD
- Trancas Zone of the CSMD
- Uninc. County Area Aneta Zone of the CSMD/City Hyperlan
- Uninc. County Area CSMD North/County Sanitation District
- Uninc. County Area CSMD South/County Sanitation District
- Uninc. County Area CSMD-NW/County Sanitation District
- Uninc. County Area CSMD-Las Virgenes Tapia
- Uninc. County Area Lake Hughes Zone of the CSMD

City

- 1
- 2
- 3
- 4
- 5
- 6
- 9

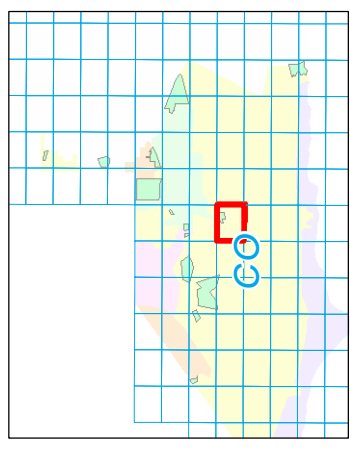
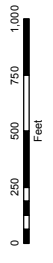
N-1117



N-1091

Maintenance Map Periodics

Unincorporated County Area
CSMD Las Virgenes Tapia
N-1120



Legend

Periodics

- 30 DAYS
- 60 DAYS
- 90 DAYS
- 120 DAYS
- 150 DAYS
- 180 DAYS
- 12 MONTHS
- 15 MONTHS
- 18 MONTHS

SMD Manholes

- Standard
- DROP
- Shallow
- Trap
- Siphon

SMD Sewers

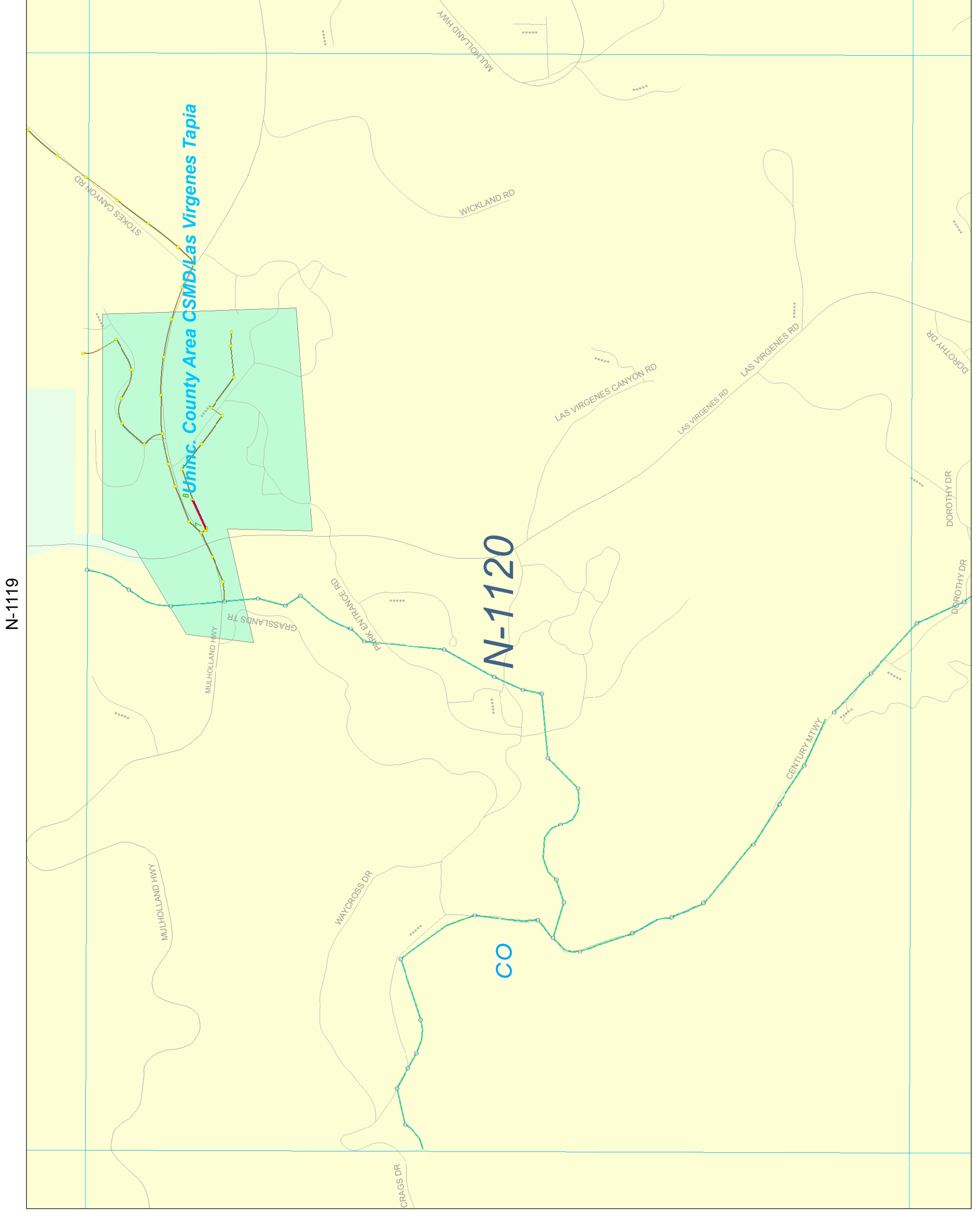
- SMD Pump Stations
- SMD Trunk MH
- Gravity Sewers
- Force Mains
- Siphons
- SMD Trunks
- SMD Operations Maps

SSMP

- Malibu Mesa Zone of the CSMD
- Malibu Zone of the CSMD
- Trancas Zone of the CSMD
- Uninc. County Area Aneta Zone of the CSMD/City Hyperlan
- Uninc. County Area CSMD North/County Sanitation District
- Uninc. County Area CSMD South/County Sanitation District
- Uninc. County Area CSMD-NW/County Sanitation District
- Uninc. County Area CSMD-Las Virgenes Tapia
- Uninc. County Area Lake Hughes Zone of the CSMD

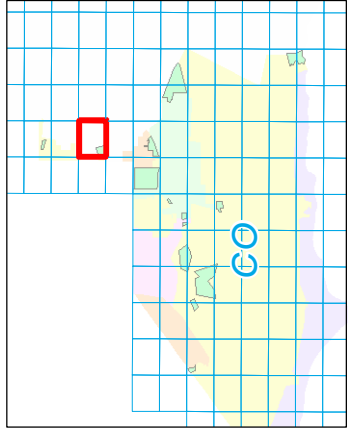
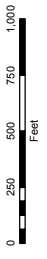
City

- 1
- 2
- 3
- 4
- 5
- 6
- 9



Maintenance Map Periodics

Unincorporated County Area
CSMD Las Virgenes Tapia
N-1189



Legend

Periodics

- 30 DAYS
- 60 DAYS
- 90 DAYS
- 120 DAYS
- 150 DAYS
- 180 DAYS
- 12 MONTHS
- 15 MONTHS
- 18 MONTHS

SMD Manholes

- Standard
- DROP
- Shallow
- Trap
- Siphon
- SMD Pump Stations
- SMD Trunk MH

SMD Sewers

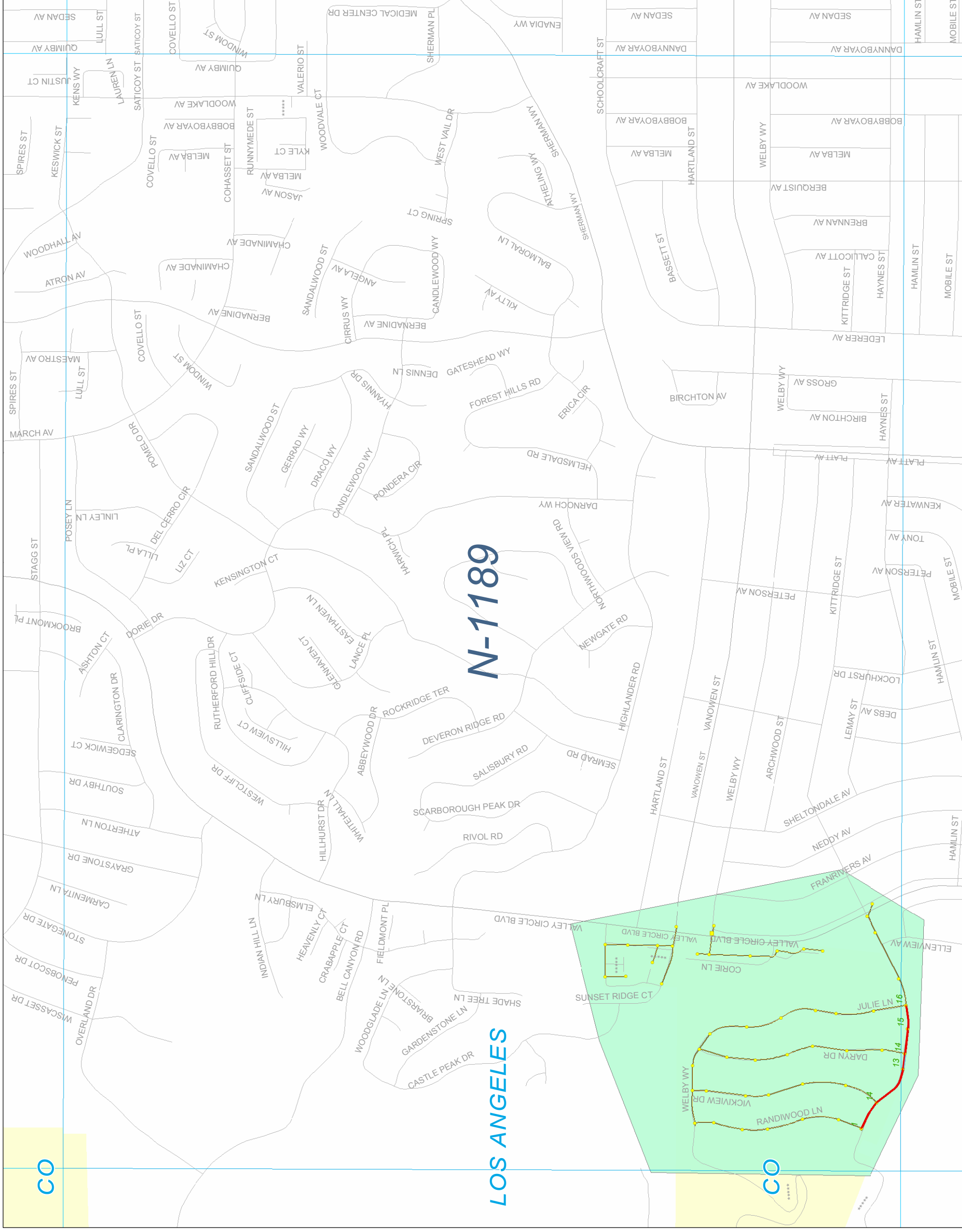
- Gravity Sewers
- Force Mains
- Siphons
- SMD Trunks
- SMD Operations Maps

SSMP

- Malibu Mesa Zone of the CSMD
- Malibu Zone of the CSMD
- Trancas Zone of the CSMD
- Uninc. County Area Aneta Zone of the CSMD/City Hyperlan
- Uninc. County Area CSMD North/County Sanitation District
- Uninc. County Area CSMD South/County Sanitation District
- Uninc. County Area CSMD-NW/County Sanitation District
- Uninc. County Area CSMD-as Virgenes Tapia
- Uninc. County Area Lake Hughes Zone of the CSMD

City

- 1
- 2
- 3
- 4
- 5
- 6
- 9

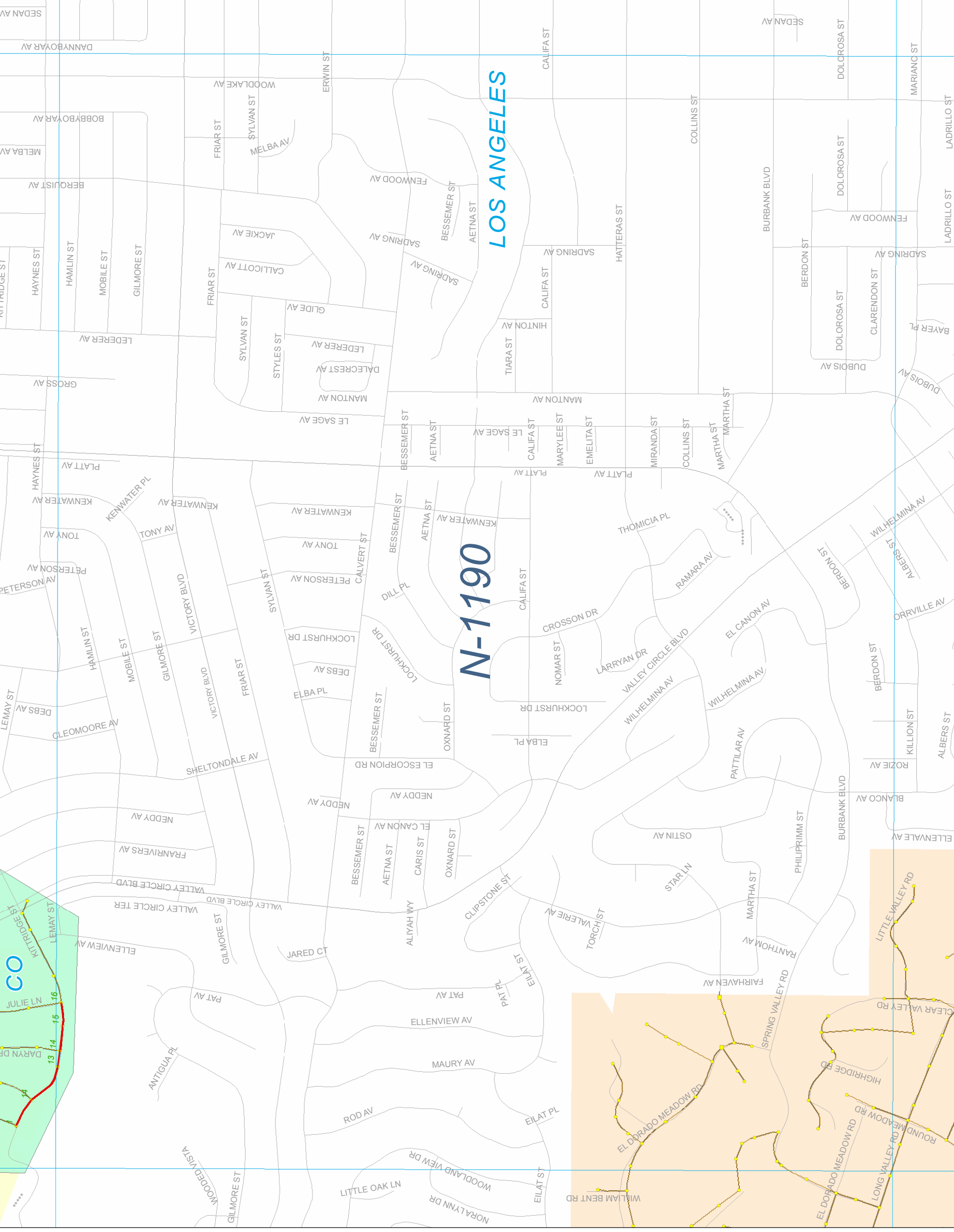


N-1190

N-1189

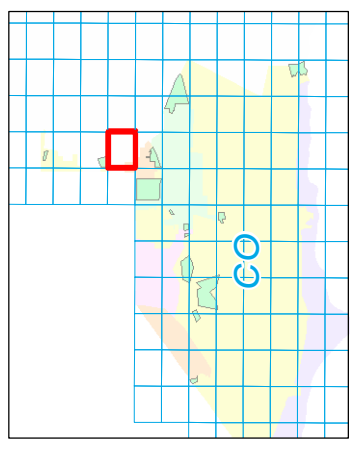
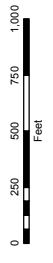
N-1151

N-1191



Maintenance Map Periodics

Unincorporated County Area
CSMD Las Virgenes Tapia
N-1190



Legend

Periodics

- 30 DAYS
- 60 DAYS
- 90 DAYS
- 120 DAYS
- 150 DAYS
- 180 DAYS
- 12 MONTHS
- 15 MONTHS
- 18 MONTHS

SMD Manholes

- Standard
- DROP
- Shallow
- Trap
- Siphon
- SMD Pump Stations
- SMD Trunk MH

SMD Sewers

- Gravity Sewers
- Force Mains
- Siphons
- SMD Trunks
- SMD Operations Maps

SSMP

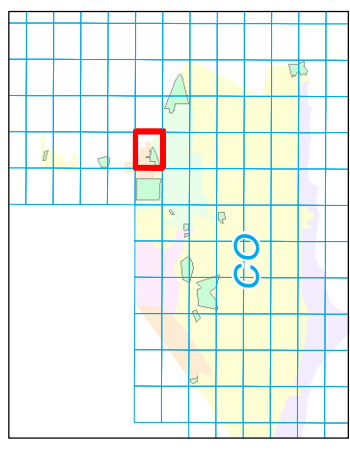
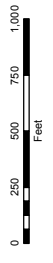
- Malibu Mesa Zone of the CSMD
- Malibu Zone of the CSMD
- Trancas Zone of the CSMD
- Uninc. County Area Aneta Zone of the CSMD/City Hyperian
- Uninc. County Area CSMD North/County Sanitation District
- Uninc. County Area CSMD South/County Sanitation District
- Uninc. County Area CSMD-NW/County Sanitation District
- Uninc. County Area CSMD-Las Virgenes Tapia
- Uninc. County Area Lake Hughes Zone of the CSMD

City

- 1
- 2
- 3
- 4
- 5
- 6
- 9

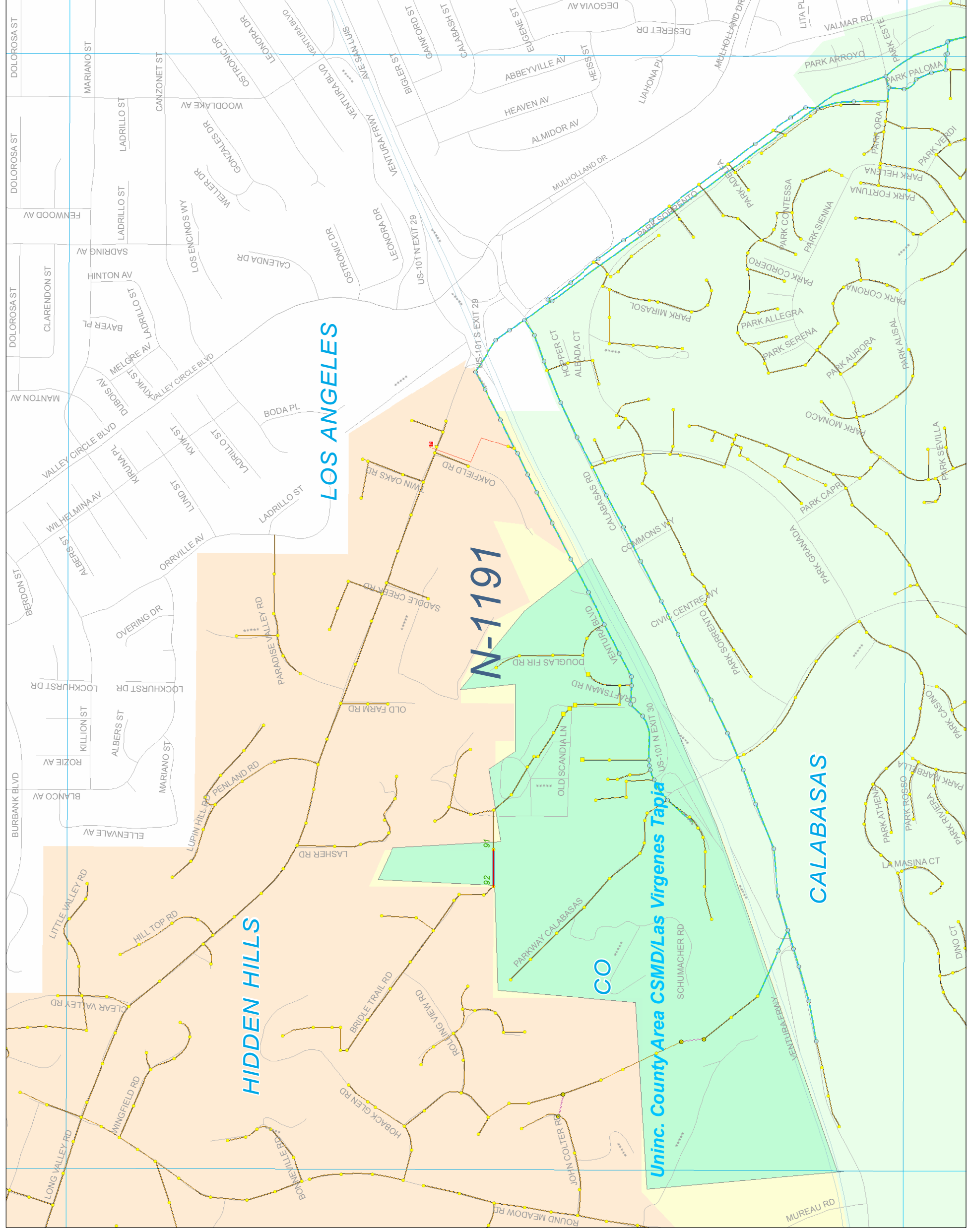
Maintenance Map Periodics

Unincorporated County Area
CSMD Las Virgenes Tapia
N-1191



- Legend**
- Periodics**
- 30 DAYS
 - 60 DAYS
 - 90 DAYS
 - 120 DAYS
 - 150 DAYS
 - 180 DAYS
 - 12 MONTHS
 - 15 MONTHS
 - 18 MONTHS
- SMD Manholes**
- Standard
 - DROP
 - Shallow
 - Trap
 - Siphon
- SMD Sewers**
- SMD Pump Stations
 - SMD Trunk MH
 - Gravity Sewers
 - Force Mains
 - Siphons
 - SMD Trunks
 - SMD Operations Maps
- SSMP**
- Malibu Mesa Zone of the CSMD
 - Malibu Zone of the CSMD
 - Trancas Zone of the CSMD
 - Uninc. County Area Aneta Zone of the CSMD/City Hyperian
 - Uninc. County Area CSMD North/County Sanitation District
 - Uninc. County Area CSMD South/County Sanitation District
 - Uninc. County Area CSMD-NW/County Sanitation District
 - Uninc. County Area CSMD-as Virgenes Tapia
 - Uninc. County Area Lake Hughes Zone of the CSMD
- City**
- 1
 - 2
 - 3
 - 4
 - 5
 - 6
 - 9

N-1190



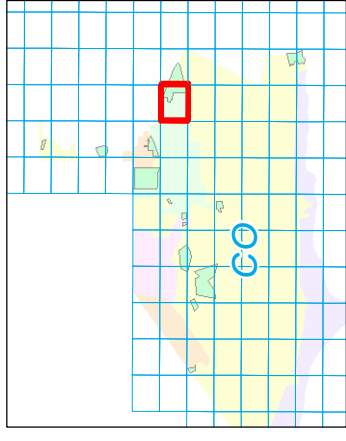
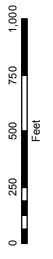
N-1192

N-1152

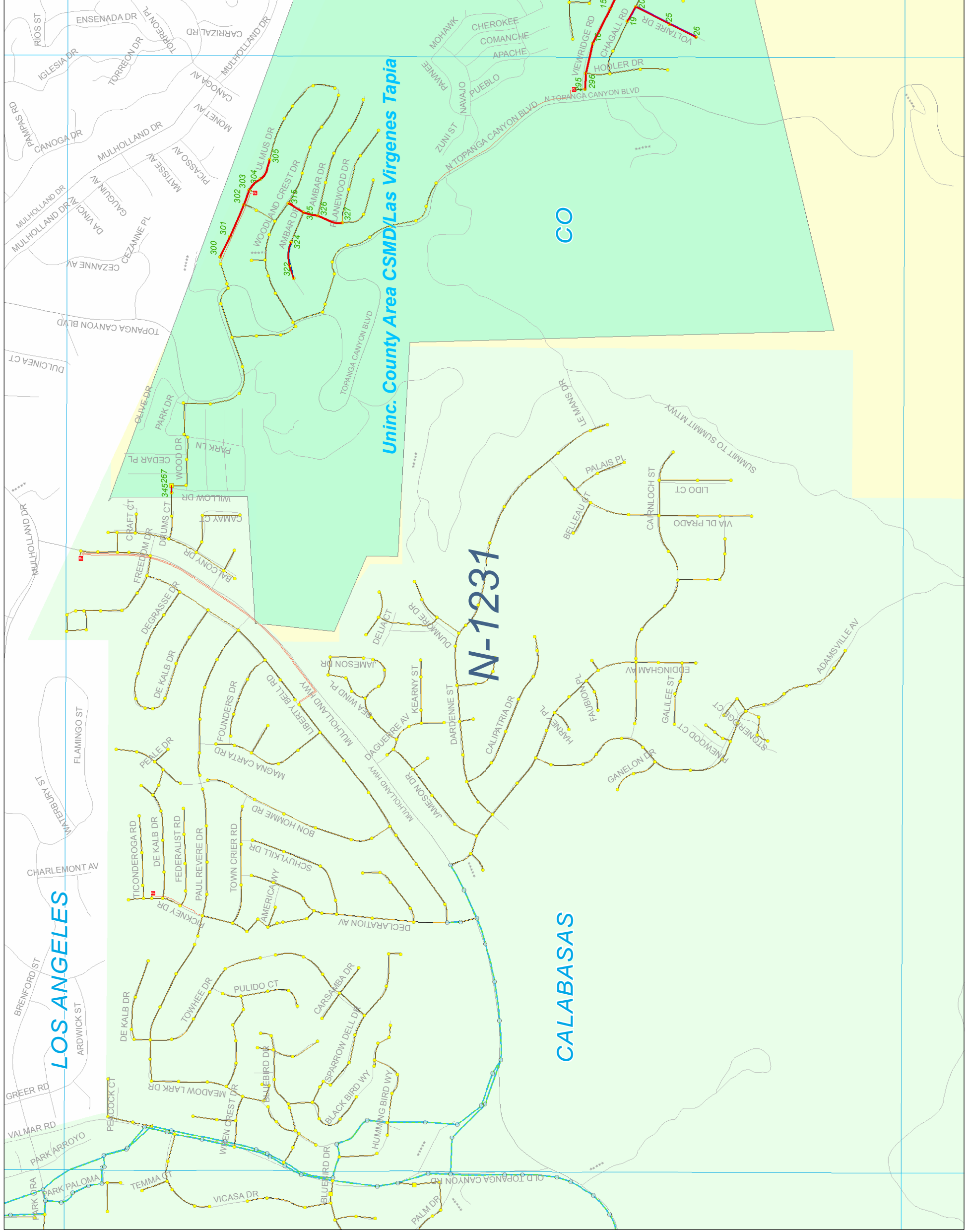
Maintenance Map Periodics

Unincorporated County Area CSMD Las Virgenes Tapia

N-1231



N-1270



Legend

Periodics

- 30 DAYS
- 60 DAYS
- 90 DAYS
- 120 DAYS
- 150 DAYS
- 180 DAYS
- 12 MONTHS
- 15 MONTHS
- 18 MONTHS

SMD Manholes

- Standard
- DROP
- Shallow
- Trap
- Siphon

SMD Sewers

- SMD Pump Stations
- SMD Trunk MH
- Gravity Sewers
- Force Mains
- Siphons
- SMD Trunks
- SMD Operations Maps

SSMP

- Malibu Mesa Zone of the CSMD
- Malibu Zone of the CSMD
- Trancas Zone of the CSMD
- Uninc. County Area Aneta Zone of the CSMD/City Hyperlan
- Uninc. County Area CSMD North/County Sanitation District
- Uninc. County Area CSMD South/County Sanitation District
- Uninc. County Area CSMD-NW/County Sanitation District
- Uninc. County Area CSMD-Las Virgenes Tapia
- Uninc. County Area Lake Hughes Zone of the CSMD

City

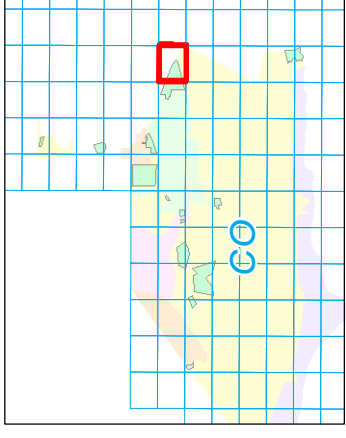
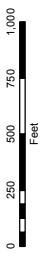
- 1
- 2
- 3
- 4
- 5
- 6
- 9

N-1192

Maintenance Map Periodics

Unincorporated County Area
CSMD Las Virgenes Tapia

N-1270



Legend

Periodics

- 30 DAYS
- 60 DAYS
- 90 DAYS
- 120 DAYS
- 150 DAYS
- 180 DAYS
- 12 MONTHS
- 15 MONTHS
- 18 MONTHS

SMD Manholes

- Standard
- DROP
- Shallow
- Trap
- Siphon
- SMD Pump Stations
- SMD Trunk MH

SMD Sewers

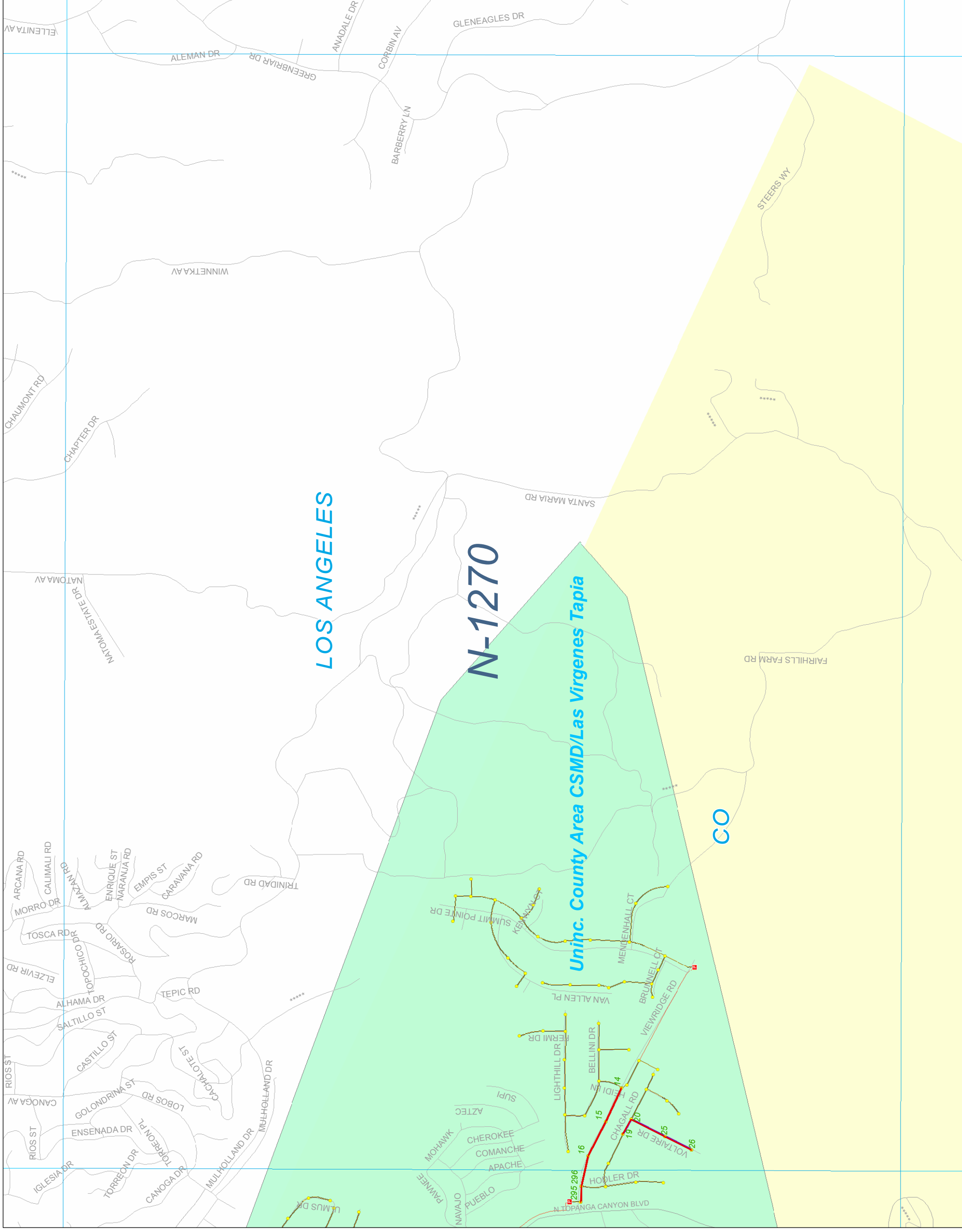
- Gravity Sewers
- Force Mains
- Siphons
- SMD Trunks
- SMD Operations Maps

SSMP

- Malibu Mesa Zone of the CSMD
- Malibu Zone of the CSMD
- Trancas Zone of the CSMD
- Uninc. County Area Aneta Zone of the CSMD/City Hyperlan
- Uninc. County Area CSMD North/County Sanitation District
- Uninc. County Area CSMD South/County Sanitation District
- Uninc. County Area CSMD-NW/County Sanitation District
- Uninc. County Area CSMD-Las Virgenes Tapia
- Uninc. County Area Lake Hughes Zone of the CSMD

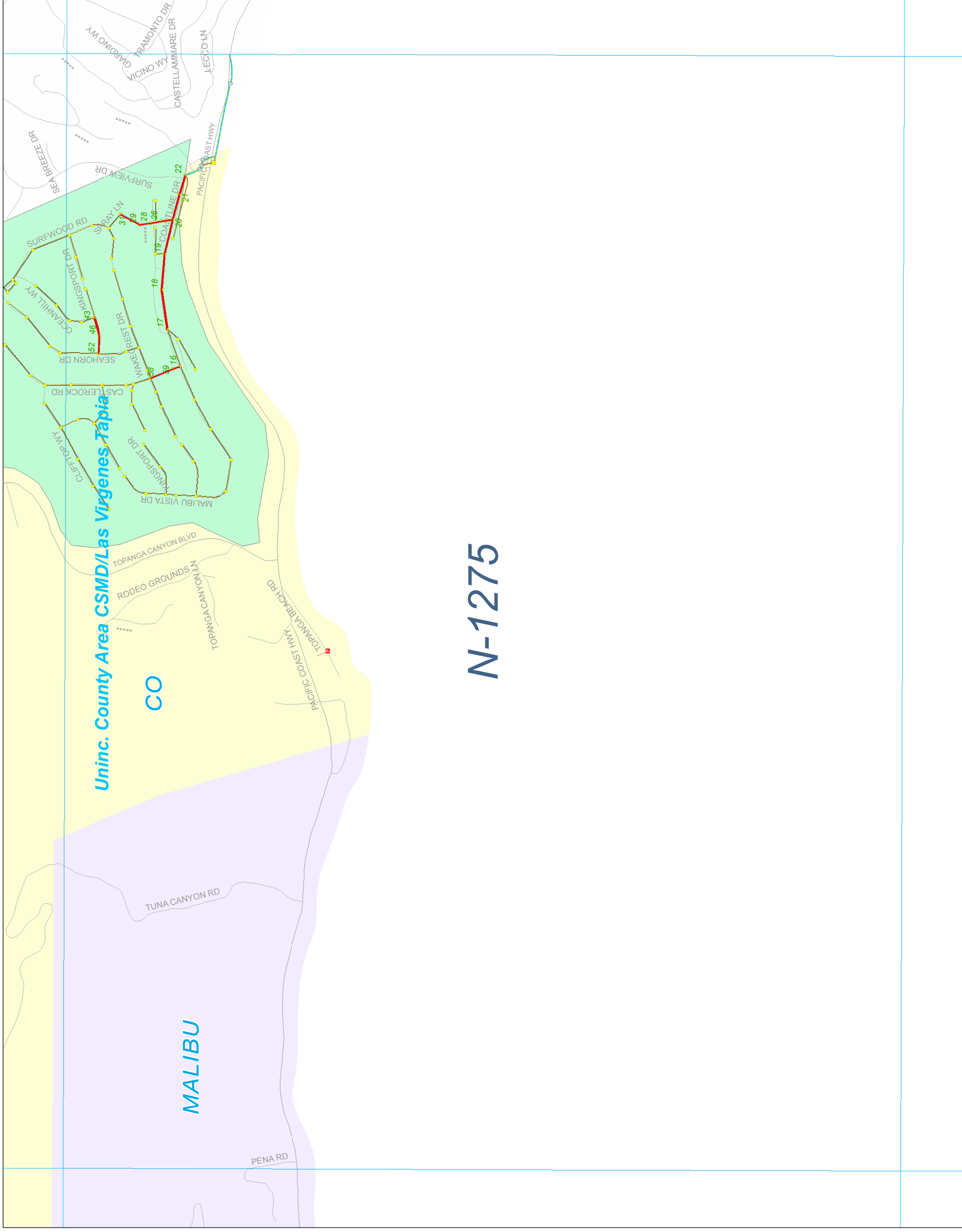
City

- 1
- 2
- 3
- 4
- 5
- 6
- 9



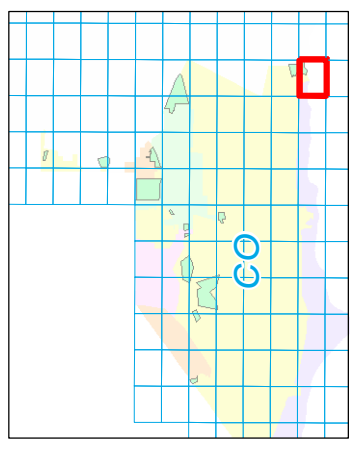
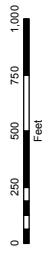
N-1231

N-1274



Maintenance Map Periodics

Unincorporated County Area
CSMD Las Virgenes Tapia
N-1275



Legend

Periodics

- 30 DAYS
- 60 DAYS
- 90 DAYS
- 120 DAYS
- 150 DAYS
- 180 DAYS
- 12 MONTHS
- 15 MONTHS
- 18 MONTHS

SMD Manholes

- Standard
- DROP
- Shallow
- Trap
- Siphon
- SMD Pump Stations
- SMD Trunk MH

SMD Sewers

- Gravity Sewers
- Force Mains
- Siphons
- SMD Trunks
- SMD Operations Maps

SSMP

- Malibu Mesa Zone of the CSMD
- Malibu Zone of the CSMD
- Trancas Zone of the CSMD
- Uninc. County Area - Aneta Zone of the CSMD/City Hyperlan
- Uninc. County Area CSMD North/County Sanitation District
- Uninc. County Area CSMD South/County Sanitation District
- Uninc. County Area CSMD-NW/County Sanitation District
- Uninc. County Area CSMD/Las Virgenes Tapia
- Uninc. County Area Lake Hughes Zone of the CSMD


City

- 1
- 2
- 3
- 4
- 5
- 6
- 9

N-1275

Maintenance Map Periodics

Unincorporated County Area CSMD Aneta Zone City Hyperian



Legend

Periodics

- 30 DAYS
- 60 DAYS
- 90 DAYS
- 120 DAYS
- 150 DAYS
- 180 DAYS
- 12 MONTHS
- 15 MONTHS
- 18 MONTHS

SMD Manholes

- Standard
- DROP
- Shallow
- Trap
- Siphon
- SMD Pump Stations
- SMD Trunk MH

SMD Sewers

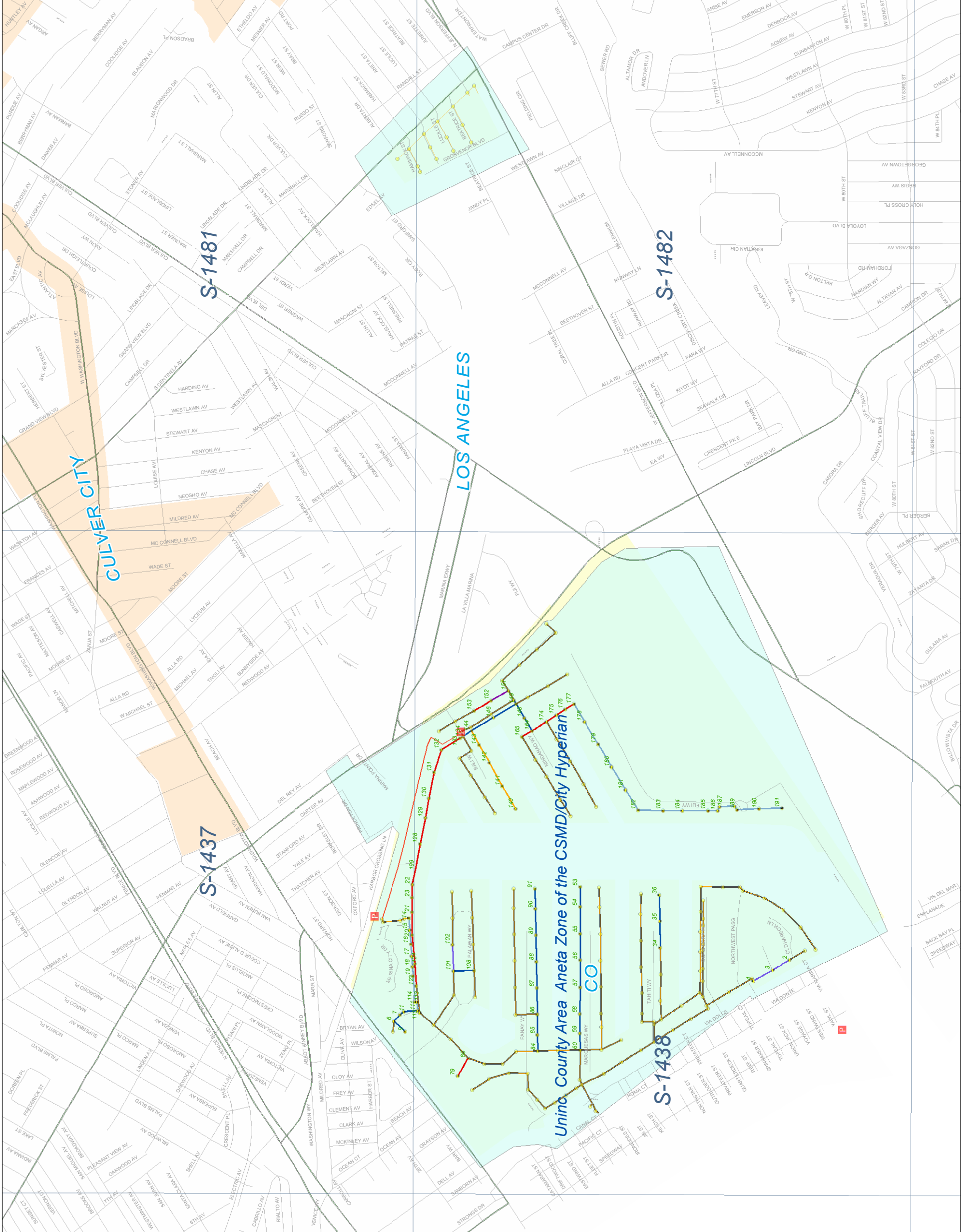
- Gravity Sewers
- Force Mains
- Siphons
- SMD Trunks
- SMD Operations Maps

SSMP

- Malibu Mesa Zone of the CSMD
- Malibu Zone of the CSMD
- Trancas Zone of the CSMD
- Uninc. County Area Aneta Zone of the CSMD/City Hyperian
- Uninc. County Area CSMD North/County Sanitation District
- Uninc. County Area CSMD South/County Sanitation District
- Uninc. County Area CSMD-NW/County Sanitation District
- Uninc. County Area CSMD/Las Virgenes Tapia
- Uninc. County Area Lake Hughes Zone of the CSMD

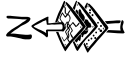
City

- 1
- 2
- 3
- 4
- 5
- 6
- 9



Maintenance Map Periodics

CSMD - Lake Hughe Zone



Legend

Periodics

- 30 DAYS
- 60 DAYS
- 90 DAYS
- 120 DAYS
- 150 DAYS
- 180 DAYS
- 12 MONTHS
- 15 MONTHS
- 18 MONTHS

SMD Manholes

- Standard
- DROP
- Shallow
- Trap
- Siphon
- SMD Pump Stations
- SMD Trunk MH

SMD Sewers

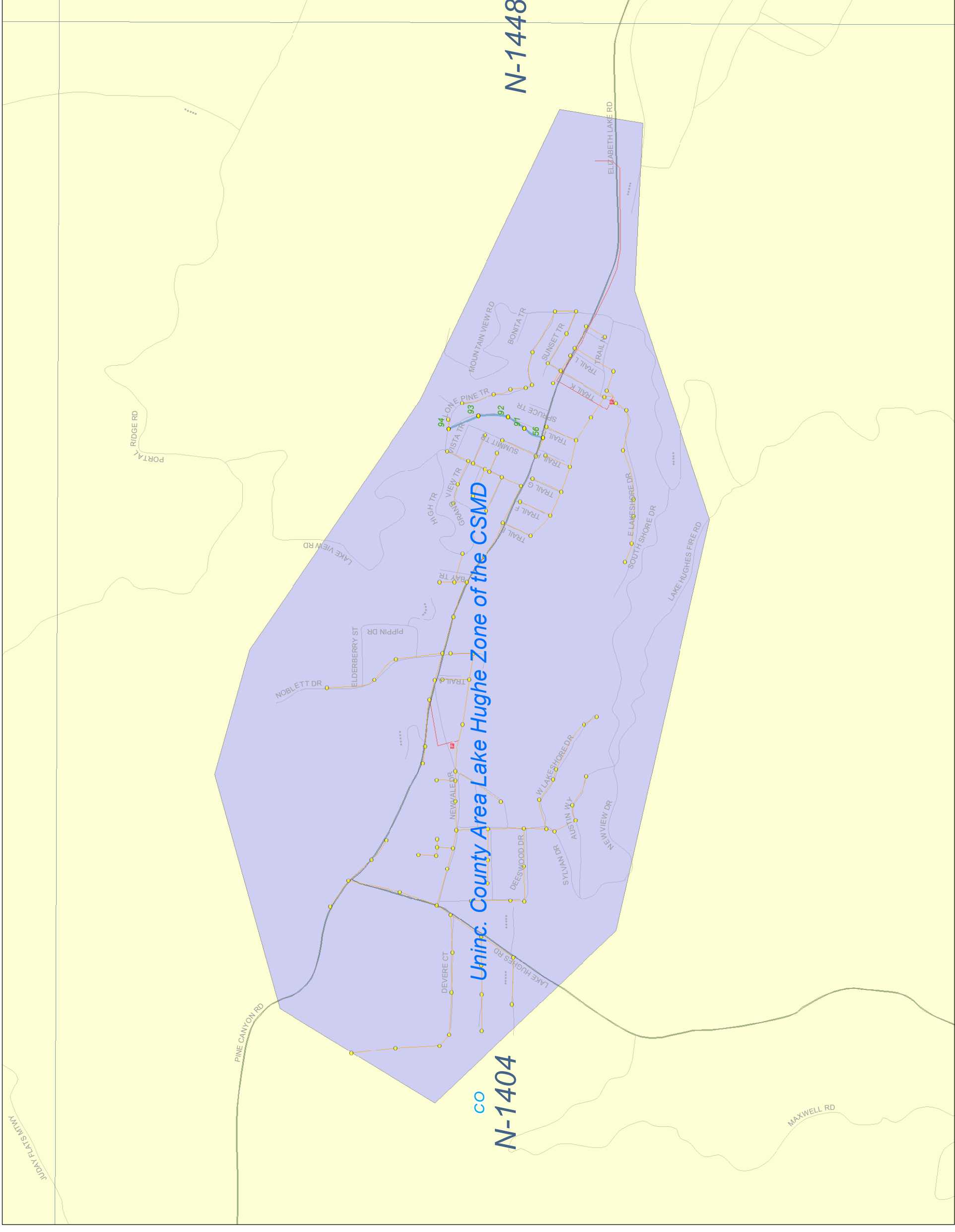
- Gravity Sewers
- Force Mains
- Siphons
- SMD Trunks
- SMD Operations Maps

SSMP

- Malibu Mesa Zone of the CSMD
- Malibu Zone of the CSMD
- Trancas Zone of the CSMD
- Uninc. County Area Aneta Zone of the CSMD/City Hyperian
- Uninc. County Area CSMD North/County Sanitation District
- Uninc. County Area CSMD South/County Sanitation District
- Uninc. County Area CSMD-NW/County Sanitation District
- Uninc. County Area CSMD/Las Virgenes Tapia
- Uninc. County Area Lake Hughe Zone of the CSMD

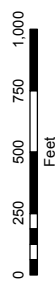
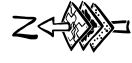
City

- 1
- 2
- 3
- 4
- 5
- 6
- 9



Maintenance Map Periodics

CSMD - Malibu Mesa Zone



Legend

Periodics

- 30 DAYS
- 60 DAYS
- 90 DAYS
- 120 DAYS
- 150 DAYS
- 180 DAYS
- 12 MONTHS
- 15 MONTHS
- 18 MONTHS

SMD Manholes

- Standard
- DROP
- Shallow
- Trap
- Siphon
- SMD Pump Stations
- SMD Trunk MH

SMD Sewers

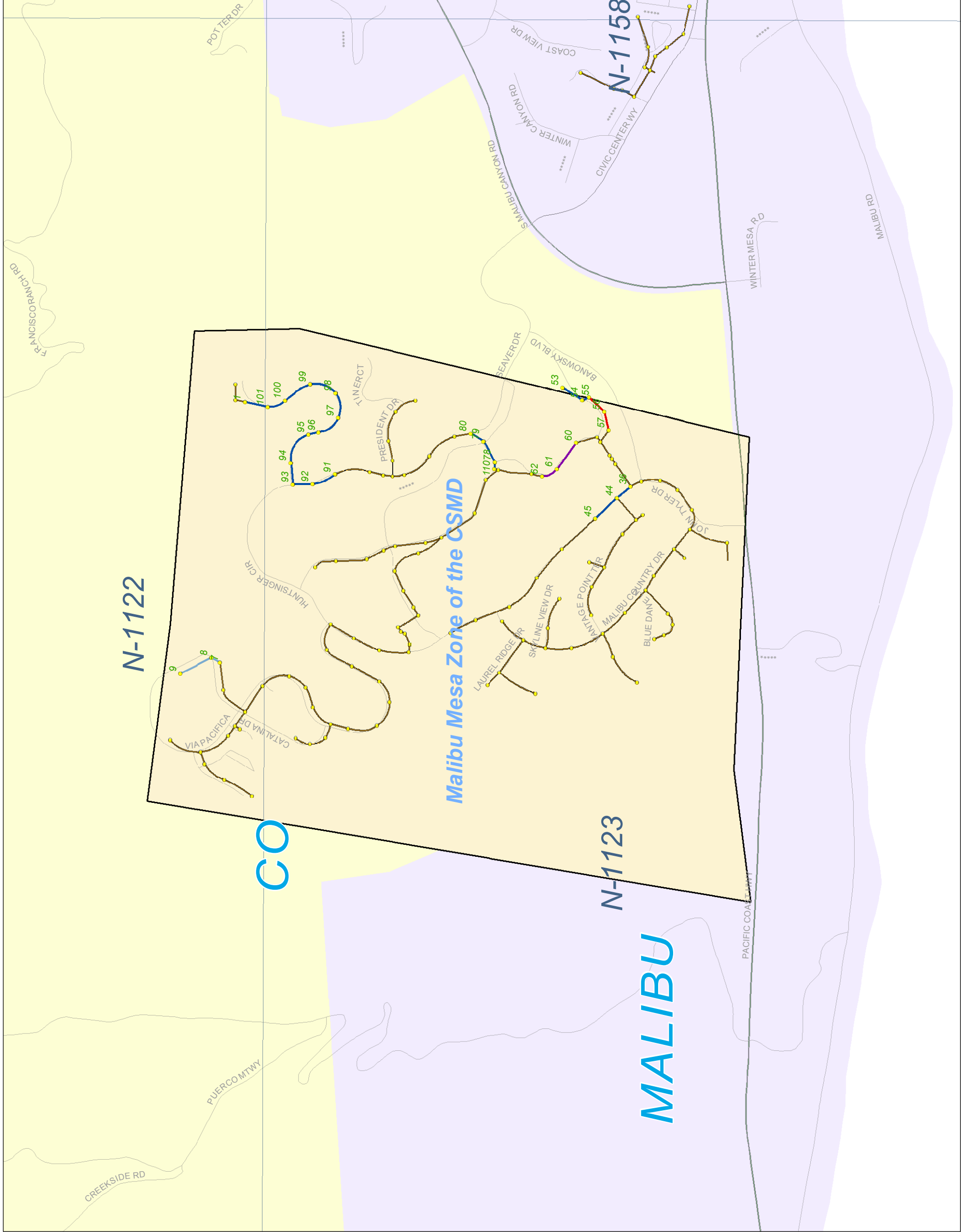
- <all other values>
- Gravity Sewers
- Force Mains
- Siphons
- SMD Trunks
- SMD Operations Maps

SSMP

- Malibu Mesa Zone of the CSMD
- Malibu Zone of the CSMD
- Trancas Zone of the CSMD
- Uninc. County Area Aneta Zone of the CSMD/City Hyperian
- Uninc. County Area CSMD North/County Sanitation District
- Uninc. County Area CSMD South/County Sanitation District
- Uninc. County Area CSMD-NW/County Sanitation District
- Uninc. County Area CSMD/Las Virgenes Tapia
- Uninc. County Area Lake Hughe Zone of the CSMD

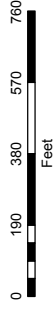
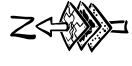
City

- 1
- 2
- 3
- 4
- 5
- 6
- 9



Maintenance Map Periodics

Unincorporated County Area
CSMD Malibu Zone



Legend

Periodics

- 30 DAYS
- 60 DAYS
- 90 DAYS
- 120 DAYS
- 150 DAYS
- 180 DAYS
- 12 MONTHS
- 15 MONTHS
- 18 MONTHS

SMD Manholes

- Standard
- DROP
- Shallow
- Trap
- Siphon
- SMD Pump Stations
- SMD Trunk MH

SMD Sewers

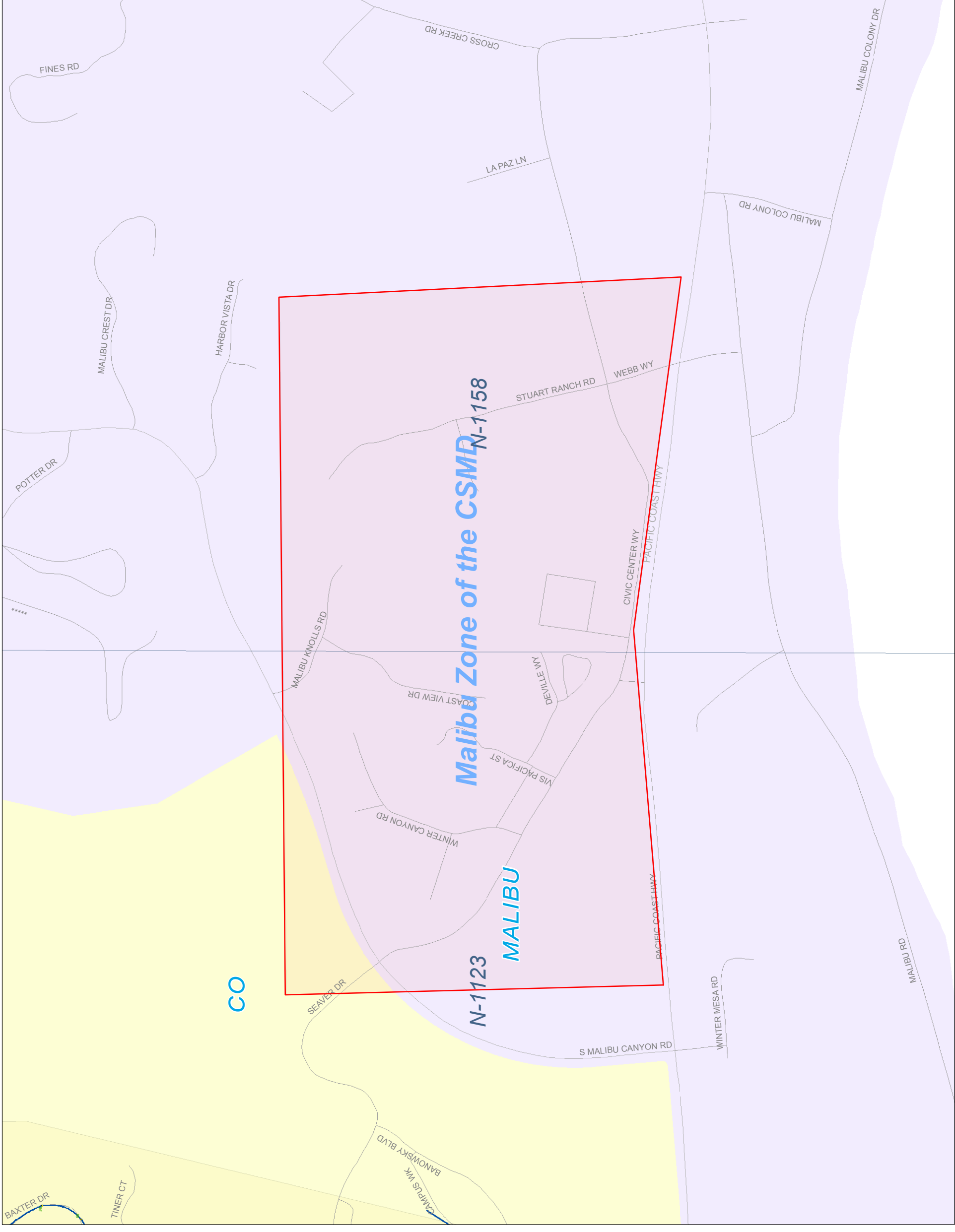
- Gravity Sewers
- Force Mains
- Siphons
- SMD Trunks
- SMD Operations Maps

SSMP

- Malibu Mesa Zone of the CSMD
- Malibu Zone of the CSMD
- Trancas Zone of the CSMD
- Uninc. County Area Aneta Zone of the CSMD/City Hyperian
- Uninc. County Area CSMD North/County Sanitation District
- Uninc. County Area CSMD South/County Sanitation District
- Uninc. County Area CSMD-NW/County Sanitation District
- Uninc. County Area CSMD/Las Virgenes Tapia
- Uninc. County Area Lake Hughe Zone of the CSMD


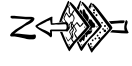
City

- 1
- 2
- 3
- 4
- 5
- 6
- 9



Maintenance Map Periodics

Unincorporated County Area
CSMD NW
County Sanitation District
Index



Legend

Periodics

- 30 DAYS
- 60 DAYS
- 90 DAYS
- 120 DAYS
- 150 DAYS
- 180 DAYS
- 12 MONTHS
- 15 MONTHS
- 18 MONTHS

SMD Manholes

- Standard
- DROP
- Shallow
- Trap
- Siphon
- SMD Pump Stations
- SMD Trunk MH

SMD Sewers

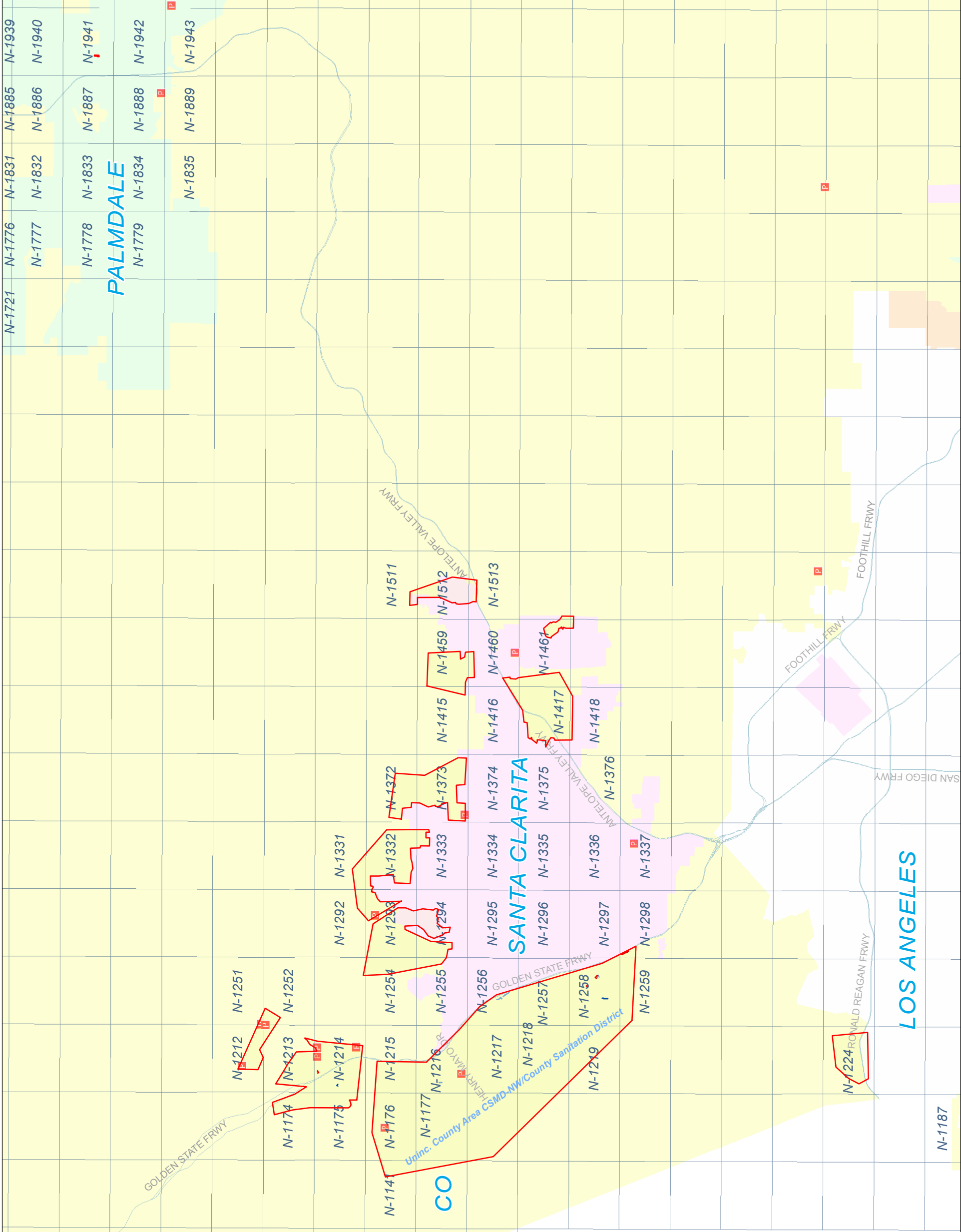
- Gravity Sewers
- Force Mains
- Siphons
- SMD Trunks
- SMD Operations Maps

SSMP

- Malibu Mesa Zone of the CSMD
- Malibu Zone of the CSMD
- Trancas Zone of the CSMD
- Uninc. County Area Aneta Zone of the CSMD/City Hyperian
- Uninc. County Area CSMD North/County Sanitation District
- Uninc. County Area CSMD South/County Sanitation District
- Uninc. County Area CSMD-NW/County Sanitation District
- Uninc. County Area CSMD/Las Virgenes Tapia
- Uninc. County Area Lake Hughe Zone of the CSMD

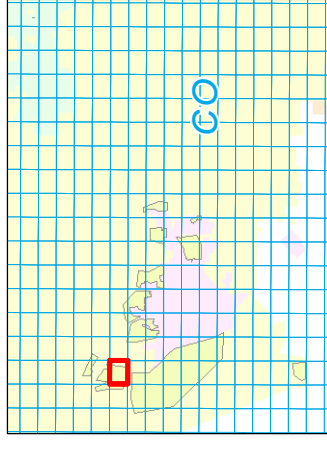
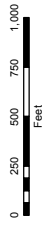
City

- 1
- 2
- 3
- 4
- 5
- 6
- 9



Maintenance Map Periodics

Unincorporated County Area
CSMD NW
County Sanitation District
N-1214



- Legend**
- Periodics**
- 30 DAYS
 - 60 DAYS
 - 90 DAYS
 - 120 DAYS
 - 150 DAYS
 - 180 DAYS
 - 12 MONTHS
 - 15 MONTHS
 - 18 MONTHS
- SMD Manholes**
- Standard
 - DROP
 - Shallow
 - Trap
 - Siphon
 - SMD Pump Stations
 - SMD Trunk MH
- SMD Sewers**
- Gravity Sewers
 - Force Mains
 - Siphons
 - SMD Trunks
 - SMD Operations Maps
- SSMP**
- Malibu Mesa Zone of the CSMD
 - Malibu Zone of the CSMD
 - Trancas Zone of the CSMD
 - Uninc. County Area - Aneta Zone of the CSMD/City Hyperlan
 - Uninc. County Area CSMD North/County Sanitation District
 - Uninc. County Area CSMD South/County Sanitation District
 - Uninc. County Area CSMD-NW/County Sanitation District
 - Uninc. County Area CSMD-as Virgenes Tapia
 - Uninc. County Area Lake Hughes Zone of the CSMD
- City**
- 1
 - 2
 - 3
 - 4
 - 5
 - 6
 - 9

N-1213

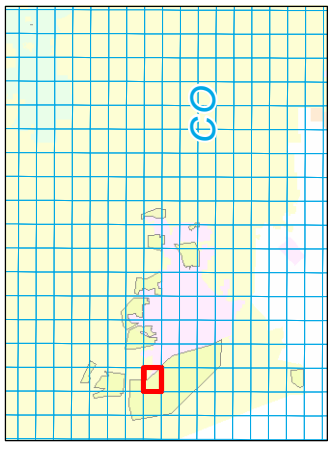



N-1215

N-1175

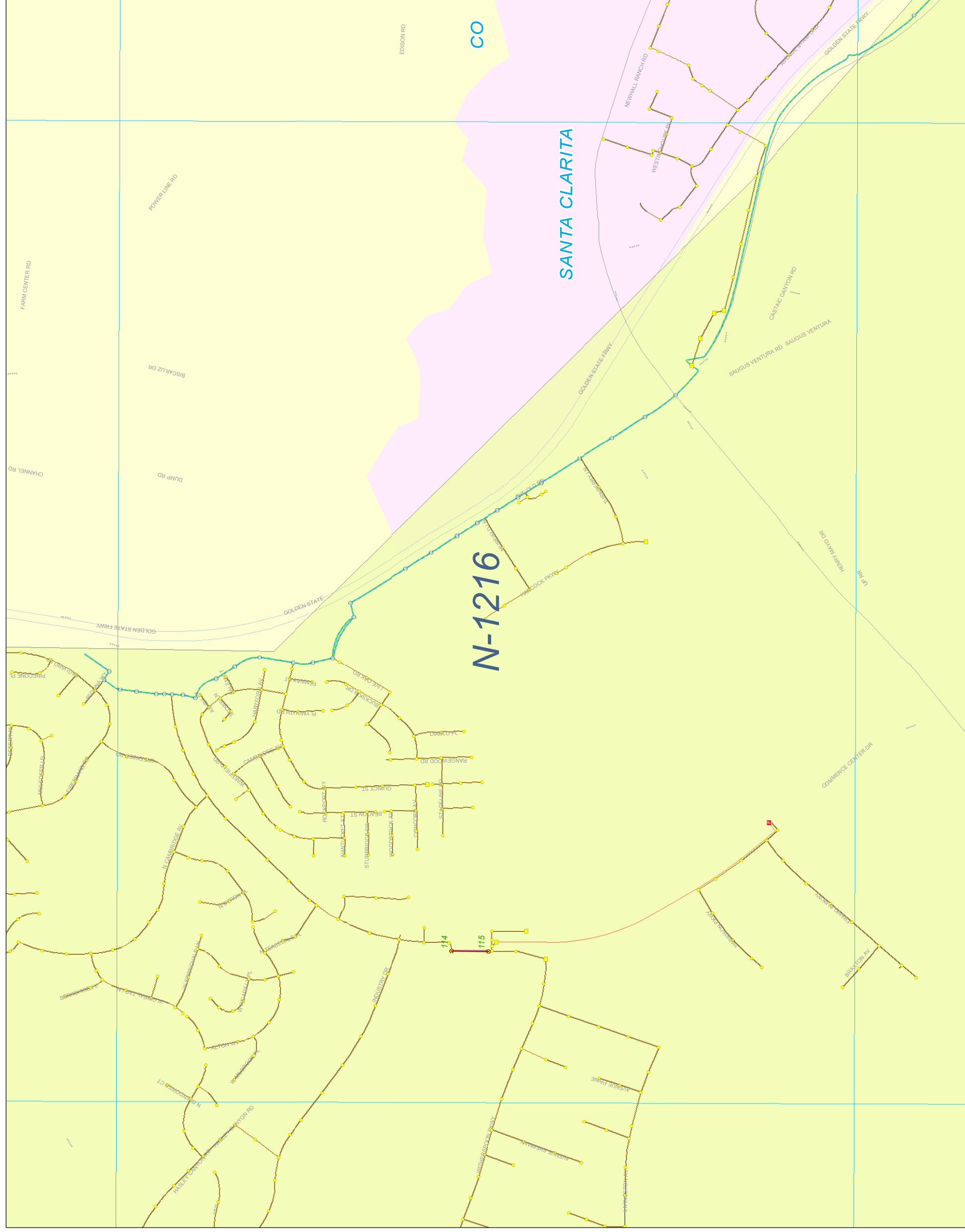
Maintenance Map Periodics

Unincorporated County Area
CSMD NW
County Sanitation District
N-1216



- Legend**
- Periodics**
- 30 DAYS
 - 60 DAYS
 - 90 DAYS
 - 120 DAYS
 - 150 DAYS
 - 180 DAYS
 - 12 MONTHS
 - 15 MONTHS
 - 18 MONTHS
- SMD Manholes**
- Standard
 - DROP
 - Shallow
 - Trap
 - Siphon
 - SMD Pump Stations
 - SMD Trunk MH
- SMD Sewers**
- Gravity Sewers
 - Force Mains
 - Siphons
 - SMD Trunks
 - SMD Operations Maps
- SSMP**
- Malibu Mesa Zone of the CSMD
 - Malibu Zone of the CSMD
 - Trancas Zone of the CSMD
 - Uninc. County Area Aneta Zone of the CSMD/City Hyperlan
 - Uninc. County Area CSMD North/County Sanitation District
 - Uninc. County Area CSMD South/County Sanitation District
 - Uninc. County Area CSMD-NW/County Sanitation District
 - Uninc. County Area CSMD-as Virgenes Tapia
 - Uninc. County Area Lake Hughes Zone of the CSMD
- City**
- 1
 - 2
 - 3
 - 4
 - 5
 - 6
 - 9

N-1215



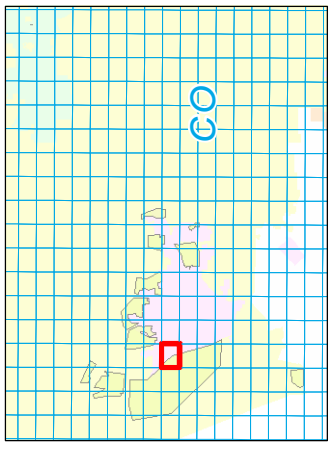

N-1255

N-1177

N-1217

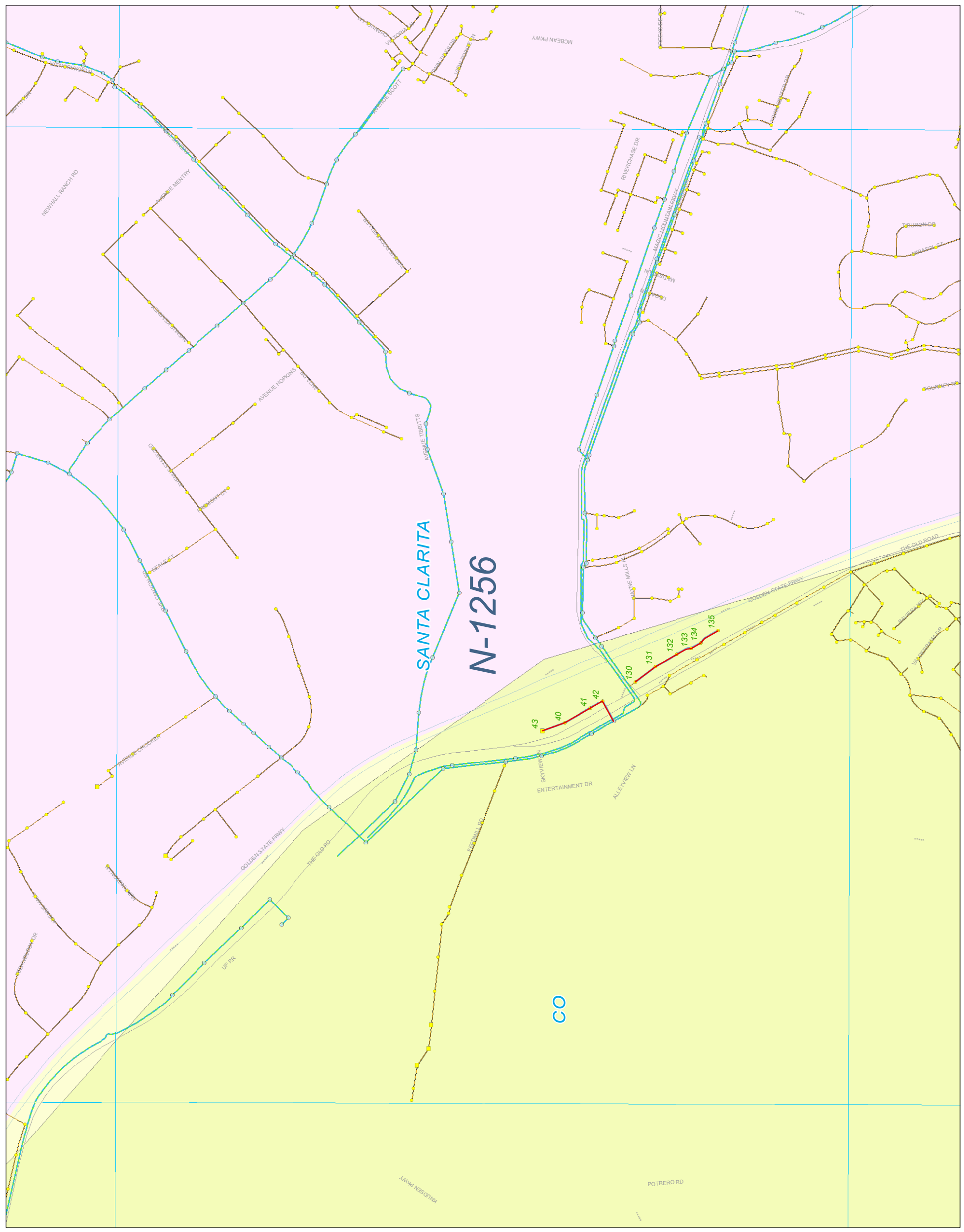
Maintenance Map Periodics

Unincorporated County Area
CSMD NW
County Sanitation District
N-1256



- Legend**
- Periodics**
- 30 DAYS
 - 60 DAYS
 - 90 DAYS
 - 120 DAYS
 - 150 DAYS
 - 180 DAYS
 - 12 MONTHS
 - 15 MONTHS
 - 18 MONTHS
- SMD Manholes**
- Standard
 - DROP
 - Shallow
 - Trap
 - Siphon
 - SMD Pump Stations
 - SMD Trunk MH
- SMD Sewers**
- Gravity Sewers
 - Force Mains
 - Siphons
 - SMD Trunks
 - SMD Operations Maps
- SSMP**
- Malibu Mesa Zone of the CSMD
 - Malibu Zone of the CSMD
 - Trancas Zone of the CSMD
 - Uninc. County Area Aneta Zone of the CSMD/City Hyperlan
 - Uninc. County Area CSMD North/County Sanitation District
 - Uninc. County Area CSMD South/County Sanitation District
 - Uninc. County Area CSMD-NW/County Sanitation District
 - Uninc. County Area CSMD-as Virgenes Tapia
 - Uninc. County Area Lake Hughes Zone of the CSMD
- City**
- 1
 - 2
 - 3
 - 4
 - 5
 - 6
 - 9

N-1255



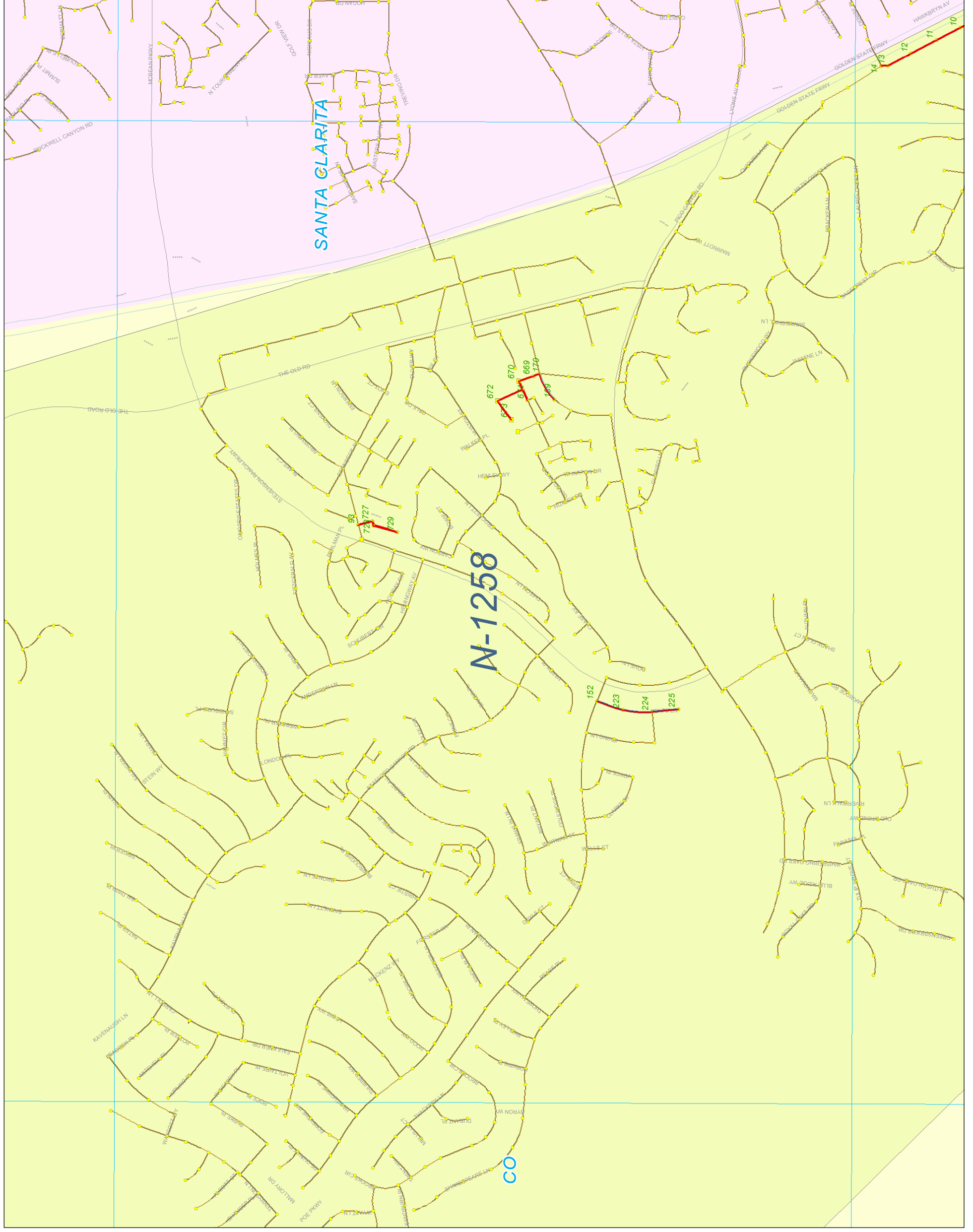
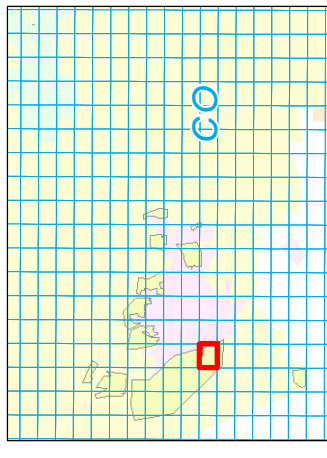
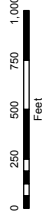
N-1295

N-1217

N-1257

Maintenance Map Periodics

Unincorporated County Area
CSMD NW
County Sanitation District
N-1258



- Legend**
- Periodics**
- 30 DAYS
 - 60 DAYS
 - 90 DAYS
 - 120 DAYS
 - 150 DAYS
 - 180 DAYS
 - 12 MONTHS
 - 15 MONTHS
 - 18 MONTHS
- SMD Manholes**
- Standard
 - DROP
 - Shallow
 - Trap
 - Siphon
- SMD Sewers**
- SMD Pump Stations
 - SMD Trunk MH
 - Gravity Sewers
 - Force Mains
 - Siphons
 - SMD Trunks
 - SMD Operations Maps
- SSMP**
- Malibu Mesa Zone of the CSMD
 - Malibu Zone of the CSMD
 - Trancas Zone of the CSMD
 - Uninc. County Area Aneta Zone of the CSMD/City Hyperlan
 - Uninc. County Area CSMD North/County Sanitation District
 - Uninc. County Area CSMD South/County Sanitation District
 - Uninc. County Area CSMD-NW/County Sanitation District
 - Uninc. County Area CSMD-as Virgenes Tapia
 - Uninc. County Area Lake Hughes Zone of the CSMD
- City**
- 1
 - 2
 - 3
 - 4
 - 5
 - 6
 - 9

N-1257

N-1219

N-1297

N-1259

N-1297

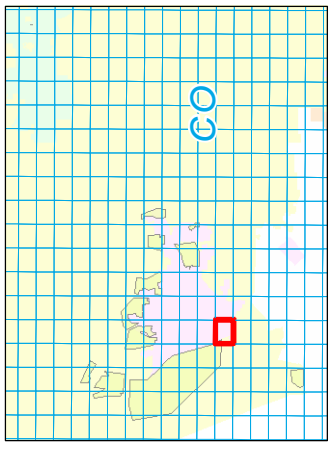
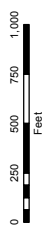


N-1259

Maintenance Map

Periodics

Unincorporated County Area CSMD NW County Sanitation District N-1298

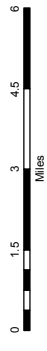
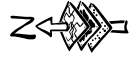


N-1337

- Legend**
- Periodics**
- 30 DAYS
 - 60 DAYS
 - 90 DAYS
 - 120 DAYS
 - 150 DAYS
 - 180 DAYS
 - 12 MONTHS
 - 15 MONTHS
 - 18 MONTHS
- SMD Manholes**
- Standard
 - DROP
 - Shallow
 - Trap
 - Siphon
- SMD Sewers**
- SMD Pump Stations
 - SMD Trunk MH
 - Gravity Sewers
 - Force Mains
 - Siphons
 - SMD Trunks
 - SMD Operations Maps
- SSMP**
- Malibu Mesa Zone of the CSMD
 - Malibu Zone of the CSMD
 - Trancas Zone of the CSMD
 - Uninc. County Area Aneta Zone of the CSMD/City Hyperlan
 - Uninc. County Area CSMD North/County Sanitation District
 - Uninc. County Area CSMD South/County Sanitation District
 - Uninc. County Area CSMD-NW/County Sanitation District
 - Uninc. County Area CSMD/Las Virgenes Tapia
 - Uninc. County Area Lake Hughes Zone of the CSMD
- City**
- 1
 - 2
 - 3
 - 4
 - 5
 - 6
 - 9

Maintenance Map Periodics

Unincorporated County Area CSMD South County Sanitation District Index



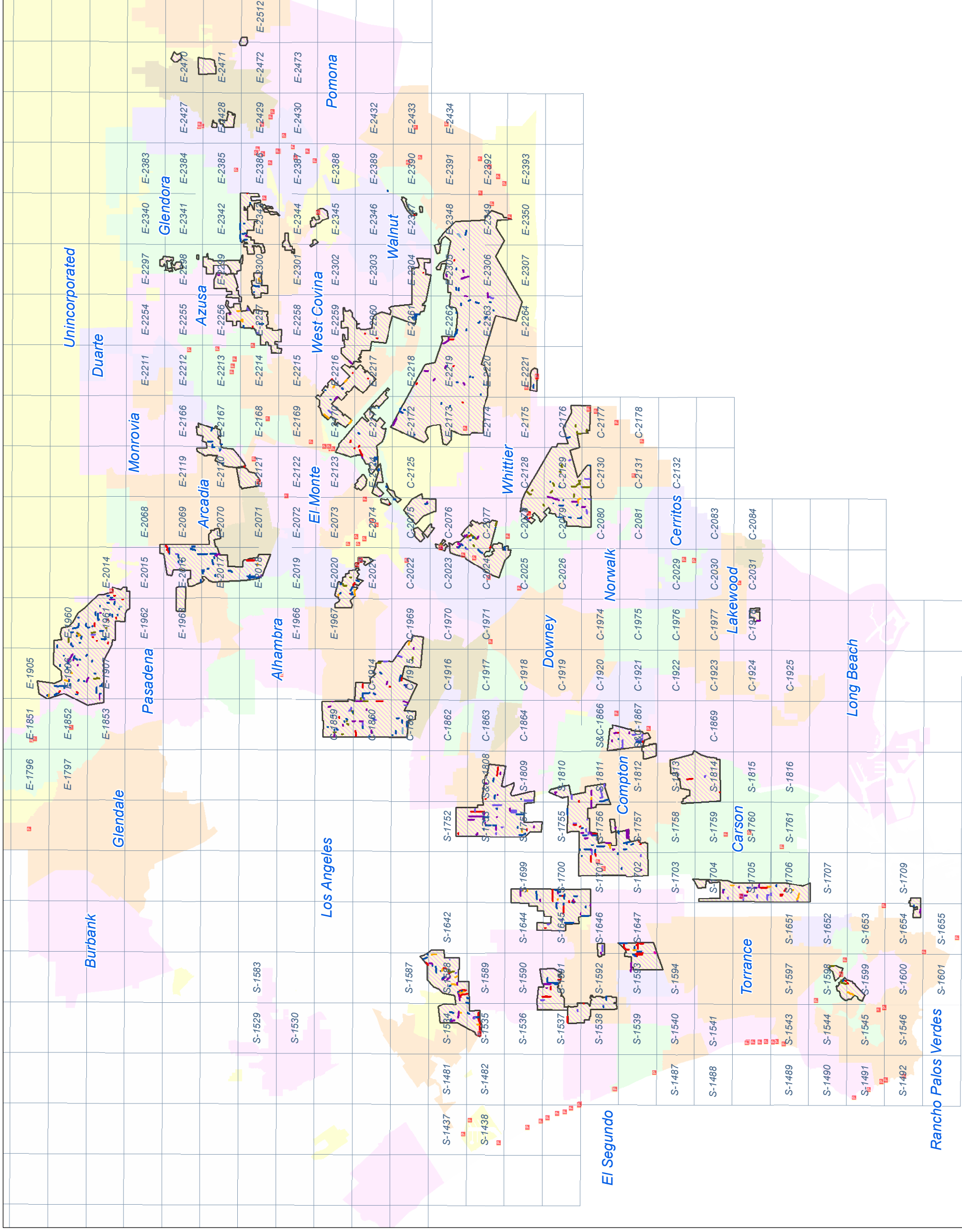
Legend

- Periodics**
- 30 DAYS
 - 60 DAYS
 - 90 DAYS
 - 120 DAYS
 - 150 DAYS
 - 180 DAYS
 - 12 MONTHS
 - 15 MONTHS
 - 18 MONTHS
- SMD Manholes**
- Standard
 - DROP
 - Shallow
 - Trap

- Siphon
 - SMD Pump Stations
 - SMD Trunk MH
- SMD Sewers**
- Gravity Sewers
 - Force Mains
 - Siphons
 - SMD Trunks
 - SMD Operations Maps

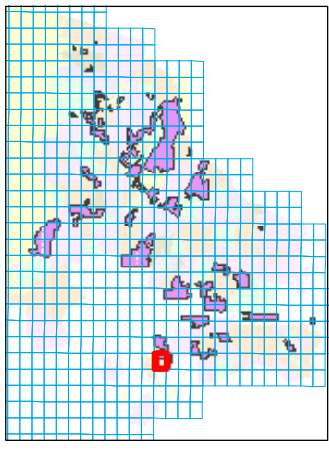

- SSMP**
- Malibu Mesa Zone of the CSMD
 - Malibu Zone of the CSMD
 - Trancas Zone of the CSMD
 - Uninc. County Area Aneta Zone of the CSMD/City Hyperian
 - Uninc. County Area CSMD North/County Sanitation District
 - Uninc. County Area CSMD South/County Sanitation District
 - Uninc. County Area CSMD-NW/County Sanitation District
 - Uninc. County Area CSMD/Las Virgenes Tapia
 - Uninc. County Area Lake Hughe Zone of the CSMD

- City**
- 1
 - 2
 - 3
 - 4
 - 5
 - 6
 - 9



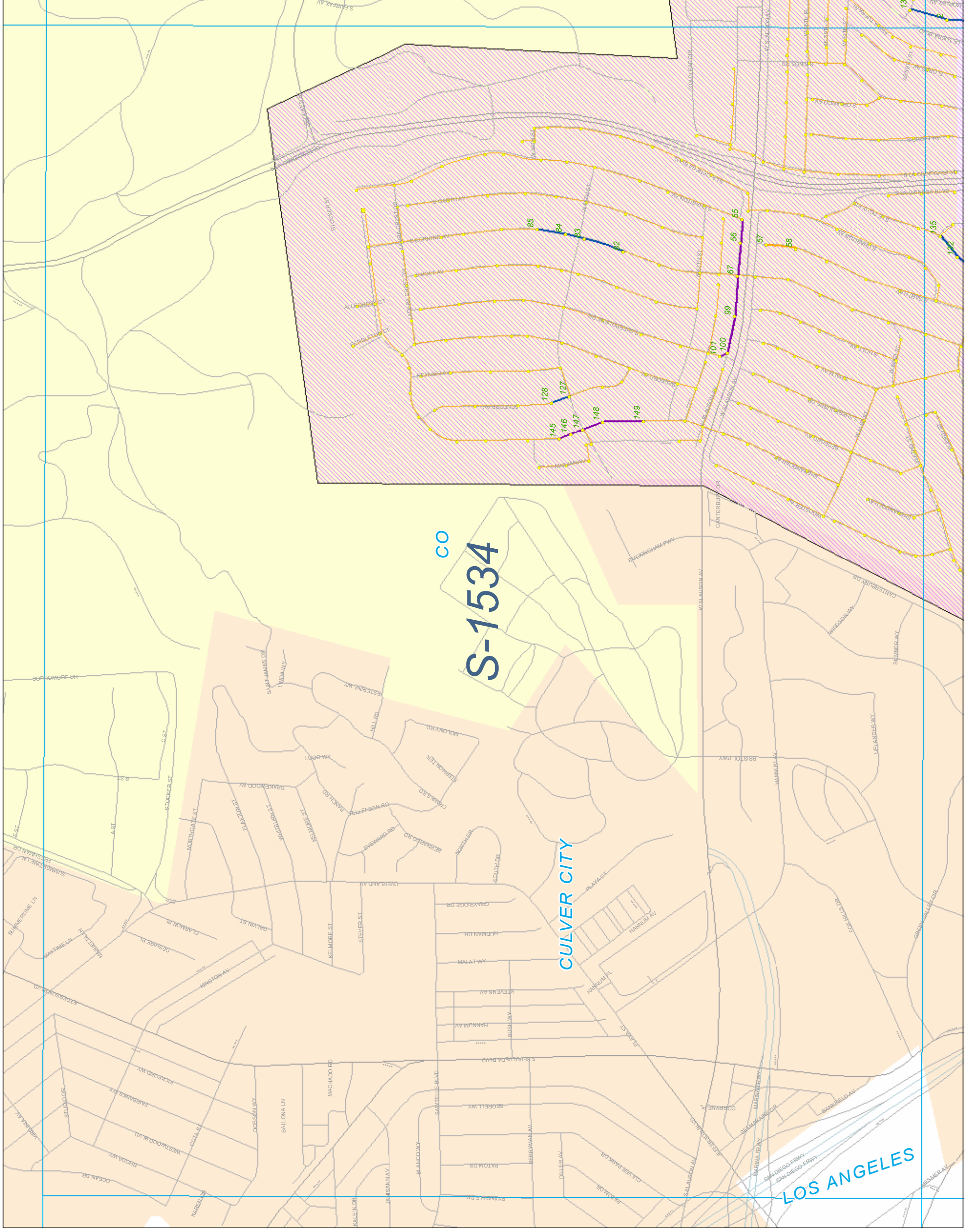
Maintenance Map Periodics

Unincorporated County Area
CSMD South
County Sanitation District
S-1534



- Legend**
- Periodics**
- 30 DAYS
 - 60 DAYS
 - 90 DAYS
 - 120 DAYS
 - 150 DAYS
 - 180 DAYS
 - 12 MONTHS
 - 15 MONTHS
 - 18 MONTHS
- SMD Manholes**
- Standard
 - DROP
 - Shallow
 - Trap
 - Siphon
 - SMD Pump Stations
 - SMD Trunk MH
- SMD Sewers**
- Gravity Sewers
 - Force Mains
 - Siphons
 - SMD Trunks
 - SMD Operations Maps
- SSMP**
- Malibu Mesa Zone of the CSMD
 - Malibu Zone of the CSMD
 - Trancas Zone of the CSMD
 - Uninc. County Area Aneta Zone of the CSMD/City Hyperlan
 - Uninc. County Area CSMD North/County Sanitation District
 - Uninc. County Area CSMD South/County Sanitation District
 - Uninc. County Area CSMD-NW/County Sanitation District
 - Uninc. County Area CSMD-Las Virgenes Tapia
 - Uninc. County Area Lake Hughes Zone of the CSMD
- City**
- 1
 - 2
 - 3
 - 4
 - 5
 - 6
 - 9

S-1588

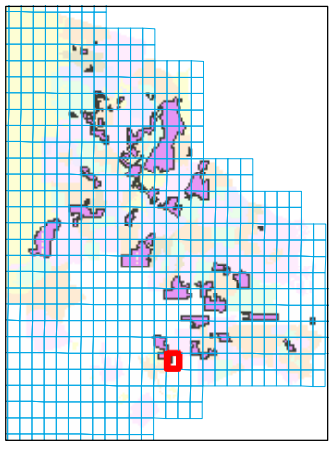


S-1481

S-1535

Maintenance Map Periodics

Unincorporated County Area CSMD South County Sanitation District S-1535



Legend

- Periodics**
- 30 DAYS (Blue line)
 - 60 DAYS (Red line)
 - 90 DAYS (Purple line)
 - 120 DAYS (Green line)
 - 150 DAYS (Orange line)
 - 180 DAYS (Yellow line)
 - 12 MONTHS (Light Blue line)
 - 15 MONTHS (Light Green line)
 - 18 MONTHS (Light Orange line)
- SMD Manholes**
- Standard (Yellow circle)
 - DROP (Blue triangle)
 - Shallow (Yellow square)
 - Trap (Yellow diamond)
 - Siphon (Yellow circle with dot)
 - SMD Pump Stations (Red square)
 - SMD Trunk MH (Blue circle)
- SMD Sewers**
- Gravity Sewers (Orange line)
 - Force Mains (Red line)
 - Siphons (Green line)
 - SMD Trunks (Blue line)
 - SMD Operations Maps (Light Blue line)
- SSMP**
- Malibu Mesa Zone of the CSMD (Light Blue shaded area)
 - Malibu Zone of the CSMD (Light Orange shaded area)
 - Trancas Zone of the CSMD (Light Green shaded area)
 - Uninc. County Area Aneta Zone of the CSMD/City Hyperlan (Light Purple shaded area)
 - Uninc. County Area CSMD North/County Sanitation District (Light Blue shaded area)
 - Uninc. County Area CSMD South/County Sanitation District (Light Green shaded area)
 - Uninc. County Area CSMD-NW/County Sanitation District (Light Orange shaded area)
 - Uninc. County Area CSMD-Las Virgenes Tapia (Light Purple shaded area)
 - Uninc. County Area Lake Hughes Zone of the CSMD (Light Blue shaded area)
- City**
- 1 (Yellow)
 - 2 (Light Orange)
 - 3 (Light Green)
 - 4 (Light Blue)
 - 5 (Light Purple)
 - 6 (Light Orange)
 - 9 (Light Green)

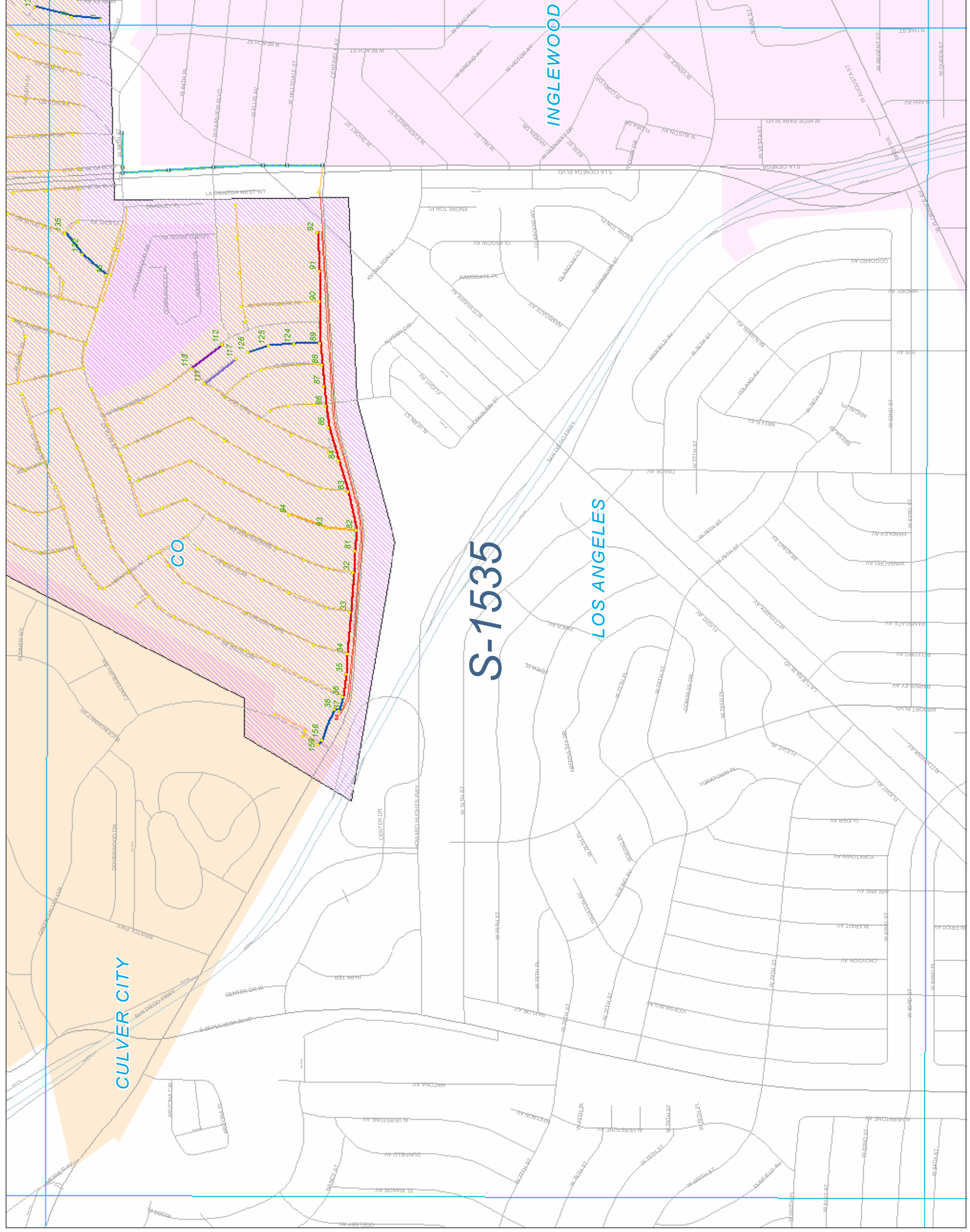
S-1589

S-1534

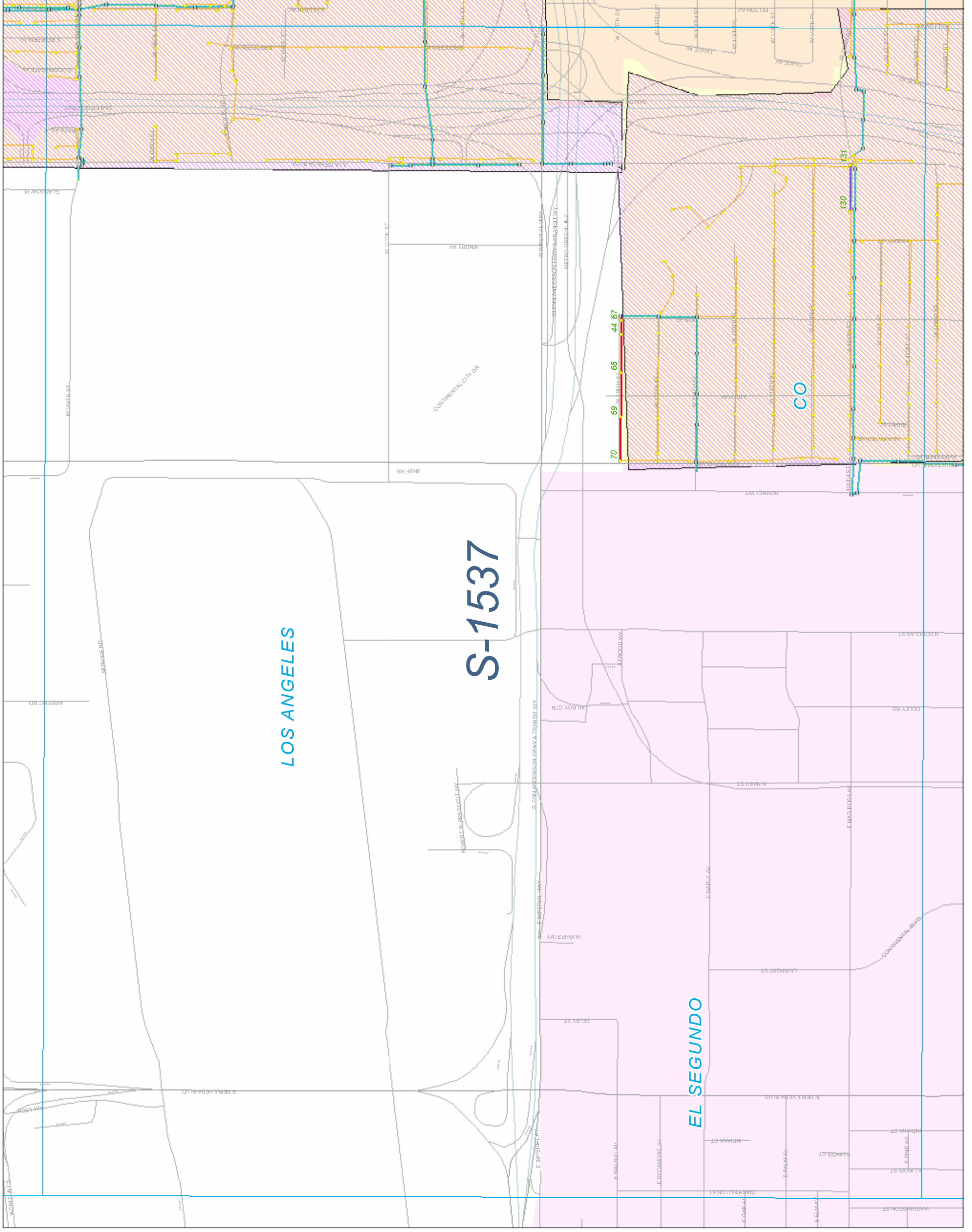
S-1535

S-1536

S-1482

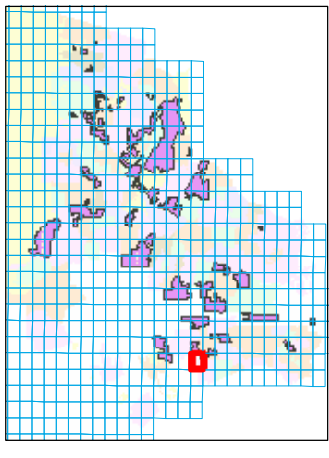


S-1536



S-1591

**Maintenance Map
Periodics**
Unincorporated County Area
CSMD South
County Sanitation District
S-1537



- Legend**
- Periodics**
- 30 DAYS
 - 60 DAYS
 - 90 DAYS
 - 120 DAYS
 - 150 DAYS
 - 180 DAYS
 - 12 MONTHS
 - 15 MONTHS
 - 18 MONTHS
- SMD Manholes**
- Standard
 - DROP
 - Shallow
 - Trap
 - Siphon
 - SMD Pump Stations
 - SMD Trunk MH
- SMD Sewers**
- Gravity Sewers
 - Force Mains
 - Siphons
 - SMD Trunks
 - SMD Operations Maps
- SSMP**
- Malibu Mesa Zone of the CSMD
 - Malibu Zone of the CSMD
 - Trancas Zone of the CSMD
 - Uninc. County Area Aneta Zone of the CSMD/City Hyperlan
 - Uninc. County Area CSMD North/County Sanitation District
 - Uninc. County Area CSMD South/County Sanitation District
 - Uninc. County Area CSMD-NW/County Sanitation District
 - Uninc. County Area CSMD-Las Virgenes Tapia
 - Uninc. County Area Lake Hughes Zone of the CSMD
- City**
- 1
 - 2
 - 3
 - 4
 - 5
 - 6
 - 9

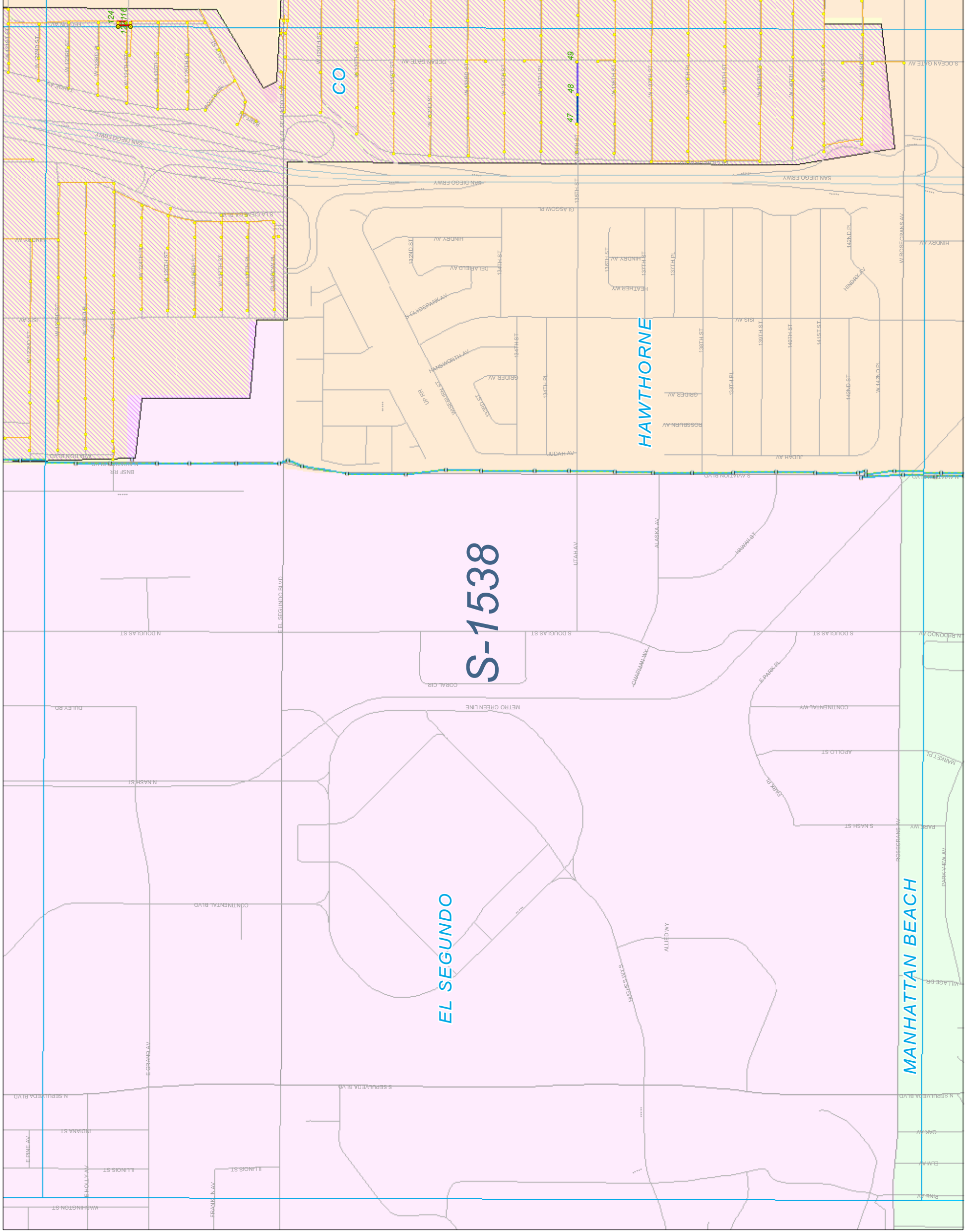
LOS ANGELES

S-1537

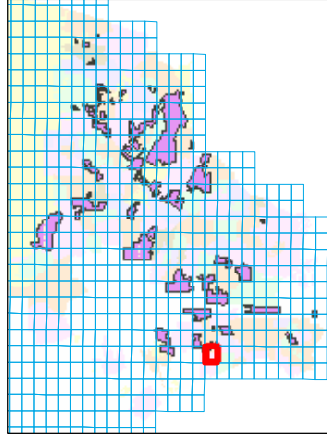
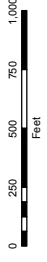
EL SEGUNDO

S-1538

S-1537



**Maintenance Map
Periodics**
Unincorporated County Area
CSMD South
County Sanitation District
S-1538



S-1592

- Legend**
- Periodics**
- 30 DAYS
 - 60 DAYS
 - 90 DAYS
 - 120 DAYS
 - 150 DAYS
 - 180 DAYS
 - 12 MONTHS
 - 15 MONTHS
 - 18 MONTHS
- SMD Manholes**
- Standard
 - DROP
 - Shallow
 - Trap
 - Siphon
 - SMD Pump Stations
 - SMD Trunk MH
- SMD Sewers**
- Gravity Sewers
 - Force Mains
 - Siphons
 - SMD Trunks
 - SMD Operations Maps
- SSMP**
- Malibu Mesa Zone of the CSMD
 - Malibu Zone of the CSMD
 - Trancas Zone of the CSMD
 - Uninc. County Area Aneta Zone of the CSMD/City Hyperian
 - Uninc. County Area CSMD North/County Sanitation District
 - Uninc. County Area CSMD South/County Sanitation District
 - Uninc. County Area CSMD-NW/County Sanitation District
 - Uninc. County Area CSMD-Las Virgenes Tapia
 - Uninc. County Area Lake Hughes Zone of the CSMD
- City**
- 1
 - 2
 - 3
 - 4
 - 5
 - 6
 - 9

EL SEGUNDO

S-1538

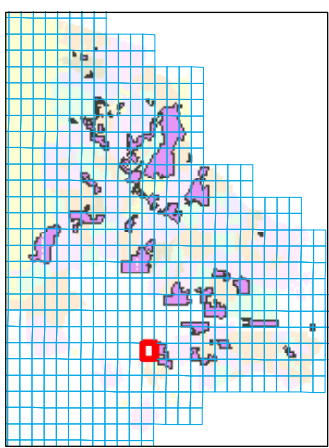
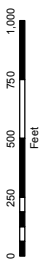
HAWTHORNE

MANHATTAN BEACH

S-1539

Maintenance Map Periodics

Unincorporated County Area CSMD South County Sanitation District S-1587



Legend

Periodics

- 30 DAYS (Red line)
- 60 DAYS (Orange line)
- 90 DAYS (Yellow line)
- 120 DAYS (Green line)
- 150 DAYS (Blue line)
- 180 DAYS (Purple line)
- 12 MONTHS (Pink line)
- 15 MONTHS (Light Blue line)
- 18 MONTHS (Light Green line)

SMD Manholes

- Standard (Yellow circle)
- DROP (Yellow triangle)
- Shallow (Yellow square)
- Trap (Yellow diamond)
- Siphon (Yellow hexagon)
- SMD Pump Stations (Red square)
- SMD Trunk MH (Blue circle)

SMD Sewers

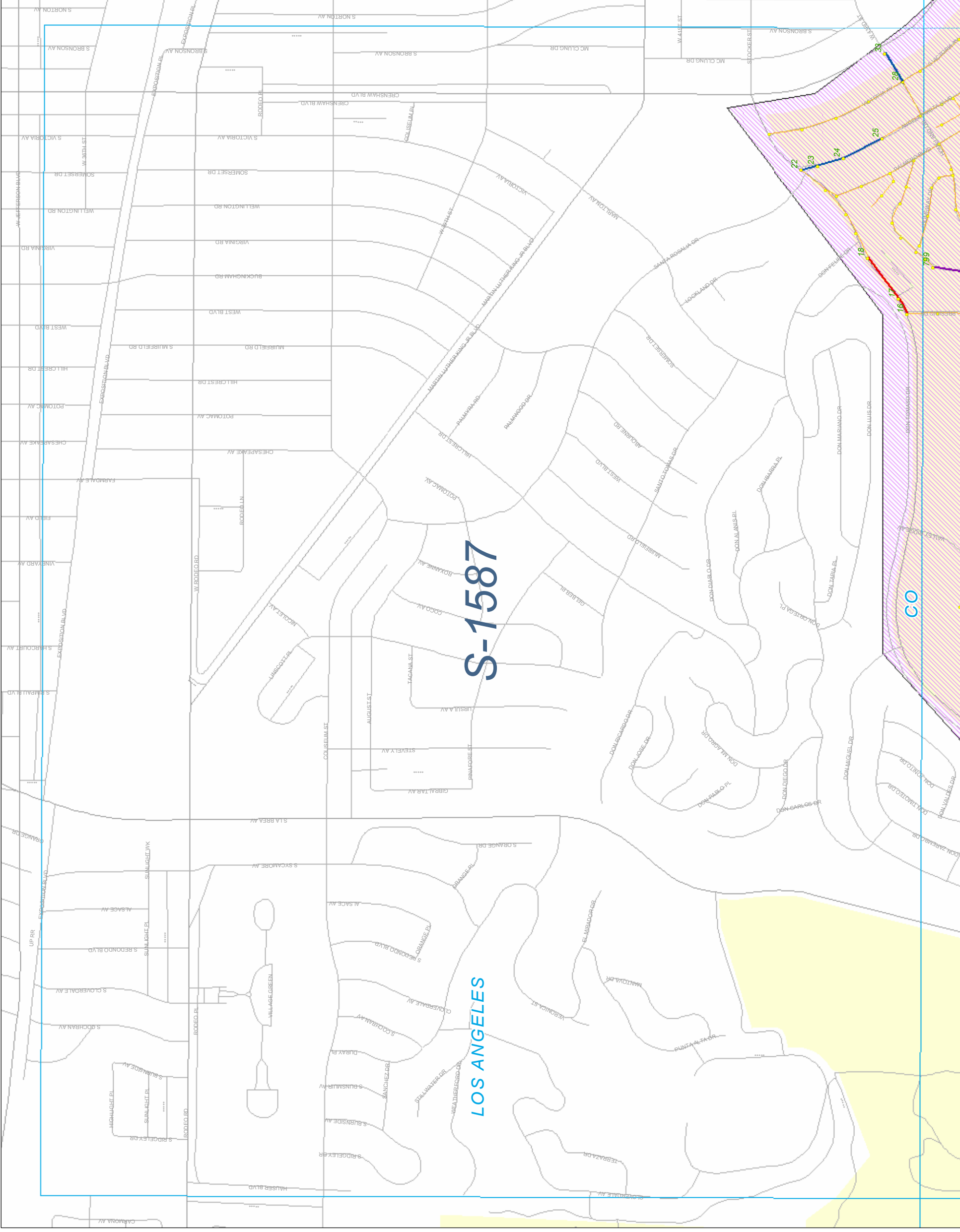
- Gravity Sewers (Brown line)
- Force Mains (Orange line)
- Siphons (Green line)
- SMD Trunks (Blue line)
- SMD Operations Maps (Light Blue line)

SSMP

- Malibu Mesa Zone of the CSMD (Light Orange)
- Malibu Zone of the CSMD (Light Yellow)
- Trancas Zone of the CSMD (Light Green)
- Uninc. County Area Aneta Zone of the CSMD/City Hyperlan (Light Blue)
- Uninc. County Area CSMD North/County Sanitation District (Light Green)
- Uninc. County Area CSMD South/County Sanitation District (Light Blue)
- Uninc. County Area CSMD-NW/County Sanitation District (Light Green)
- Uninc. County Area CSMD-Las Virgenes Tapia (Light Blue)
- Uninc. County Area Lake Hughes Zone of the CSMD (Light Orange)

City

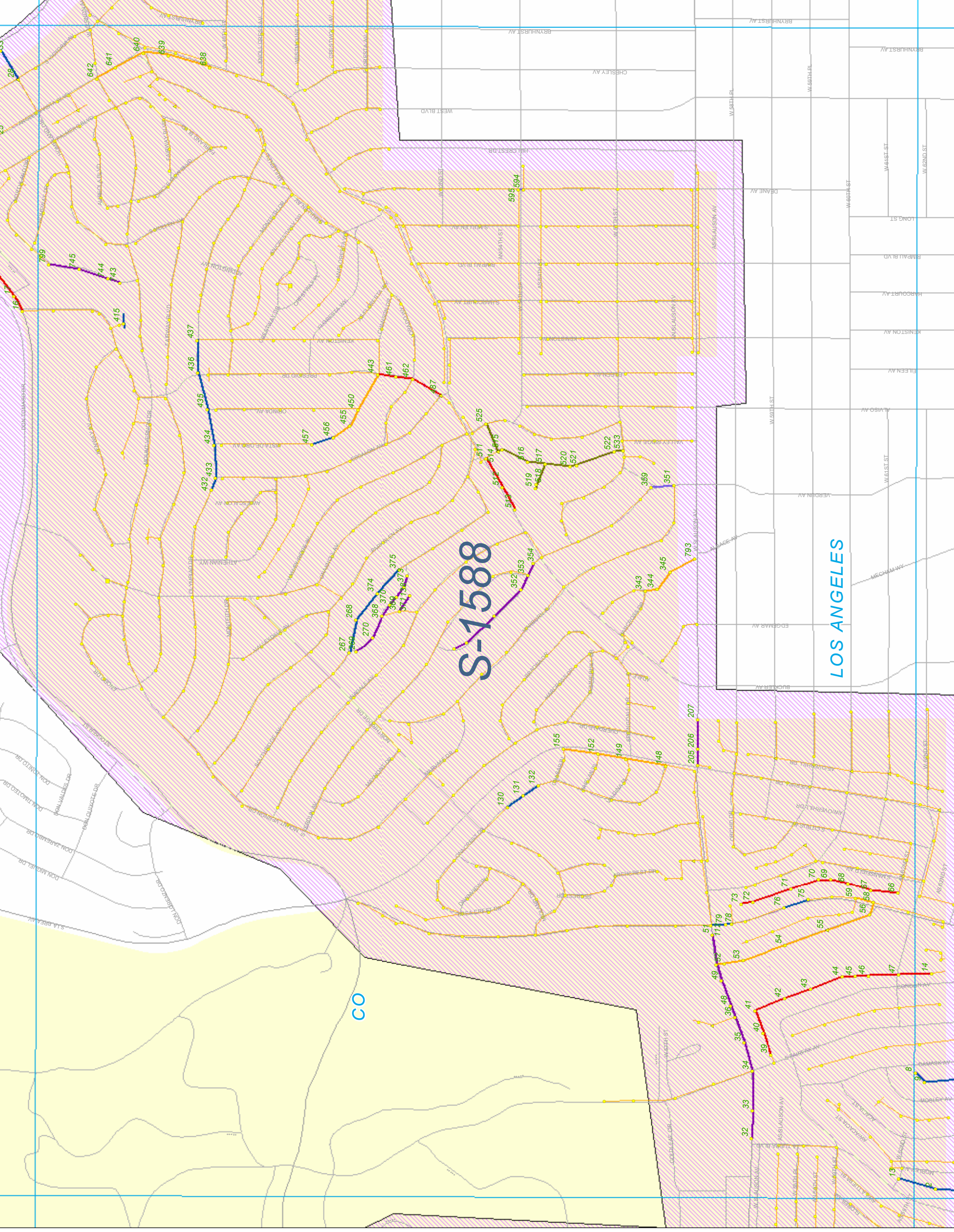
- 1 (Light Purple)
- 2 (Light Yellow)
- 3 (Light Green)
- 4 (Light Blue)
- 5 (Light Orange)
- 6 (Light Green)
- 9 (Light Purple)



S-1587

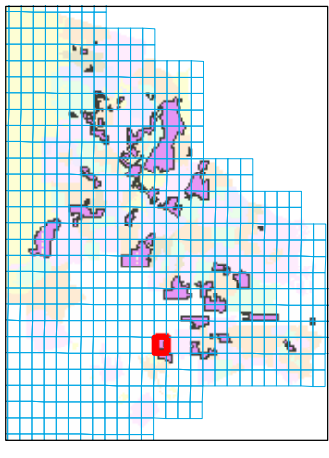

S-1534

S-1642



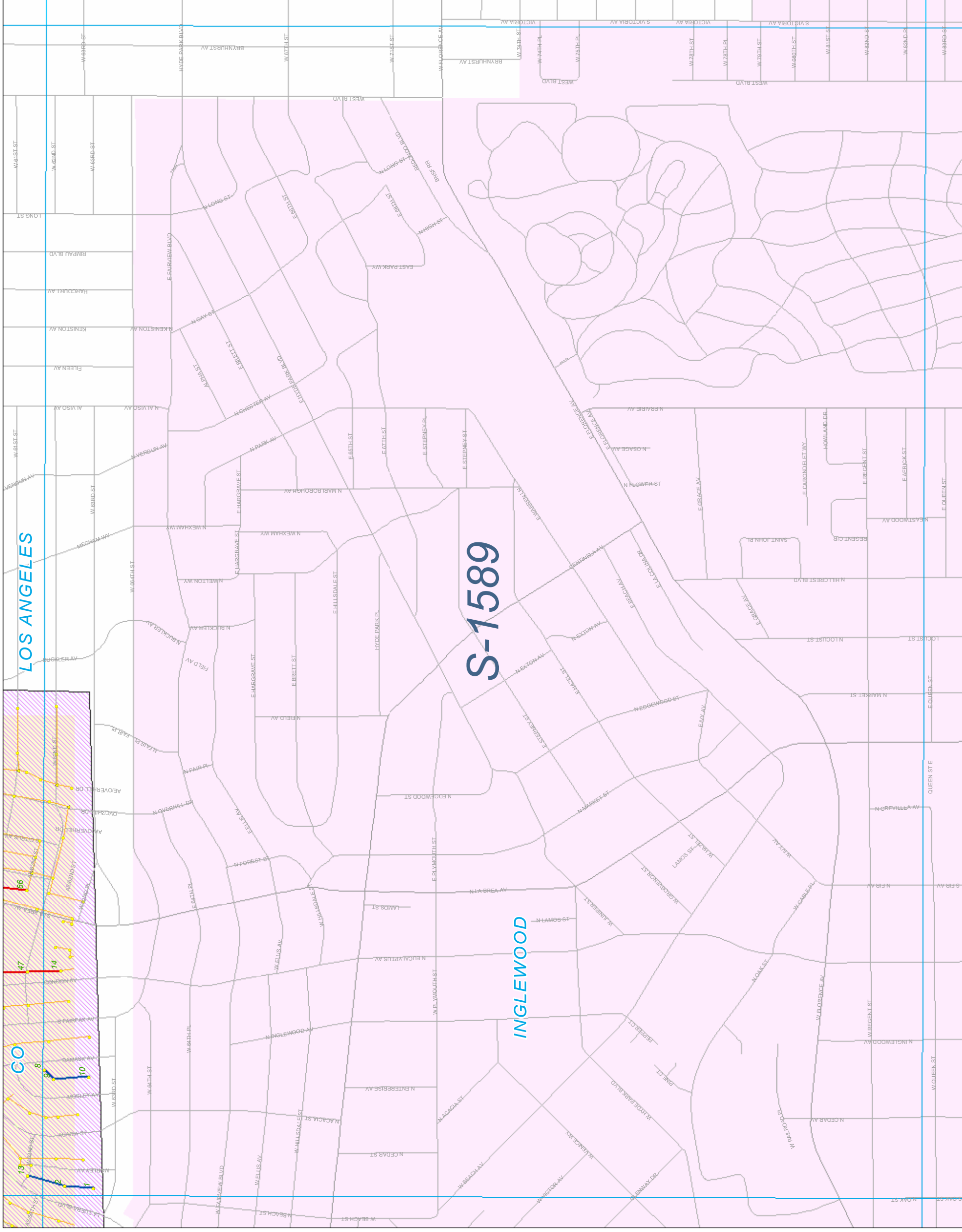
Maintenance Map Periodics

Unincorporated County Area CSMD South County Sanitation District S-1588



- Legend**
- Periodics**
- 30 DAYS
 - 60 DAYS
 - 90 DAYS
 - 120 DAYS
 - 150 DAYS
 - 180 DAYS
 - 12 MONTHS
 - 15 MONTHS
 - 18 MONTHS
- SMD Manholes**
- Standard
 - DROP
 - Shallow
 - Trap
 - Siphon
 - SMD Pump Stations
 - SMD Trunk MH
- SMD Sewers**
- Gravity Sewers
 - Force Mains
 - Siphons
 - SMD Trunks
 - SMD Operations Maps
- SSMP**
- Malibu Mesa Zone of the CSMD
 - Malibu Zone of the CSMD
 - Trancas Zone of the CSMD
 - Uninc. County Area Aneta Zone of the CSMD/City Hyperlan
 - Uninc. County Area CSMD North/County Sanitation District
 - Uninc. County Area CSMD South/County Sanitation District
 - Uninc. County Area CSMD-NW/County Sanitation District
 - Uninc. County Area CSMD/Las Virgenes Tapia
 - Uninc. County Area Lake Hughes Zone of the CSMD
- City**
- 1
 - 2
 - 3
 - 4
 - 5
 - 6
 - 9

S-1588



Maintenance Map

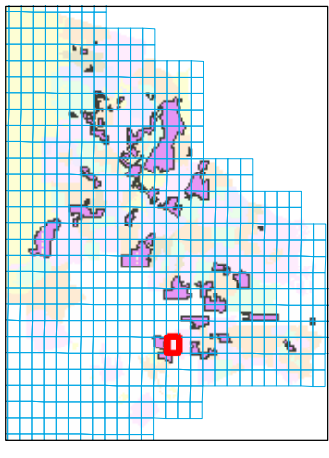
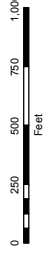
Periodics

Unincorporated County Area

CSMD South

County Sanitation District

S-1589



Legend

- Periodics**
- 30 DAYS
 - 60 DAYS
 - 90 DAYS
 - 120 DAYS
 - 150 DAYS
 - 180 DAYS
 - 12 MONTHS
 - 15 MONTHS
 - 18 MONTHS
- SMD Manholes**
- Standard
 - DROP
 - Shallow
 - Trap
 - Siphon
 - SMD Pump Stations
 - SMD Trunk MH
- SMD Sewers**
- Gravity Sewers
 - Force Mains
 - Siphons
 - SMD Trunks
 - SMD Operations Maps
- SSMP**
- Malibu Mesa Zone of the CSMD
 - Malibu Zone of the CSMD
 - Trancas Zone of the CSMD
 - Uninc. County Area Aneta Zone of the CSMD/City Hyperlan
 - Uninc. County Area CSMD North/County Sanitation District
 - Uninc. County Area CSMD South/County Sanitation District
 - Uninc. County Area CSMD-NW/County Sanitation District
 - Uninc. County Area CSMD-Las Virgenes Tapia
 - Uninc. County Area Lake Hughes Zone of the CSMD
- City**
- 1
 - 2
 - 3
 - 4
 - 5
 - 6
 - 9

S-1535

S-1589

S-1536



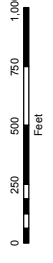
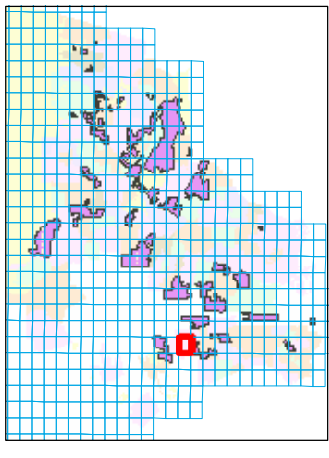
S-1590

S-1644

S-1591

Maintenance Map Periodics

Unincorporated County Area CSMD South County Sanitation District S-1590

Legend

Periodics

- 30 DAYS
- 60 DAYS
- 90 DAYS
- 120 DAYS
- 150 DAYS
- 180 DAYS
- 12 MONTHS
- 15 MONTHS
- 18 MONTHS

SMD Manholes

- Standard
- DROP
- Shallow
- Trap
- Siphon

SMD Sewers

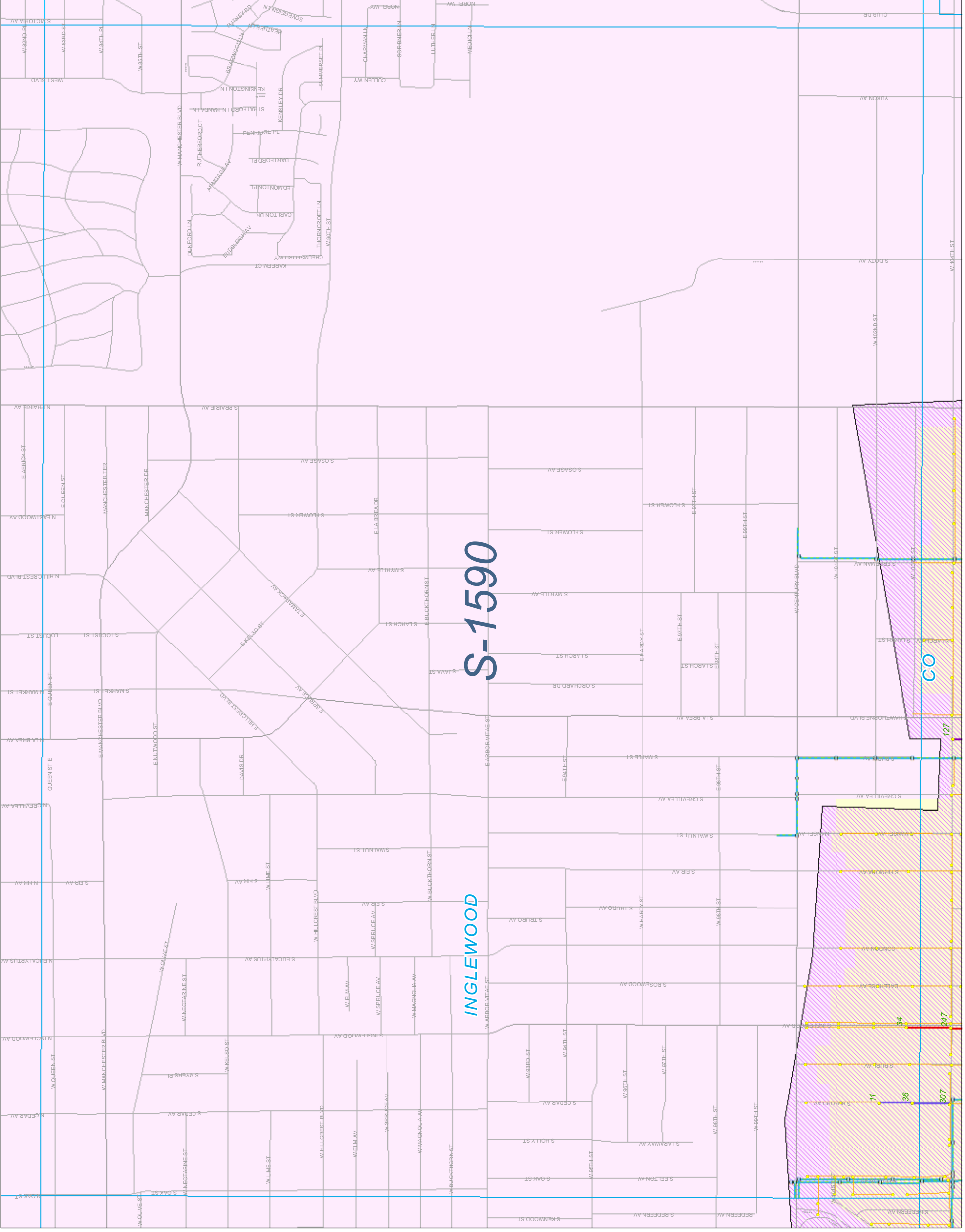
- SMD Pump Stations
- SMD Trunk MH
- Gravity Sewers
- Force Mains
- Siphons
- SMD Trunks
- SMD Operations Maps

SSMP

- Malibu Mesa Zone of the CSMD
- Malibu Zone of the CSMD
- Trancas Zone of the CSMD
- Uninc. County Area Aneta Zone of the CSMD/City Hyperlan
- Uninc. County Area CSMD North/County Sanitation District
- Uninc. County Area CSMD South/County Sanitation District
- Uninc. County Area CSMD-NW/County Sanitation District
- Uninc. County Area CSMD-Las Virgenes Tapia
- Uninc. County Area Lake Hughes Zone of the CSMD

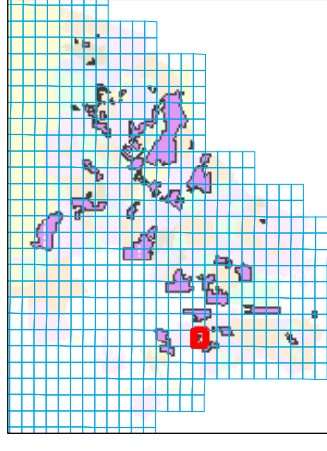
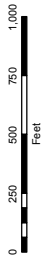
City

- 1
- 2
- 3
- 4
- 5
- 6
- 9



Maintenance Map Periodics

Unincorporated County Area CSMD South County Sanitation District S-1591



- Legend**
- Periodics**
- 30 DAYS
 - 60 DAYS
 - 90 DAYS
 - 120 DAYS
 - 150 DAYS
 - 180 DAYS
 - 12 MONTHS
 - 15 MONTHS
 - 18 MONTHS
- SMD Manholes**
- Standard
 - DROP
 - Shallow
 - Trap
 - Siphon
 - SMD Pump Stations
 - SMD Trunk MH
- SMD Sewers**
- Gravity Sewers
 - Force Mains
 - Siphons
 - SMD Trunks
 - SMD Operations Maps
- SSMP**
- Malibu Mesa Zone of the CSMD
 - Malibu Zone of the CSMD
 - Trancas Zone of the CSMD
 - Uninc. County Area Aneta Zone of the CSMD/City Hyperlan
 - Uninc. County Area CSMD North/County Sanitation District
 - Uninc. County Area CSMD South/County Sanitation District
 - Uninc. County Area CSMD-NW/County Sanitation District
 - Uninc. County Area CSMD-Las Virgenes Tapia
 - Uninc. County Area Lake Hughes Zone of the CSMD
- City**
- 1
 - 2
 - 3
 - 4
 - 5
 - 6
 - 9

S-1590

S-1591

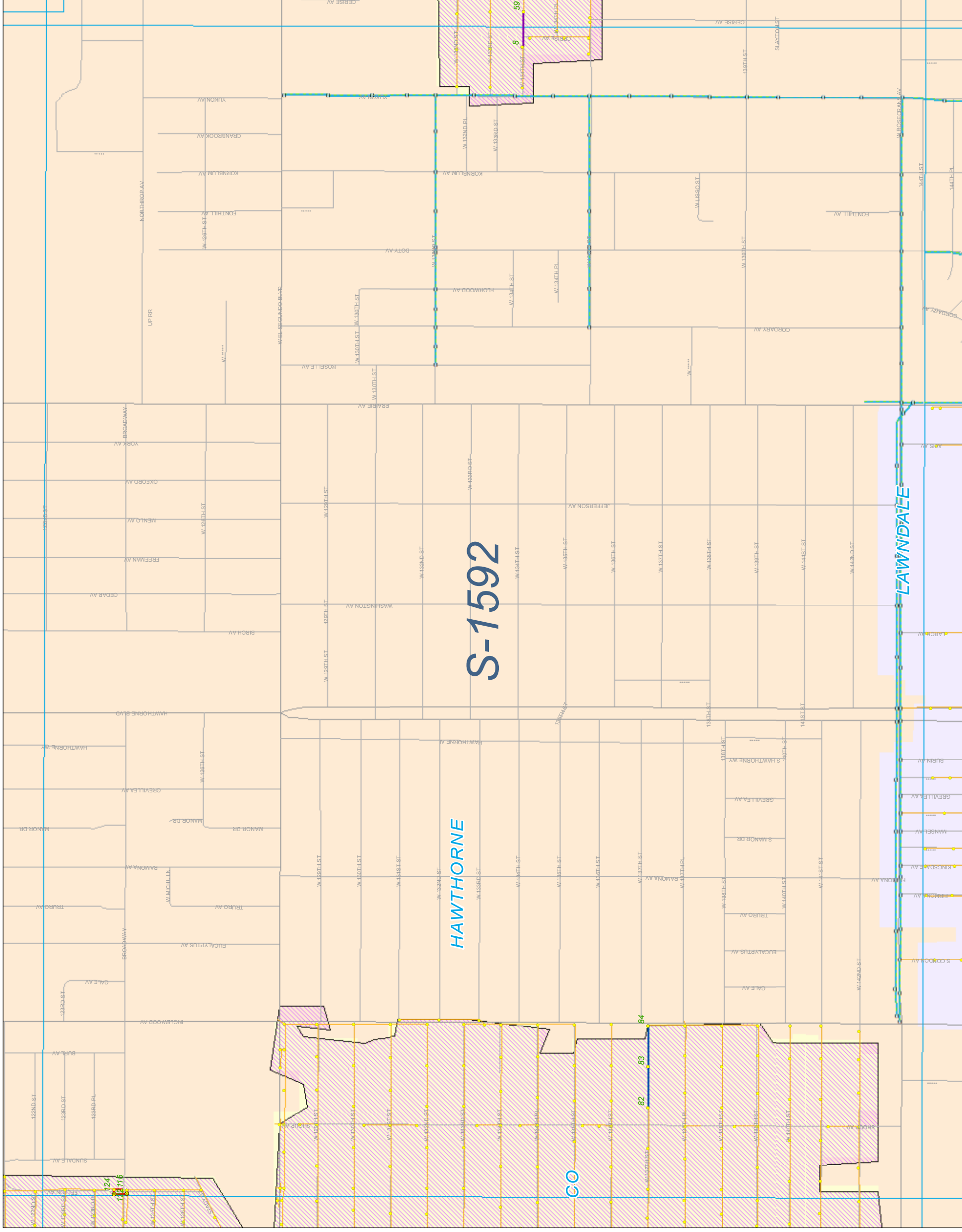
S-1592

S-1537

S-1591

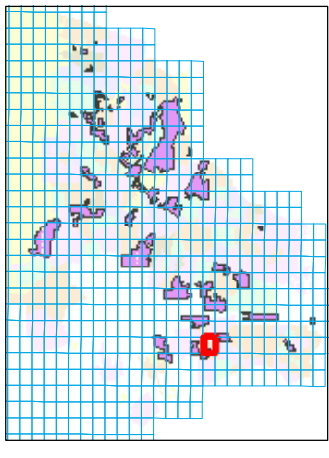
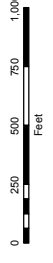
S-1538

S-1593



S-1646

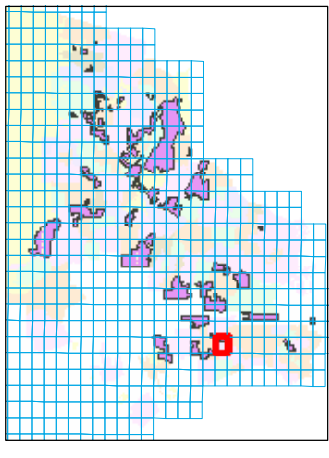
**Maintenance Map
Periodics**
Unincorporated County Area
CSMD South
County Sanitation District
S-1592



- Legend**
- Periodics**
- 30 DAYS
 - 60 DAYS
 - 90 DAYS
 - 120 DAYS
 - 150 DAYS
 - 180 DAYS
 - 12 MONTHS
 - 15 MONTHS
 - 18 MONTHS
- SMD Manholes**
- Standard
 - DROP
 - Shallow
 - Trap
 - Siphon
- SMD Sewers**
- SMD Pump Stations
 - SMD Trunk MH
 - Gravity Sewers
 - Force Mains
 - Siphons
 - SMD Trunks
 - SMD Operations Maps
- SSMP**
- Malibu Mesa Zone of the CSMD
 - Malibu Zone of the CSMD
 - Trancas Zone of the CSMD
 - Uninc. County Area Aneta Zone of the CSMD/City Hyperlan
 - Uninc. County Area CSMD North/County Sanitation District
 - Uninc. County Area CSMD South/County Sanitation District
 - Uninc. County Area CSMD-NW/County Sanitation District
 - Uninc. County Area CSMD-Las Virgenes Tapia
 - Uninc. County Area Lake Hughes Zone of the CSMD
- City**
- 1
 - 2
 - 3
 - 4
 - 5
 - 6
 - 9

Maintenance Map Periodics

Unincorporated County Area CSMD South County Sanitation District S-1593



- Legend**
- Periodics**
- 30 DAYS
 - 60 DAYS
 - 90 DAYS
 - 120 DAYS
 - 150 DAYS
 - 180 DAYS
 - 12 MONTHS
 - 15 MONTHS
 - 18 MONTHS
- SMD Manholes**
- Standard
 - DROP
 - Shallow
 - Trap
 - Siphon
 - SMD Pump Stations
 - SMD Trunk MH
- SMD Sewers**
- Gravity Sewers
 - Force Mains
 - Siphons
 - SMD Trunks
 - SMD Operations Maps
- SSMP**
- Malibu Mesa Zone of the CSMD
 - Malibu Zone of the CSMD
 - Trancas Zone of the CSMD
 - Uninc. County Area Aneta Zone of the CSMD/City Hyperian
 - Uninc. County Area CSMD North/County Sanitation District
 - Uninc. County Area CSMD South/County Sanitation District
 - Uninc. County Area CSMD-NW/County Sanitation District
 - Uninc. County Area CSMD-Las Virgenes Tapia
 - Uninc. County Area Lake Hughes Zone of the CSMD
- City**
- 1
 - 2
 - 3
 - 4
 - 5
 - 6
 - 9

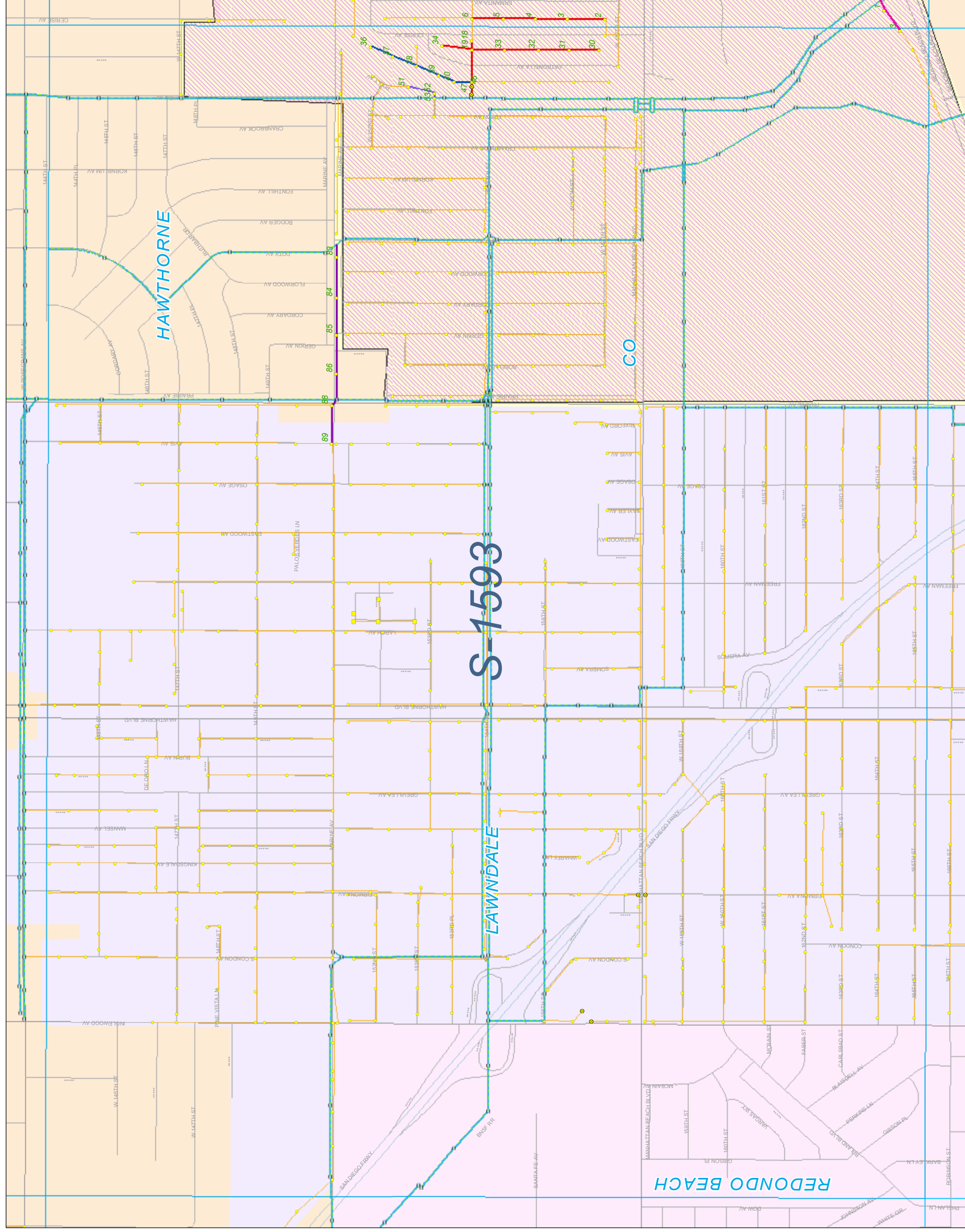
S-1592

S-1539

S-1593

S-1647

S-1594



S-1597

S-1544

S-1652

Maintenance Map

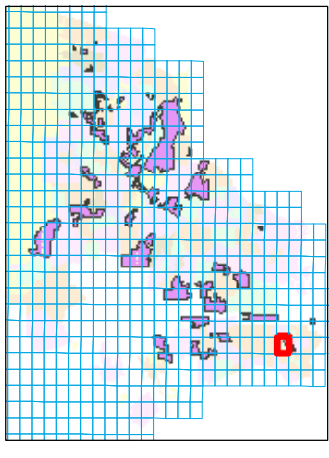
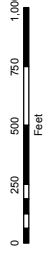
Periodics

Unincorporated County Area

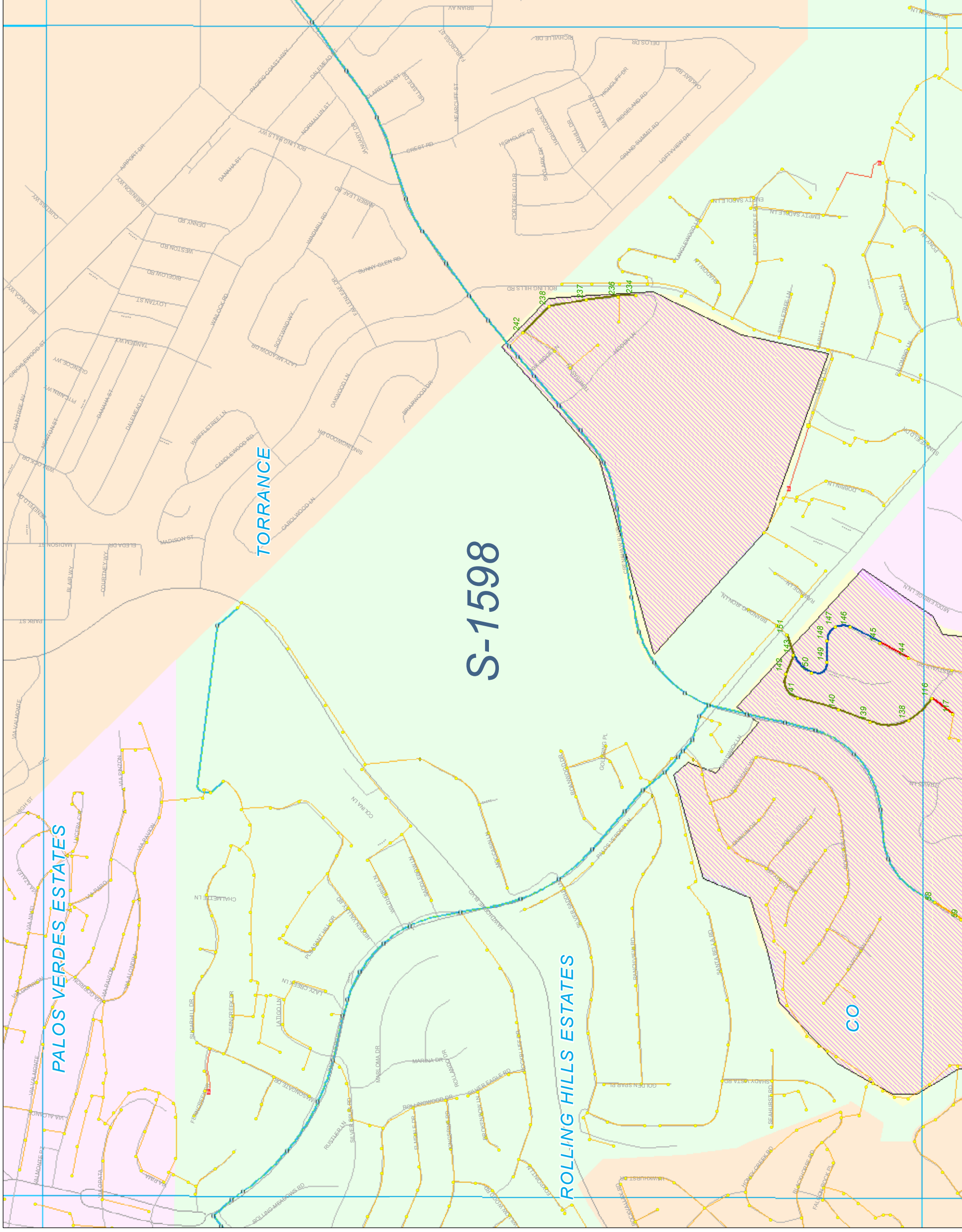
CSMD South

County Sanitation District

S-1598



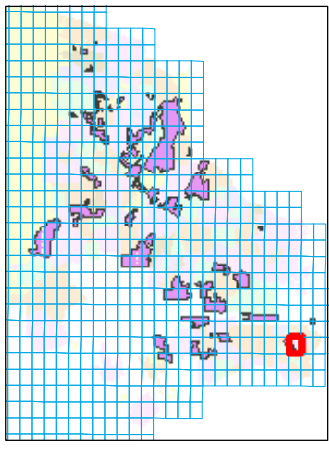

- Legend**
- Periodics**
- 30 DAYS
 - 60 DAYS
 - 90 DAYS
 - 120 DAYS
 - 150 DAYS
 - 180 DAYS
 - 12 MONTHS
 - 15 MONTHS
 - 18 MONTHS
- SMD Manholes**
- Standard
 - DROP
 - Shallow
 - Trap
 - Siphon
 - SMD Pump Stations
 - SMD Trunk MH
- SMD Sewers**
- Gravity Sewers
 - Force Mains
 - Siphons
 - SMD Trunks
 - SMD Operations Maps
- SSMP**
- Malibu Mesa Zone of the CSMD
 - Malibu Zone of the CSMD
 - Trancas Zone of the CSMD
 - Uninc. County Area Aneta Zone of the CSMD/City Hyperian
 - Uninc. County Area CSMD North/County Sanitation District
 - Uninc. County Area CSMD South/County Sanitation District
 - Uninc. County Area CSMD-NW/County Sanitation District
 - Uninc. County Area CSMD-Las Virgenes Tapia
 - Uninc. County Area Lake Hughes Zone of the CSMD
- City**
- 1
 - 2
 - 3
 - 4
 - 5
 - 6
 - 9



S-1599

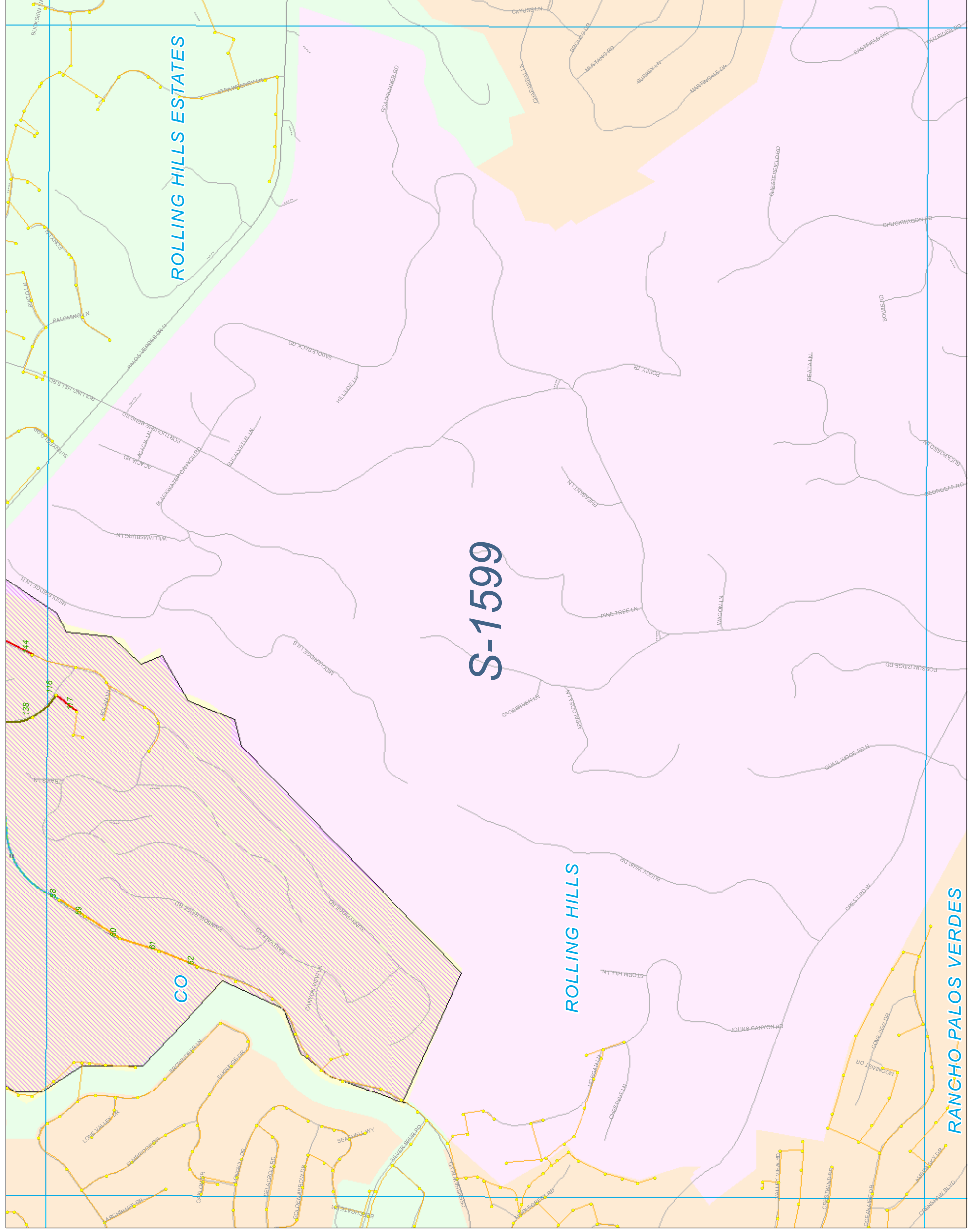
Maintenance Map Periodics

Unincorporated County Area
CSMD South
County Sanitation District
S-1599



- Legend**
- Periodics**
- 30 DAYS
 - 60 DAYS
 - 90 DAYS
 - 120 DAYS
 - 150 DAYS
 - 180 DAYS
 - 12 MONTHS
 - 15 MONTHS
 - 18 MONTHS
- SMD Manholes**
- Standard
 - DROP
 - Shallow
 - Trap
 - Siphon
 - SMD Pump Stations
 - SMD Trunk MH
- SMD Sewers**
- Gravity Sewers
 - Force Mains
 - Siphons
 - SMD Trunks
 - SMD Operations Maps
- SSMP**
- Malibu Mesa Zone of the CSMD
 - Malibu Zone of the CSMD
 - Trancas Zone of the CSMD
 - Uninc. County Area Aneta Zone of the CSMD/City Hyperlan
 - Uninc. County Area CSMD North/County Sanitation District
 - Uninc. County Area CSMD South/County Sanitation District
 - Uninc. County Area CSMD-NW/County Sanitation District
 - Uninc. County Area CSMD/Las Virgenes Tapia
 - Uninc. County Area Lake Hughes Zone of the CSMD
- City**
- 1
 - 2
 - 3
 - 4
 - 5
 - 6
 - 9

S-1598



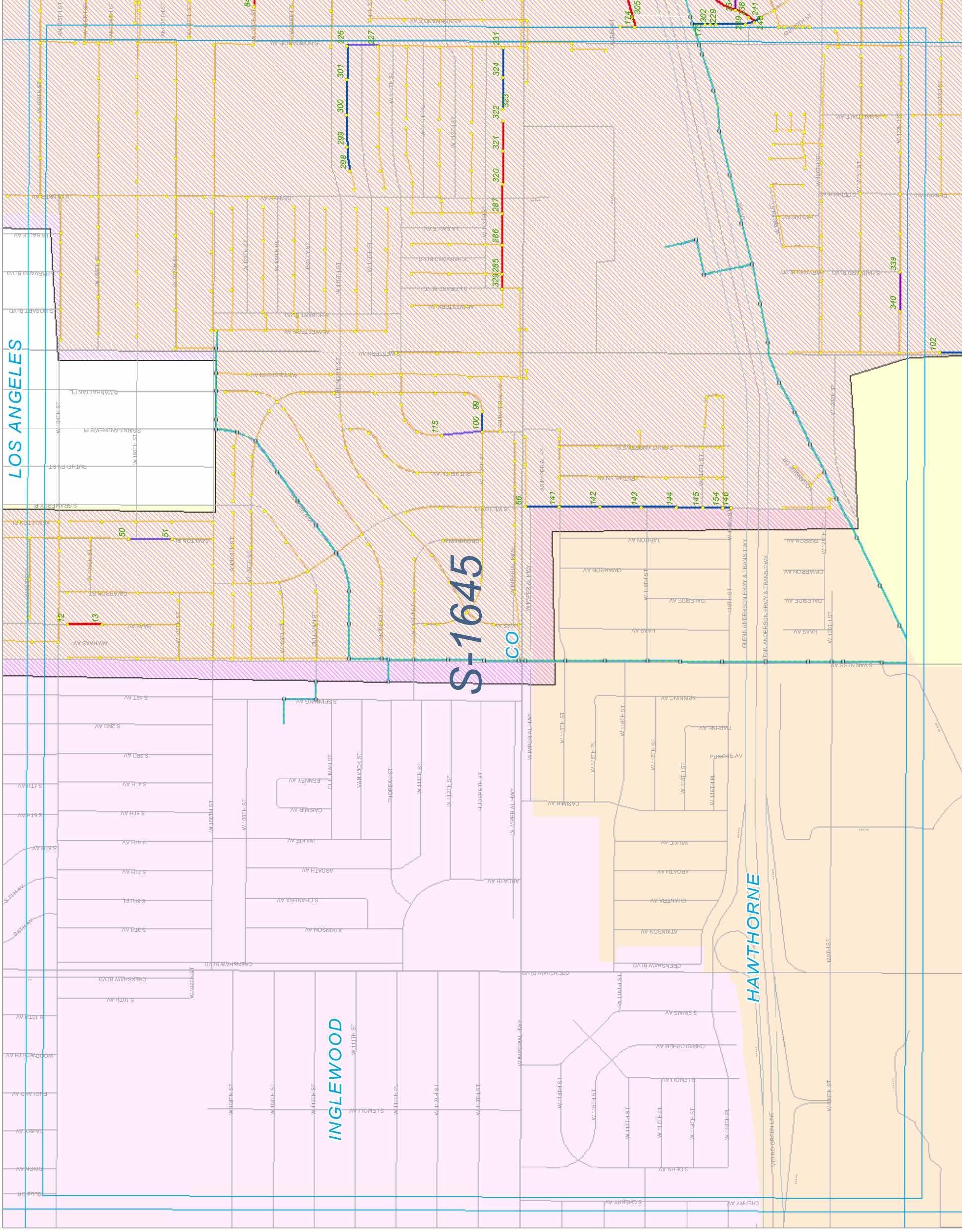
S-1545

S-1599

S-1653

S-1600

S-1644

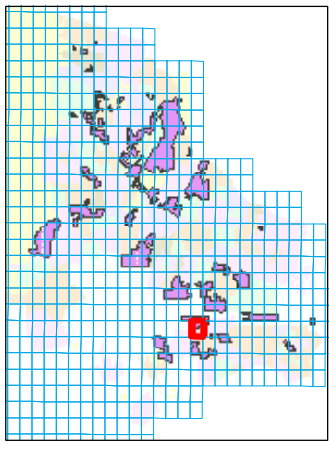
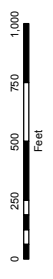


S-1591

S-1646

Maintenance Map Periodics

Unincorporated County Area CSMD South County Sanitation District S-1645



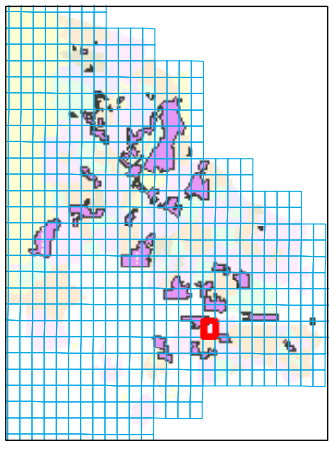
Legend

- Periodics**
 - 30 DAYS
 - 60 DAYS
 - 90 DAYS
 - 120 DAYS
 - 150 DAYS
 - 180 DAYS
 - 12 MONTHS
 - 15 MONTHS
 - 18 MONTHS
- SMD Manholes**
 - Standard
 - DROP
 - Shallow
 - Trap
 - Siphon
 - SMD Pump Stations
 - SMD Trunk MH
- SMD Sewers**
 - Gravity Sewers
 - Force Mains
 - Siphons
 - SMD Trunks
 - SMD Operations Maps
- SSMP**
 - Malibu Mesa Zone of the CSMD
 - Malibu Zone of the CSMD
 - Trancas Zone of the CSMD
 - Uninc. County Area Aneta Zone of the CSMD/City Hyperian
 - Uninc. County Area CSMD North/County Sanitation District
 - Uninc. County Area CSMD South/County Sanitation District
 - Uninc. County Area CSMD-NW/County Sanitation District
 - Uninc. County Area CSMD/Las Virgenes Tapia
 - Uninc. County Area Lake Hughes Zone of the CSMD
- City**
 - 1
 - 2
 - 3
 - 4
 - 5
 - 6
 - 9

S-1700

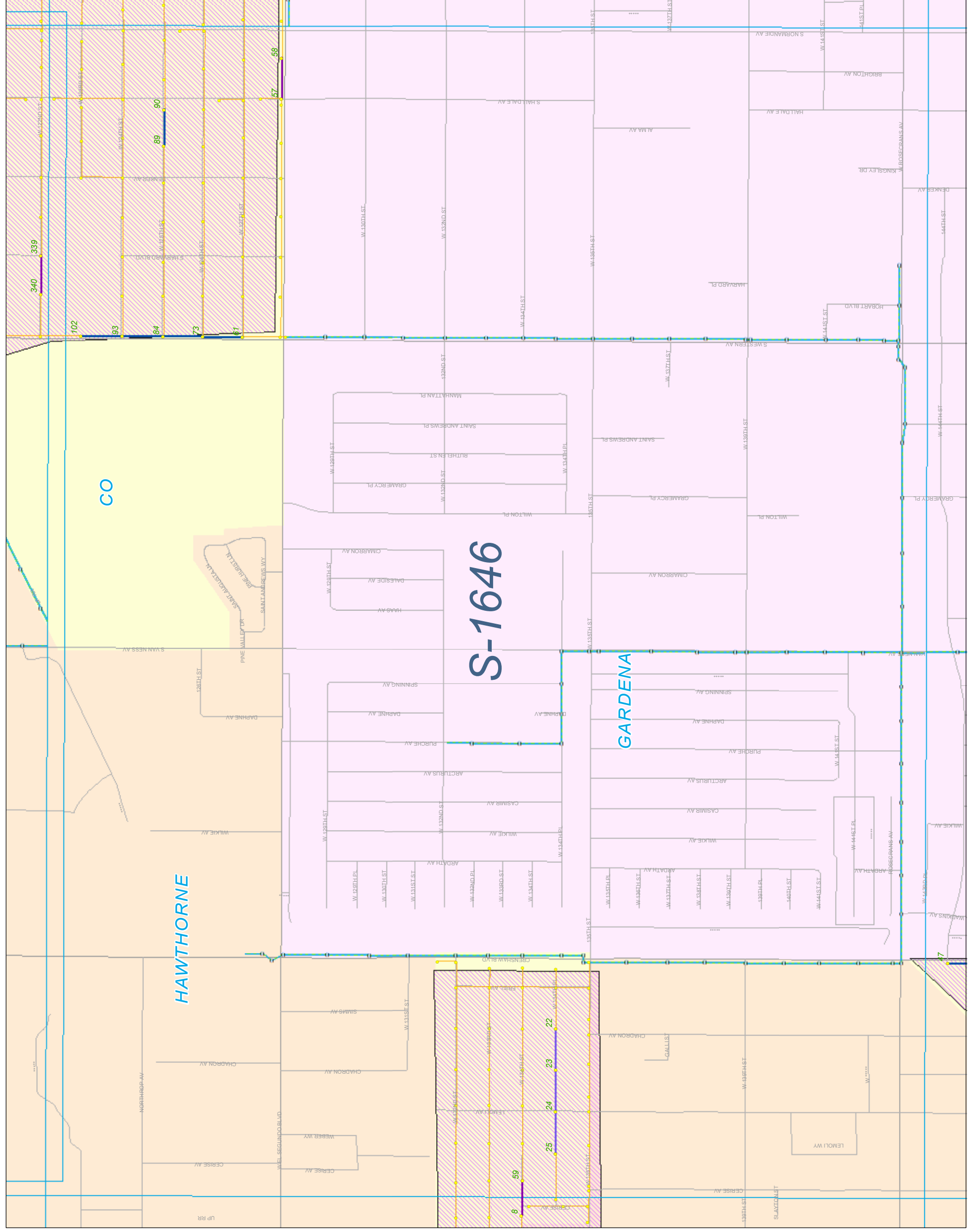
Maintenance Map Periodics

Unincorporated County Area CSMD South County Sanitation District S-1646



- Legend**
- Periodics**
- 30 DAYS
 - 60 DAYS
 - 90 DAYS
 - 120 DAYS
 - 150 DAYS
 - 180 DAYS
 - 12 MONTHS
 - 15 MONTHS
 - 18 MONTHS
- SMD Manholes**
- Standard
 - DROP
 - Shallow
 - Trap
 - Siphon
 - SMD Pump Stations
 - SMD Trunk MH
- SMD Sewers**
- Gravity Sewers
 - Force Mains
 - Siphons
 - SMD Trunks
 - SMD Operations Maps
- SSMP**
- Malibu Mesa Zone of the CSMD
 - Malibu Zone of the CSMD
 - Trancas Zone of the CSMD
 - Uninc. County Area Aneta Zone of the CSMD/City Hyperlan
 - Uninc. County Area CSMD North/County Sanitation District
 - Uninc. County Area CSMD South/County Sanitation District
 - Uninc. County Area CSMD-NW/County Sanitation District
 - Uninc. County Area CSMD-Las Virgenes Tapia
 - Uninc. County Area Lake Hughes Zone of the CSMD
- City**
- 1
 - 2
 - 3
 - 4
 - 5
 - 6
 - 9

S-1645



S-1592

S-1701

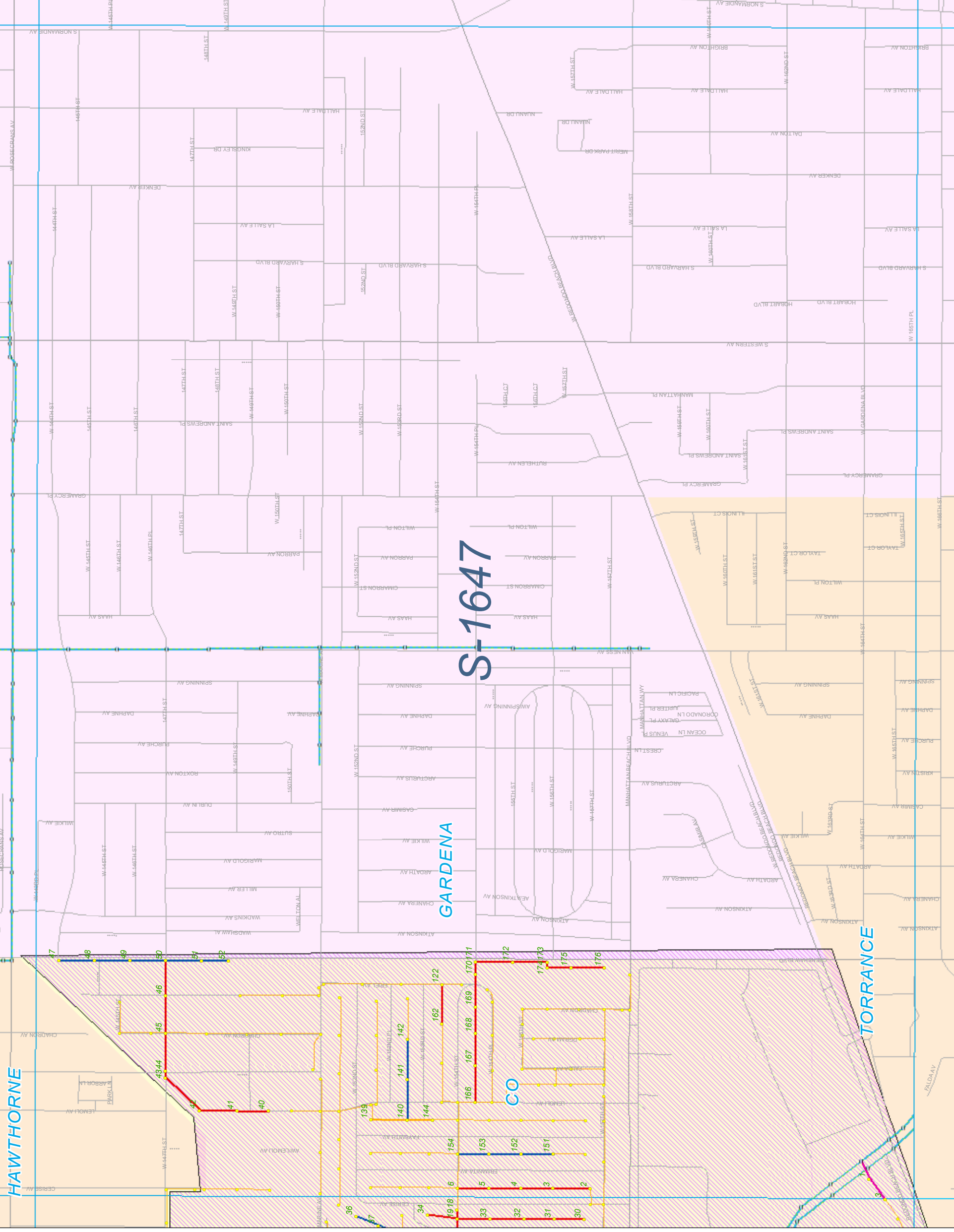
S-1647

S-1646

S-1647

S-1593

S-1702



Maintenance Map

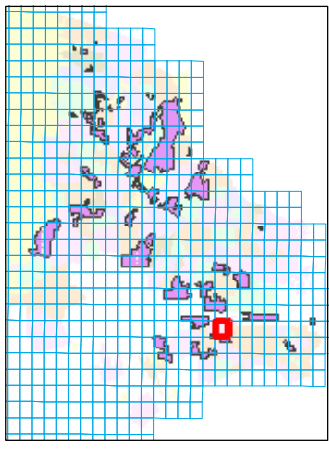
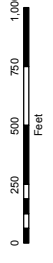
Periodics

Unincorporated County Area

CSMD South

County Sanitation District

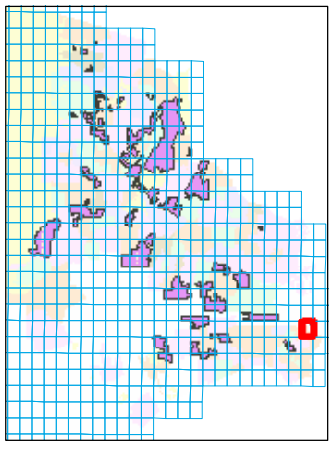
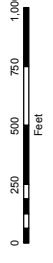
S-1647



- Legend**
- Periodics**
- 30 DAYS
 - 60 DAYS
 - 90 DAYS
 - 120 DAYS
 - 150 DAYS
 - 180 DAYS
 - 12 MONTHS
 - 15 MONTHS
 - 18 MONTHS
- SMD Manholes**
- Standard
 - DROP
 - Shallow
 - Trap
 - Siphon
 - SMD Pump Stations
 - SMD Trunk MH
- SMD Sewers**
- Gravity Sewers
 - Force Mains
 - Siphons
 - SMD Trunks
 - SMD Operations Maps
- SSMP**
- Malibu Mesa Zone of the CSMD
 - Malibu Zone of the CSMD
 - Trancas Zone of the CSMD
 - Uninc. County Area Aneta Zone of the CSMD/City Hyperlan
 - Uninc. County Area CSMD North/County Sanitation District
 - Uninc. County Area CSMD South/County Sanitation District
 - Uninc. County Area CSMD-NW/County Sanitation District
 - Uninc. County Area CSMD-Las Virgenes Tapia
 - Uninc. County Area Lake Hughes Zone of the CSMD
- City**
- 1
 - 2
 - 3
 - 4
 - 5
 - 6
 - 9

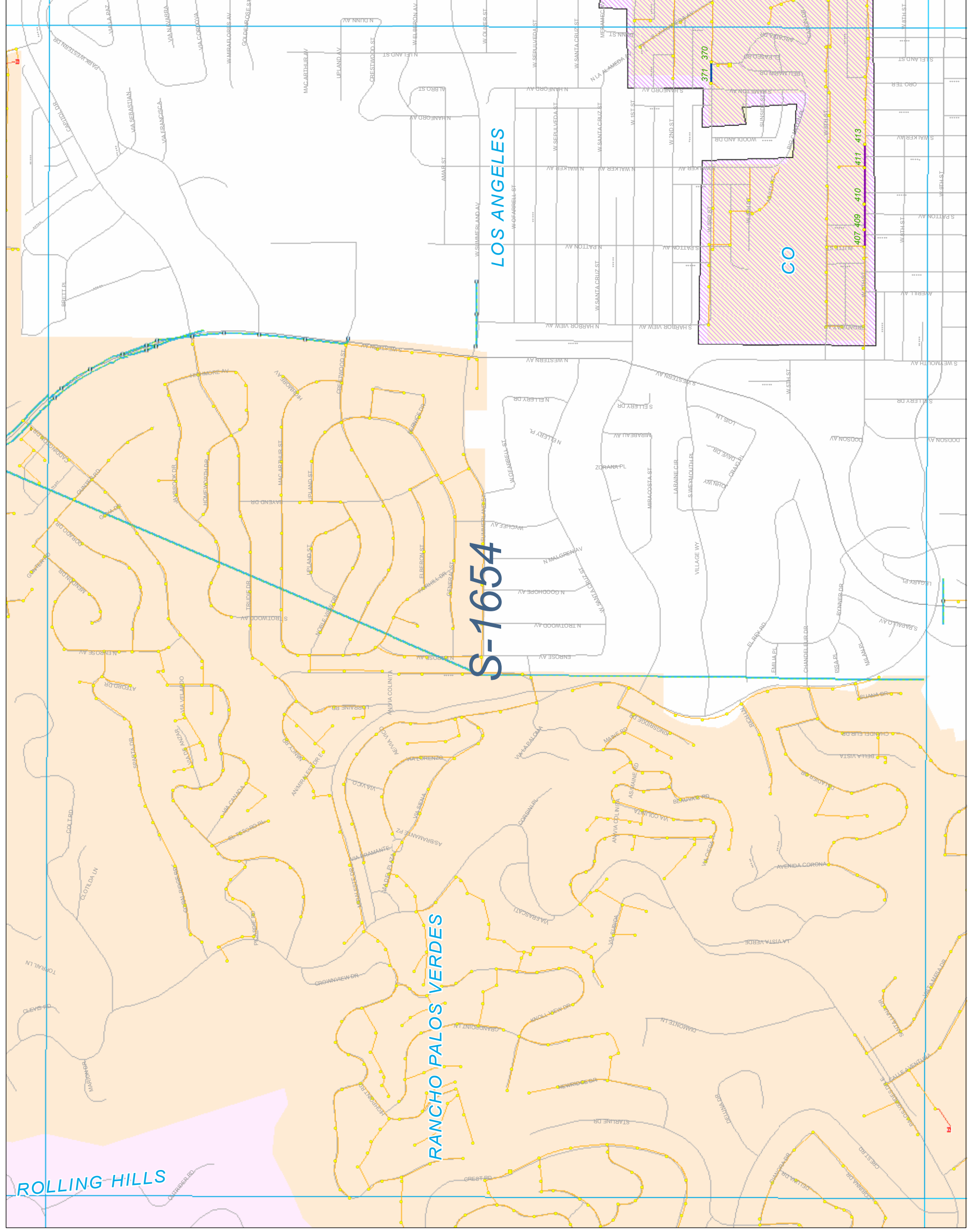
Maintenance Map Periodics

Unincorporated County Area CSMD South County Sanitation District S-1654



- Legend**
- Periodics**
- 30 DAYS
 - 60 DAYS
 - 90 DAYS
 - 120 DAYS
 - 150 DAYS
 - 180 DAYS
 - 12 MONTHS
 - 15 MONTHS
 - 18 MONTHS
- SMD Manholes**
- Standard
 - DROP
 - Shallow
 - Trap
 - Siphon
 - SMD Pump Stations
 - SMD Trunk MH
- SMD Sewers**
- Gravity Sewers
 - Force Mains
 - Siphons
 - SMD Trunks
 - SMD Operations Maps
- SSMP**
- Malibu Mesa Zone of the CSMD
 - Malibu Zone of the CSMD
 - Trancas Zone of the CSMD
 - Uninc. County Area Aneta Zone of the CSMD/City Hyperlan
 - Uninc. County Area CSMD North/County Sanitation District
 - Uninc. County Area CSMD South/County Sanitation District
 - Uninc. County Area CSMD-NW/County Sanitation District
 - Uninc. County Area CSMD-Las Virgenes Tapia
 - Uninc. County Area Lake Hughes Zone of the CSMD
- City**
- 1
 - 2
 - 3
 - 4
 - 5
 - 6
 - 9

S-1653



S-1709

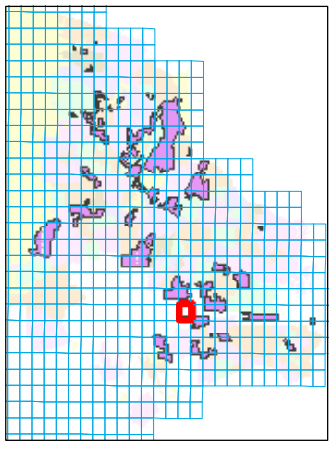
S-1654

S-1600

S-1655

Maintenance Map Periodics

Unincorporated County Area CSMD South County Sanitation District S-1699



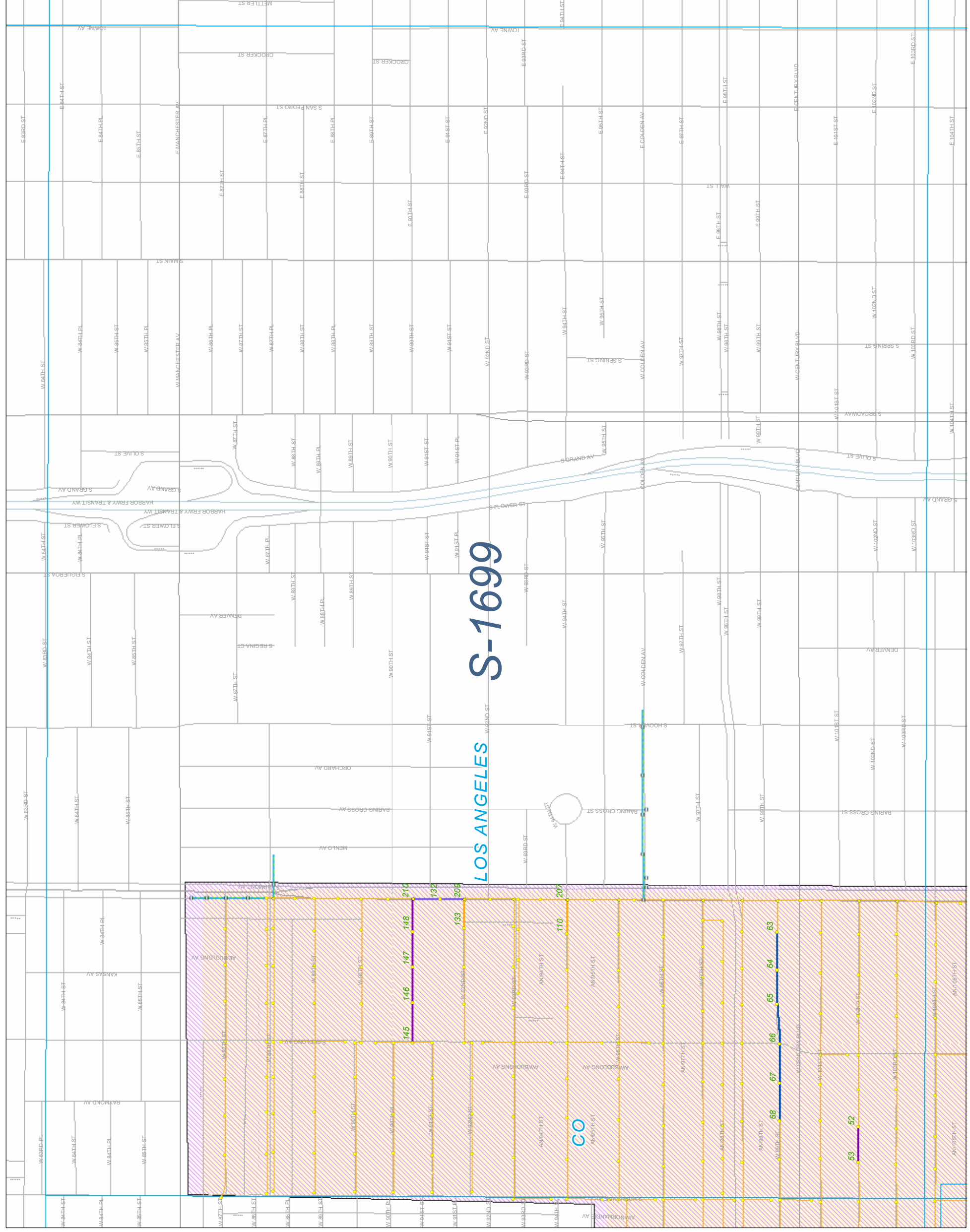
- Legend**
- Periodics**
- 30 DAYS
 - 60 DAYS
 - 90 DAYS
 - 120 DAYS
 - 150 DAYS
 - 180 DAYS
 - 12 MONTHS
 - 15 MONTHS
 - 18 MONTHS
- SMD Manholes**
- Standard
 - DROP
 - Shallow
 - Trap
 - Siphon
 - SMD Pump Stations
 - SMD Trunk MH
- SMD Sewers**
- Gravity Sewers
 - Force Mains
 - Siphons
 - SMD Trunks
 - SMD Operations Maps
- SSMP**
- Malibu Mesa Zone of the CSMD
 - Malibu Zone of the CSMD
 - Trancas Zone of the CSMD
 - Uninc. County Area Aneta Zone of the CSMD/City Hyperlan
 - Uninc. County Area CSMD North/County Sanitation District
 - Uninc. County Area CSMD South/County Sanitation District
 - Uninc. County Area CSMD-NW/County Sanitation District
 - Uninc. County Area CSMD/Las Virgenes Tapia
 - Uninc. County Area Lake Hughes Zone of the CSMD
- City**
- 1
 - 2
 - 3
 - 4
 - 5
 - 6
 - 9

S-1754

LOS ANGELES

S-1699

CO



S-1700

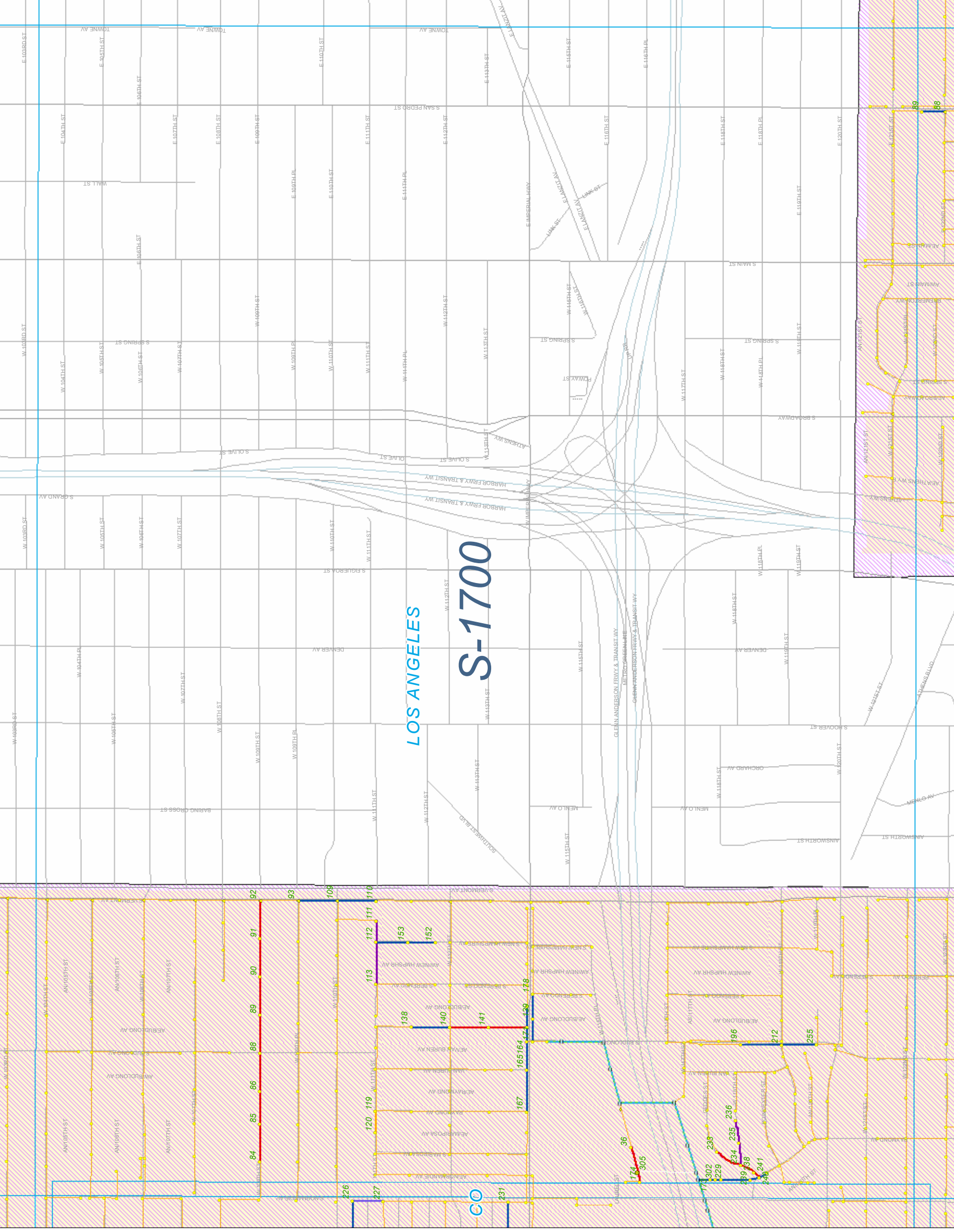
S-1644

S-1699

S-1645

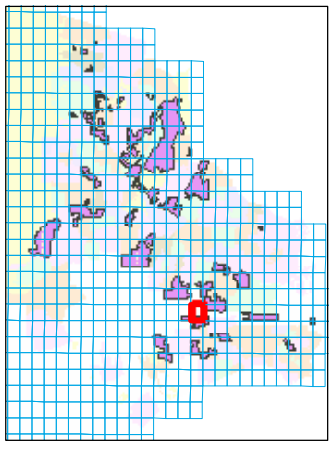
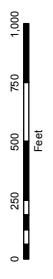
S-1755

S-1701



Maintenance Map Periodics

Unincorporated County Area CSMD South County Sanitation District S-1700



- Legend**
- Periodics**
- 30 DAYS
 - 60 DAYS
 - 90 DAYS
 - 120 DAYS
 - 150 DAYS
 - 180 DAYS
 - 12 MONTHS
 - 15 MONTHS
 - 18 MONTHS
- SMD Manholes**
- Standard
 - DROP
 - Shallow
 - Trap
 - Siphon
- SMD Pump Stations**
- SMD Pump Station
 - SMD Trunk MH
- SMD Sewers**
- Gravity Sewers
 - Force Mains
 - Siphons
 - SMD Trunks
 - SMD Operations Maps
- SSMP**
- Malibu Mesa Zone of the CSMD
 - Malibu Zone of the CSMD
 - Trancas Zone of the CSMD
 - Uninc. County Area Aneta Zone of the CSMD/City Hyperlan
 - Uninc. County Area CSMD North/County Sanitation District
 - Uninc. County Area CSMD South/County Sanitation District
 - Uninc. County Area CSMD-NW/County Sanitation District
 - Uninc. County Area CSMD/Las Virgenes Tapia
 - Uninc. County Area Lake Hughes Zone of the CSMD
- City**
- 1
 - 2
 - 3
 - 4
 - 5
 - 6
 - 9

LOS ANGELES

S-1700



S-1700

S-1646

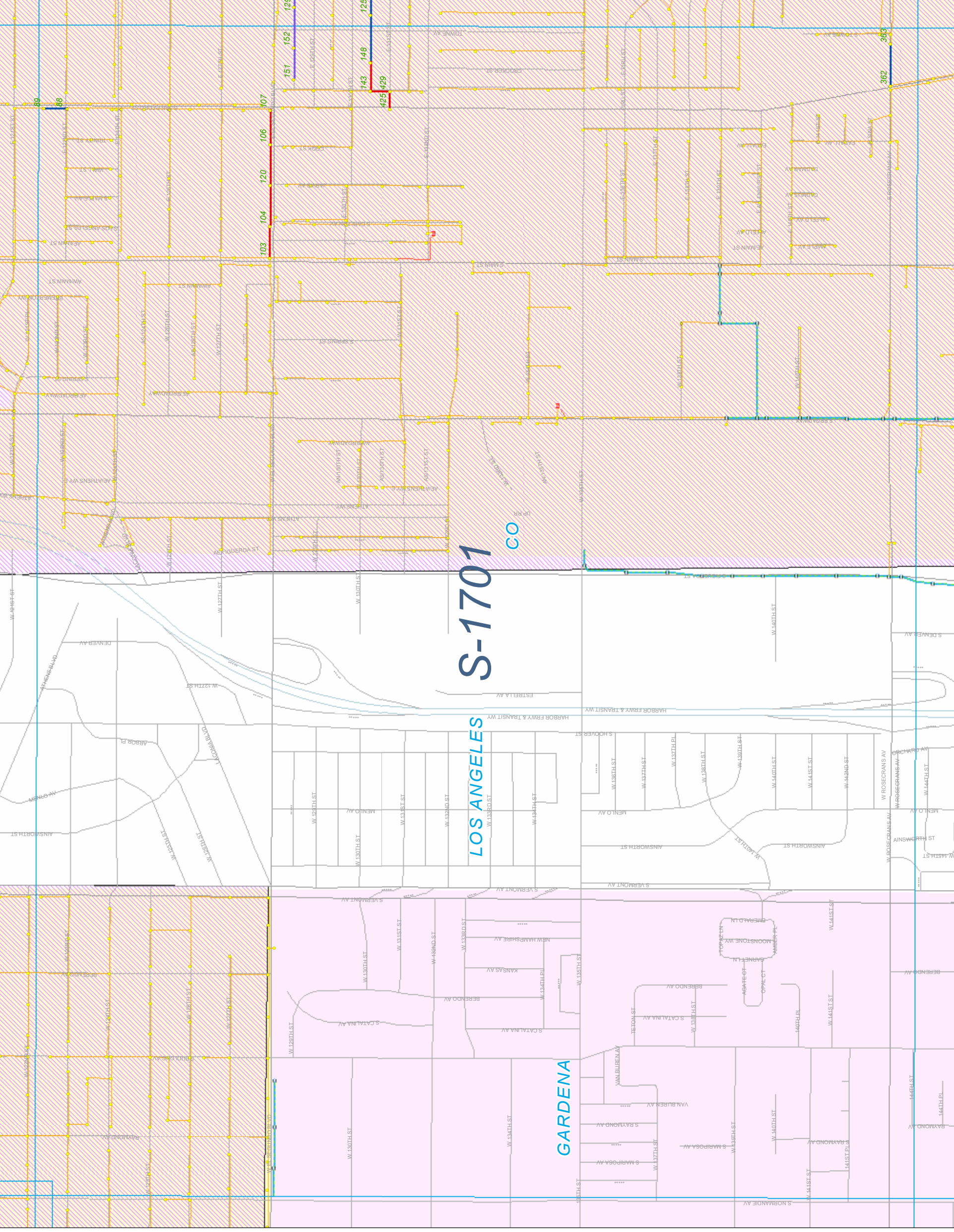
LOS ANGELES

S-1701

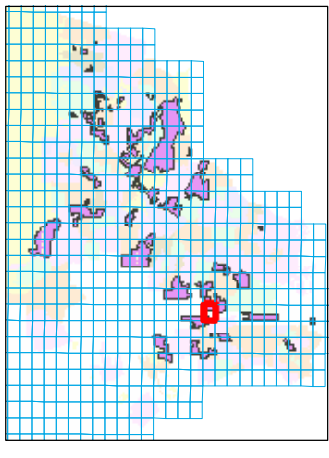
CO

GARDENA

S-1702



Maintenance Map
Periodics
 Unincorporated County Area
 CSMD South
 County Sanitation District
 S-1701



Legend

Periodics

- 30 DAYS
- 60 DAYS
- 90 DAYS
- 120 DAYS
- 150 DAYS
- 180 DAYS
- 12 MONTHS
- 15 MONTHS
- 18 MONTHS

SMD Manholes

- Standard
- DROP
- Shallow
- Trap
- Siphon
- SMD Pump Stations
- SMD Trunk MH

SMD Sewers

- Gravity Sewers
- Force Mains
- Siphons
- SMD Trunks
- SMD Operations Maps

SSMP

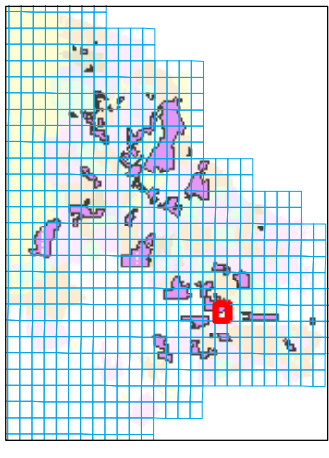

- Malibu Mesa Zone of the CSMD
- Malibu Zone of the CSMD
- Trancas Zone of the CSMD
- Uninc. County Area Aneta Zone of the CSMD/City Hyperlan
- Uninc. County Area CSMD North/County Sanitation District
- Uninc. County Area CSMD South/County Sanitation District
- Uninc. County Area CSMD-NW/County Sanitation District
- Uninc. County Area CSMD/Las Virgenes Tapia
- Uninc. County Area Lake Hughes Zone of the CSMD

City

- 1
- 2
- 3
- 4
- 5
- 6
- 9

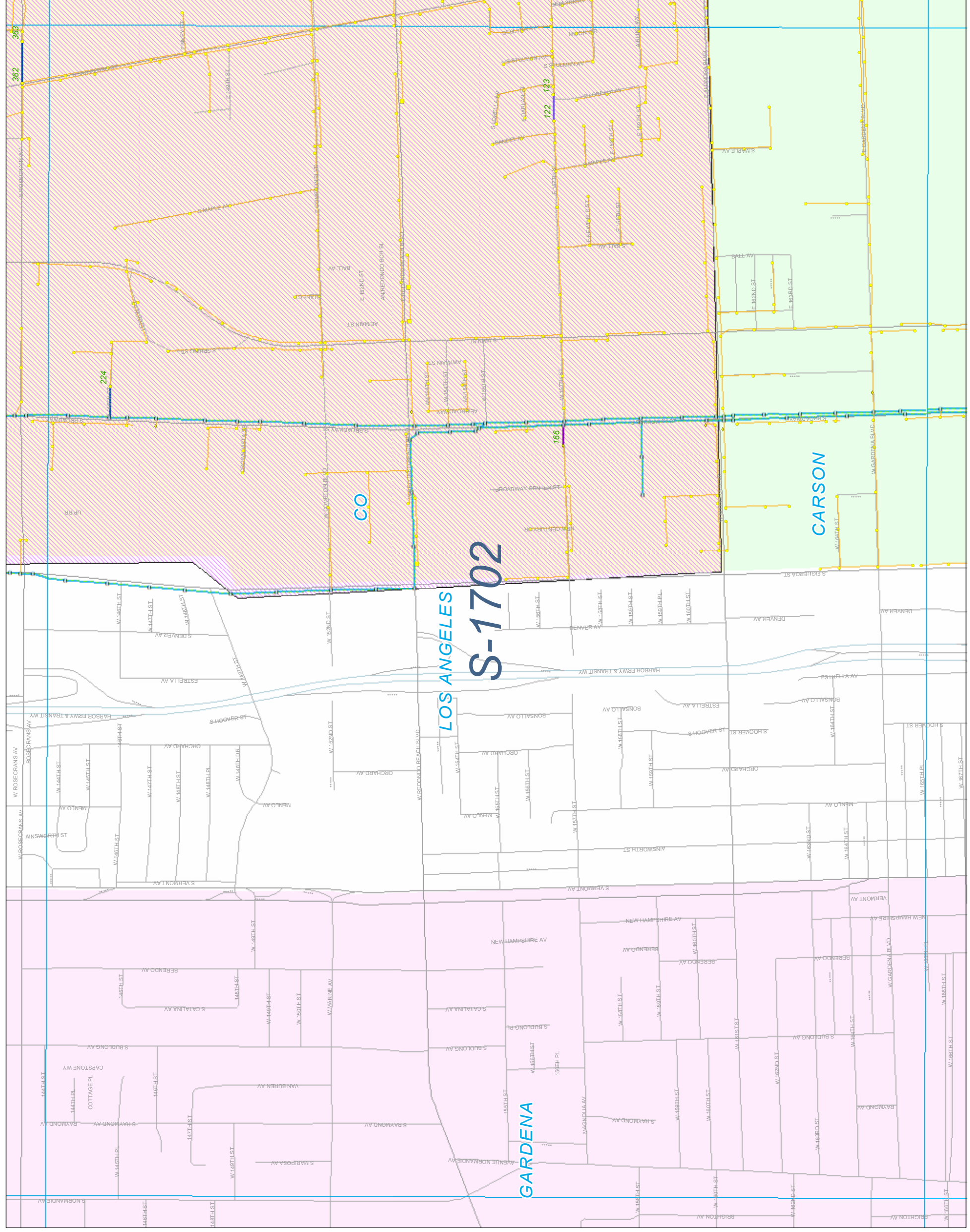
Maintenance Map Periodics

Unincorporated County Area CSMD South County Sanitation District S-1702



- Legend**
- Periodics**
- 30 DAYS
 - 60 DAYS
 - 90 DAYS
 - 120 DAYS
 - 150 DAYS
 - 180 DAYS
 - 12 MONTHS
 - 15 MONTHS
 - 18 MONTHS
- SMD Manholes**
- Standard
 - DROP
 - Shallow
 - Trap
 - Siphon
 - SMD Pump Stations
 - SMD Trunk MH
- SMD Sewers**
- Gravity Sewers
 - Force Mains
 - Siphons
 - SMD Trunks
 - SMD Operations Maps
- SSMP**
- Malibu Mesa Zone of the CSMD
 - Malibu Zone of the CSMD
 - Trancas Zone of the CSMD
 - Uninc. County Area Aneta Zone of the CSMD/City Hyperlan
 - Uninc. County Area CSMD North/County Sanitation District
 - Uninc. County Area CSMD South/County Sanitation District
 - Uninc. County Area CSMD-NW/County Sanitation District
 - Uninc. County Area CSMD/Las Virgenes Tapia
 - Uninc. County Area Lake Hughes Zone of the CSMD
- City**
- 1
 - 2
 - 3
 - 4
 - 5
 - 6
 - 9

S-1701

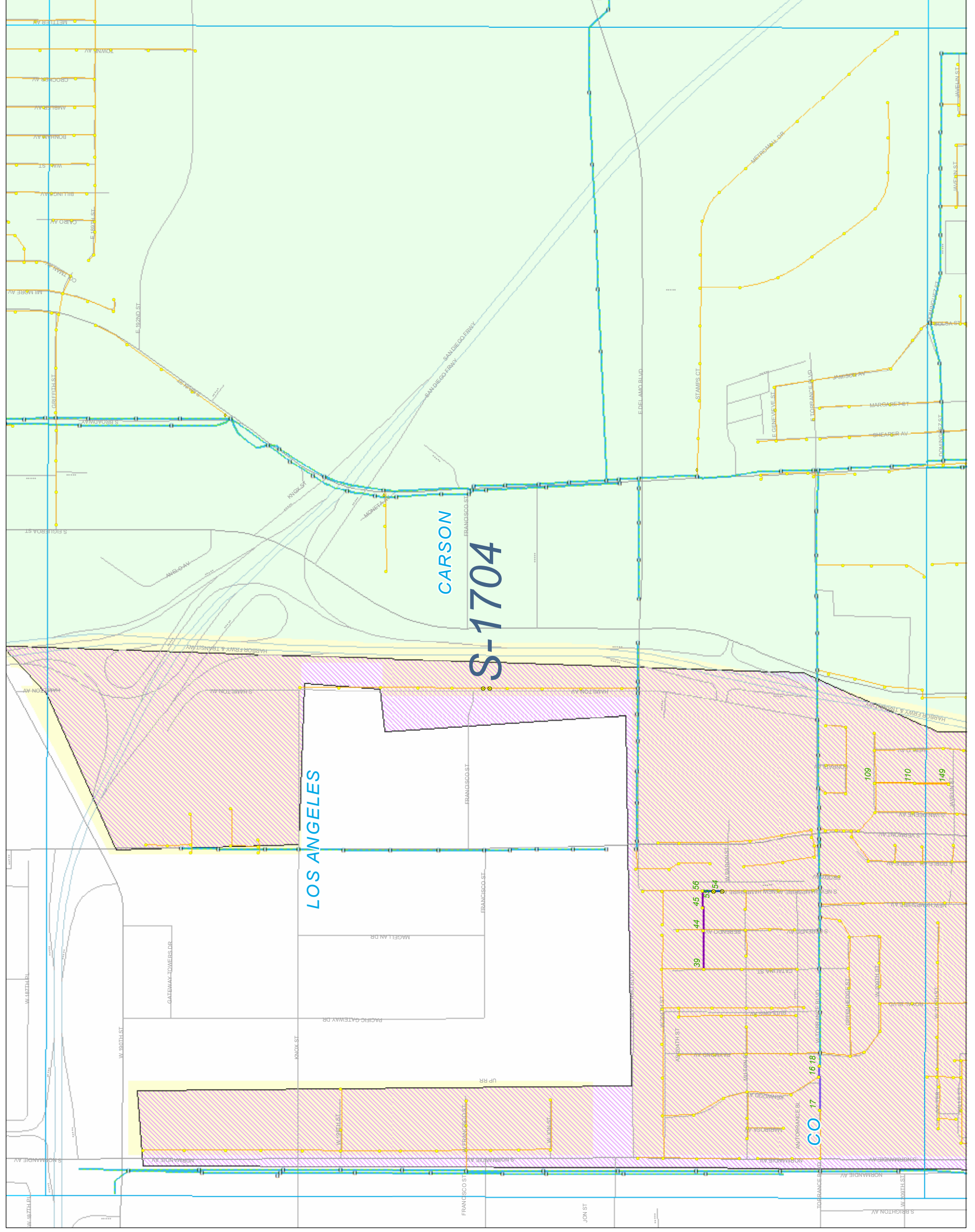


S-1647

S-1757

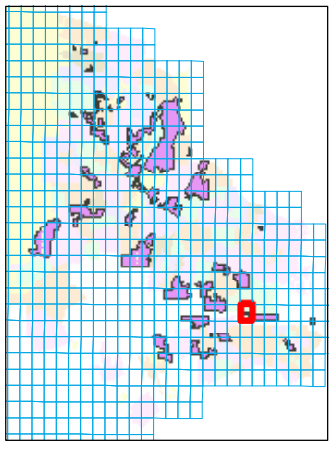
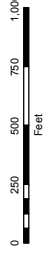
S-1703

S-1703



Maintenance Map Periodics

Unincorporated County Area CSMD South County Sanitation District S-1704



S-1759

- Legend**
- Periodics**
- 30 DAYS
 - 60 DAYS
 - 90 DAYS
 - 120 DAYS
 - 150 DAYS
 - 180 DAYS
 - 12 MONTHS
 - 15 MONTHS
 - 18 MONTHS
- SMD Manholes**
- Standard
 - DROP
 - Shallow
 - Trap
 - Siphon
 - SMD Pump Stations
 - SMD Trunk MH
- SMD Sewers**
- Gravity Sewers
 - Force Mains
 - Siphons
 - SMD Trunks
 - SMD Operations Maps
- SSMP**
- Malibu Mesa Zone of the CSMD
 - Malibu Zone of the CSMD
 - Trancas Zone of the CSMD
 - Uninc. County Area Aneta Zone of the CSMD/City Hyperlan
 - Uninc. County Area CSMD North/County Sanitation District
 - Uninc. County Area CSMD South/County Sanitation District
 - Uninc. County Area CSMD-NW/County Sanitation District
 - Uninc. County Area CSMD/Las Virgenes Tapia
 - Uninc. County Area Lake Hughes Zone of the CSMD
- City**
- 1
 - 2
 - 3
 - 4
 - 5
 - 6
 - 9

CARSON

S-1704

LOS ANGELES

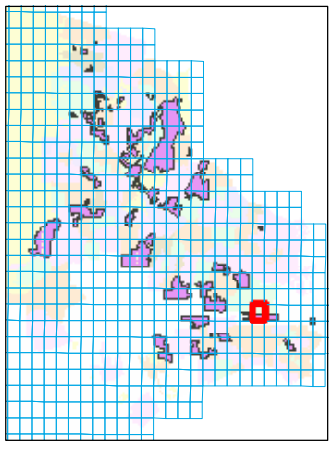
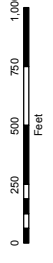
S-1705

S-1704

Maintenance Map

Periodics

Unincorporated County Area CSMD South County Sanitation District S-1705



Legend

Periodics

- 30 DAYS
- 60 DAYS
- 90 DAYS
- 120 DAYS
- 150 DAYS
- 180 DAYS
- 12 MONTHS
- 15 MONTHS
- 18 MONTHS

SMD Manholes

- Standard
- DROP
- Shallow
- Trap
- Siphon
- SMD Pump Stations
- SMD Trunk MH

SMD Sewers

- Gravity Sewers
- Force Mains
- Siphons
- SMD Trunks
- SMD Operations Maps

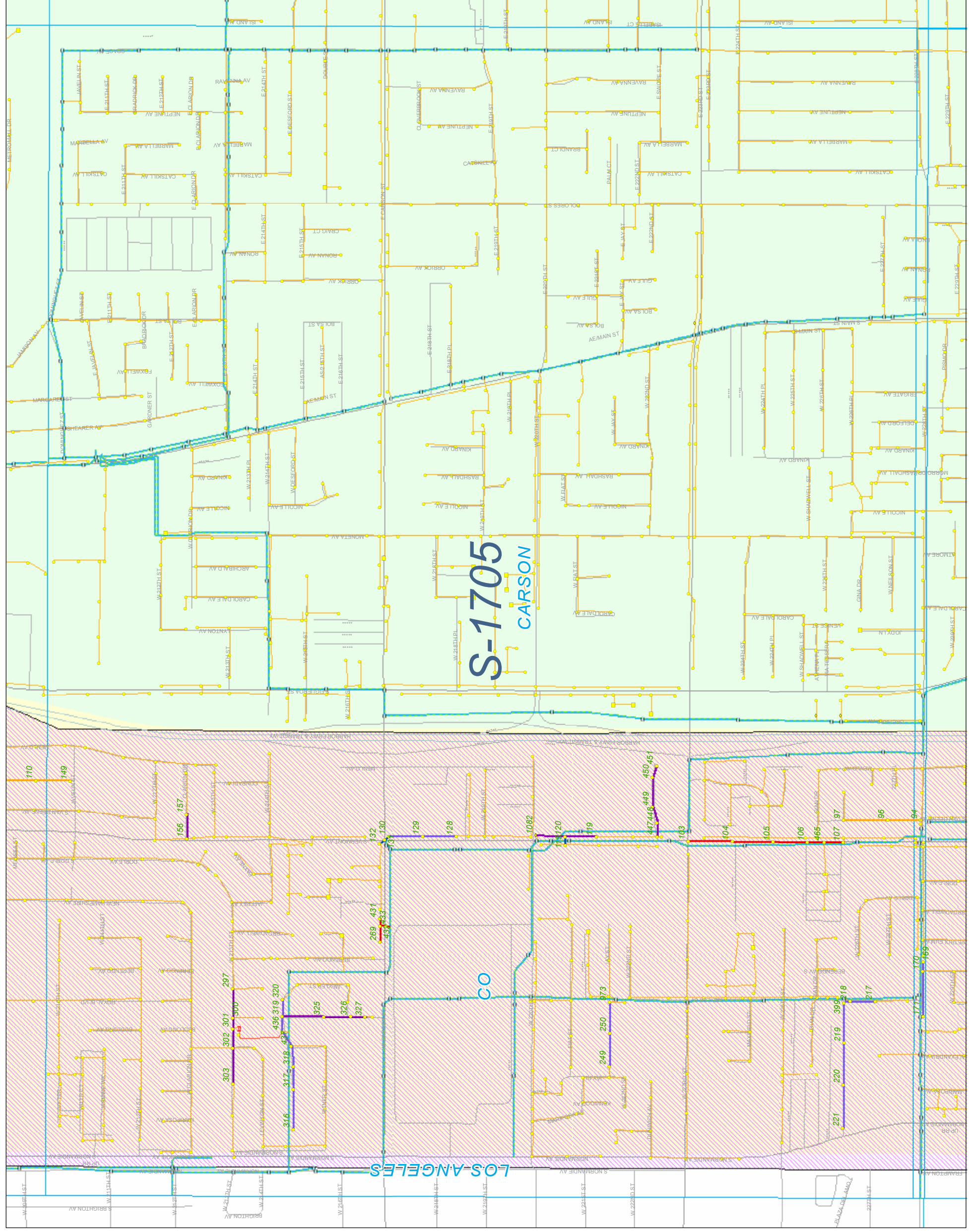
SSMP

- Malibu Mesa Zone of the CSMD
- Malibu Zone of the CSMD
- Trancas Zone of the CSMD
- Uninc. County Area Aneta Zone of the CSMD/City Hyperlan
- Uninc. County Area CSMD North/County Sanitation District
- Uninc. County Area CSMD South/County Sanitation District
- Uninc. County Area CSMD-NW/County Sanitation District
- Uninc. County Area CSMD/Las Virgenes Tapia
- Uninc. County Area Lake Hughes Zone of the CSMD

City

- 1
- 2
- 3
- 4
- 5
- 6
- 9

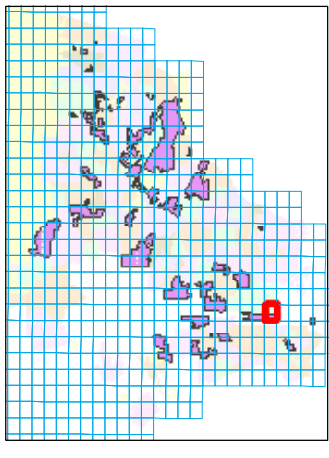

S-1760



S-1706

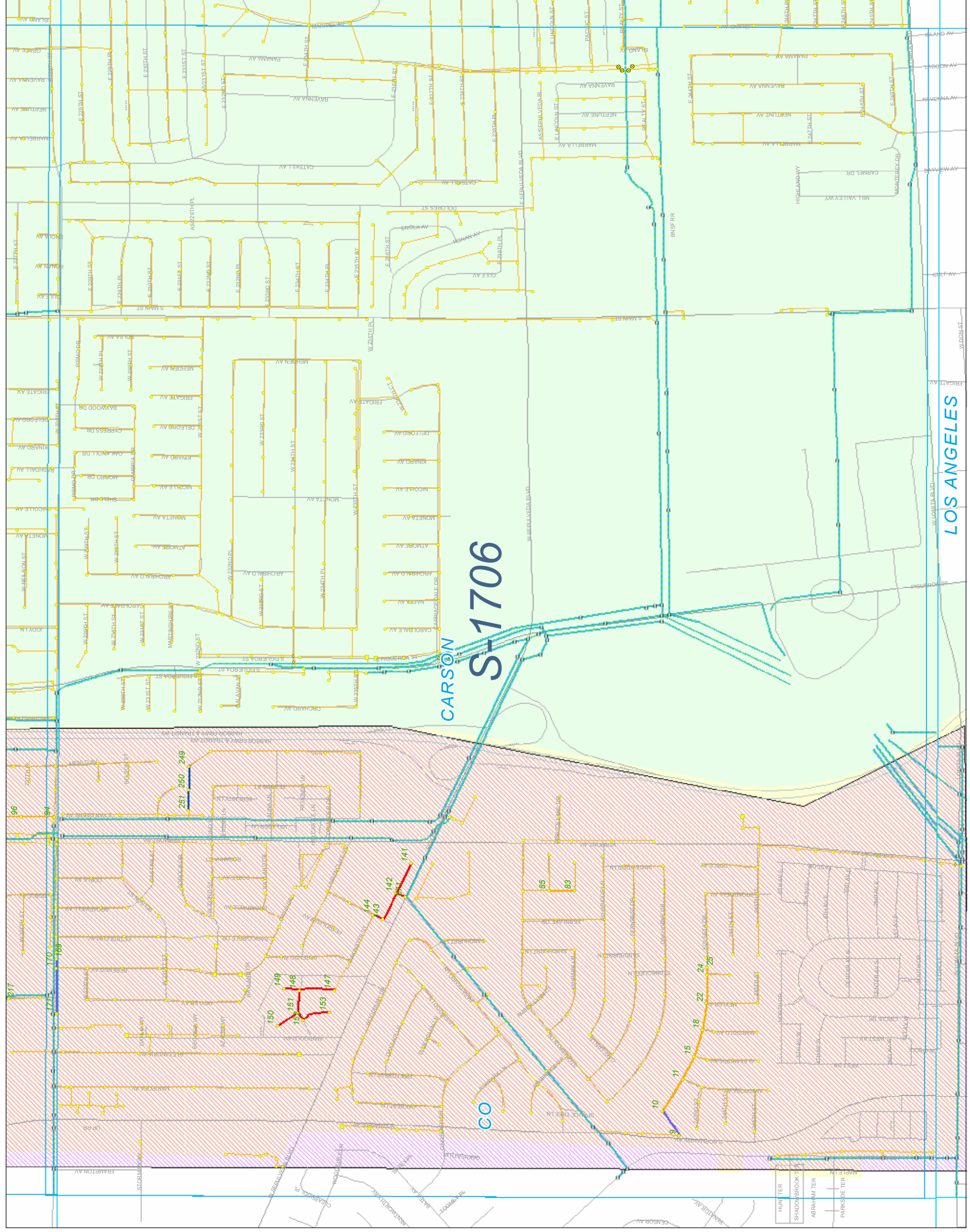
Maintenance Map Periodics

Unincorporated County Area CSMD South County Sanitation District S-1706



- Legend**
- Periodics**
- 30 DAYS
 - 60 DAYS
 - 90 DAYS
 - 120 DAYS
 - 150 DAYS
 - 180 DAYS
 - 12 MONTHS
 - 15 MONTHS
 - 18 MONTHS
- SMD Manholes**
- Standard
 - DROP
 - Shallow
 - Trap
 - Siphon
 - SMD Pump Stations
 - SMD Trunk MH
- SMD Sewers**
- Gravity Sewers
 - Force Mains
 - Siphons
 - SMD Trunks
 - SMD Operations Maps
- SSMP**
- Malibu Mesa Zone of the CSMD
 - Malibu Zone of the CSMD
 - Trancas Zone of the CSMD
 - Uninc. County Area Aneta Zone of the CSMD/City Hyperlan
 - Uninc. County Area CSMD North/County Sanitation District
 - Uninc. County Area CSMD South/County Sanitation District
 - Uninc. County Area CSMD-NW/County Sanitation District
 - Uninc. County Area CSMD-Las Virgenes Tapia
 - Uninc. County Area Lake Hughes Zone of the CSMD
- City**
- 1
 - 2
 - 3
 - 4
 - 5
 - 6
 - 9

S-1705



S-1651

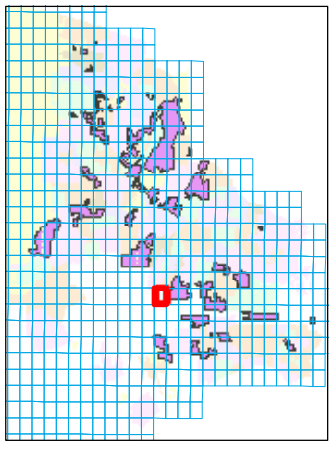

S-1706

S-1761

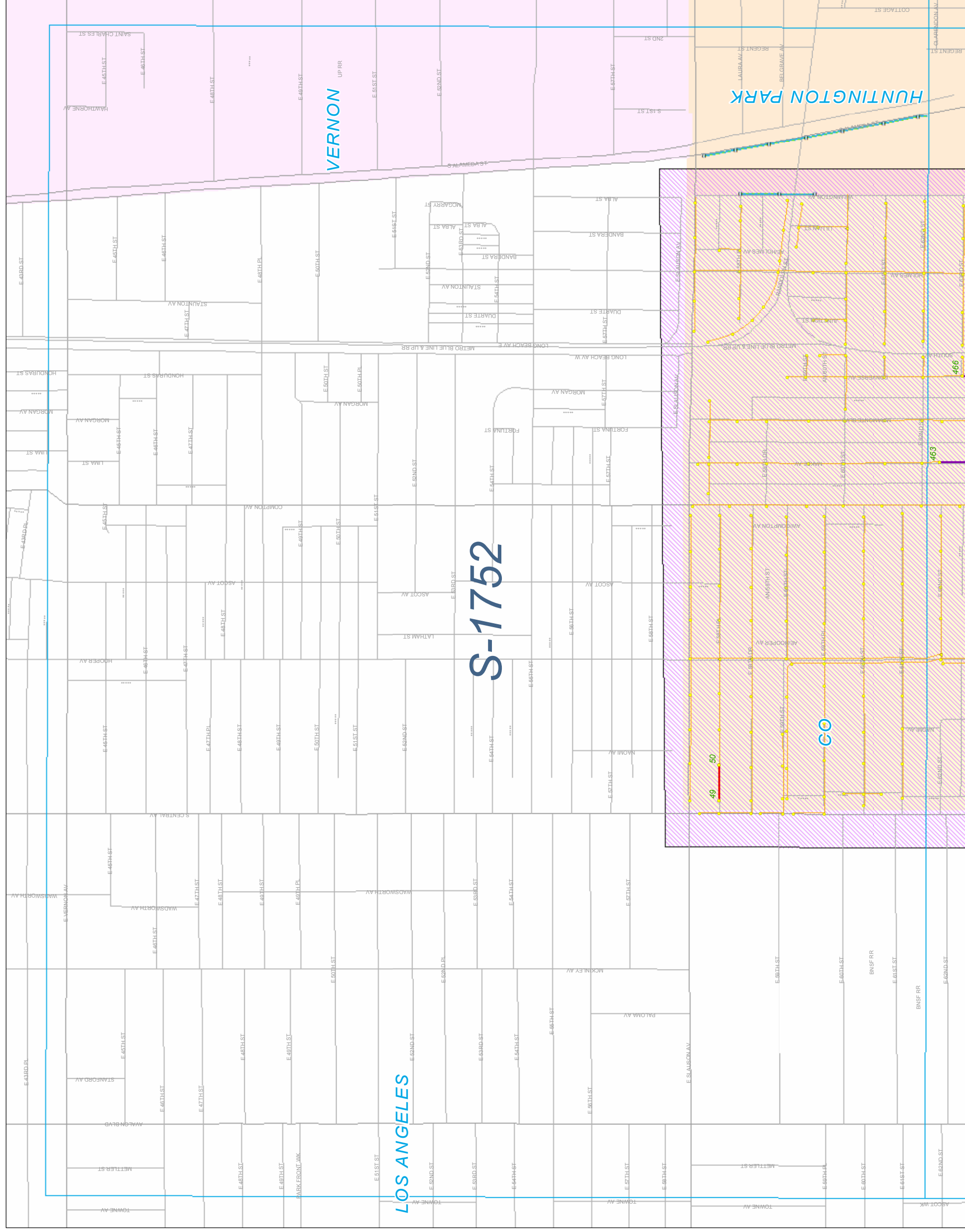
S-1707

Maintenance Map Periodics

Unincorporated County Area CSMD South County Sanitation District S-1752

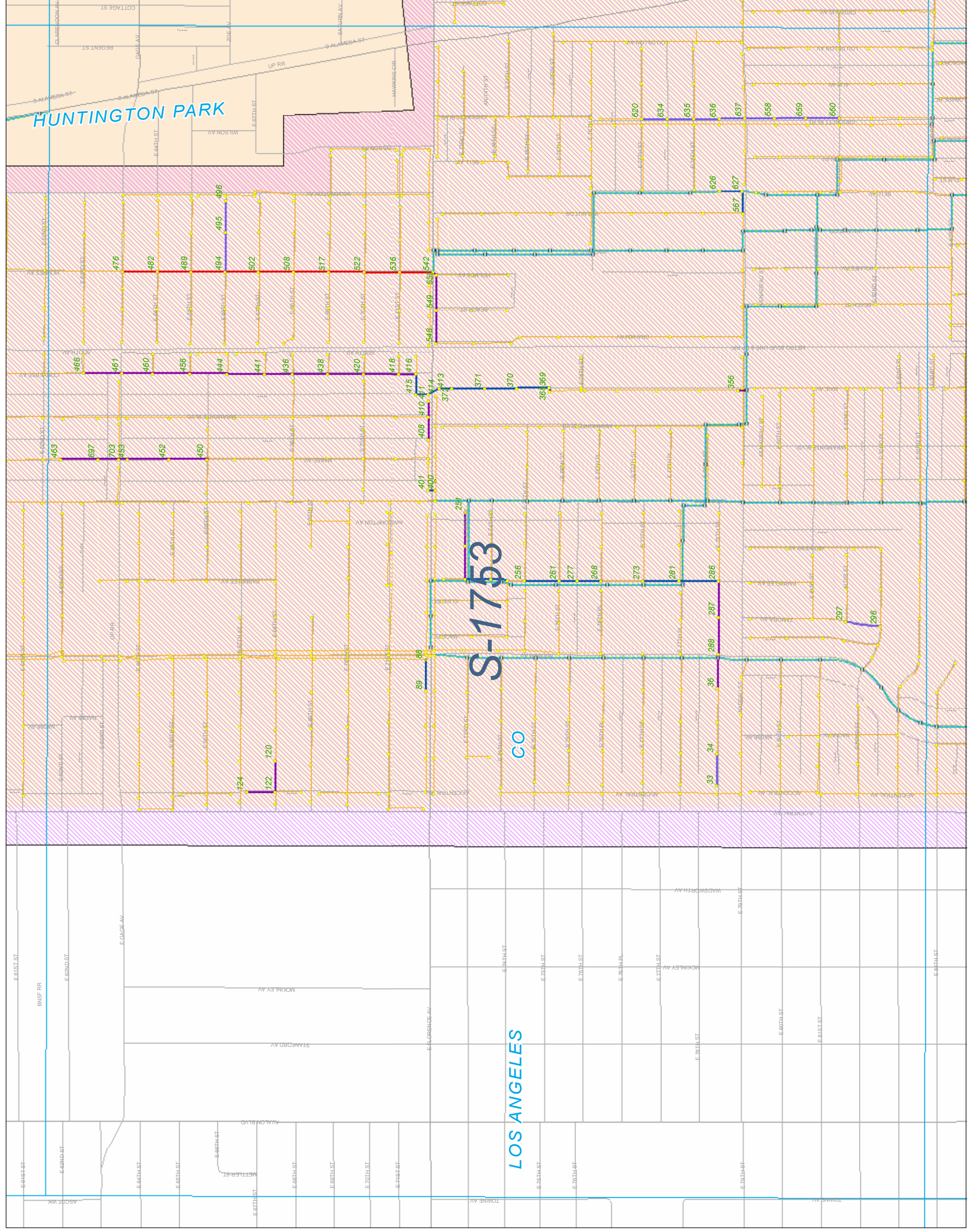


- Legend**
- Periodics**
- 30 DAYS
 - 60 DAYS
 - 90 DAYS
 - 120 DAYS
 - 150 DAYS
 - 180 DAYS
 - 12 MONTHS
 - 15 MONTHS
 - 18 MONTHS
- SMD Manholes**
- Standard
 - DROP
 - Shallow
 - Trap
 - Siphon
 - SMD Pump Stations
 - SMD Trunk MH
- SMD Sewers**
- Gravity Sewers
 - Force Mains
 - Siphons
 - SMD Trunks
 - SMD Operations Maps
- SSMP**
- Malibu Mesa Zone of the CSMD
 - Malibu Zone of the CSMD
 - Trancas Zone of the CSMD
 - Uninc. County Area Aneta Zone of the CSMD/City Hyperlan
 - Uninc. County Area CSMD North/County Sanitation District
 - Uninc. County Area CSMD South/County Sanitation District
 - Uninc. County Area CSMD-NW/County Sanitation District
 - Uninc. County Area CSMD-Las Virgenes Tapia
 - Uninc. County Area Lake Hughes Zone of the CSMD
- City**
- 1
 - 2
 - 3
 - 4
 - 5
 - 6
 - 9



S-1753

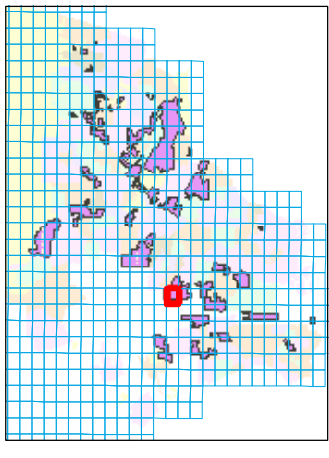
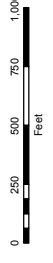
S-1752



S&C-1808

Maintenance Map Periodics

Unincorporated County Area
 CSMD South
 County Sanitation District
 S-1753

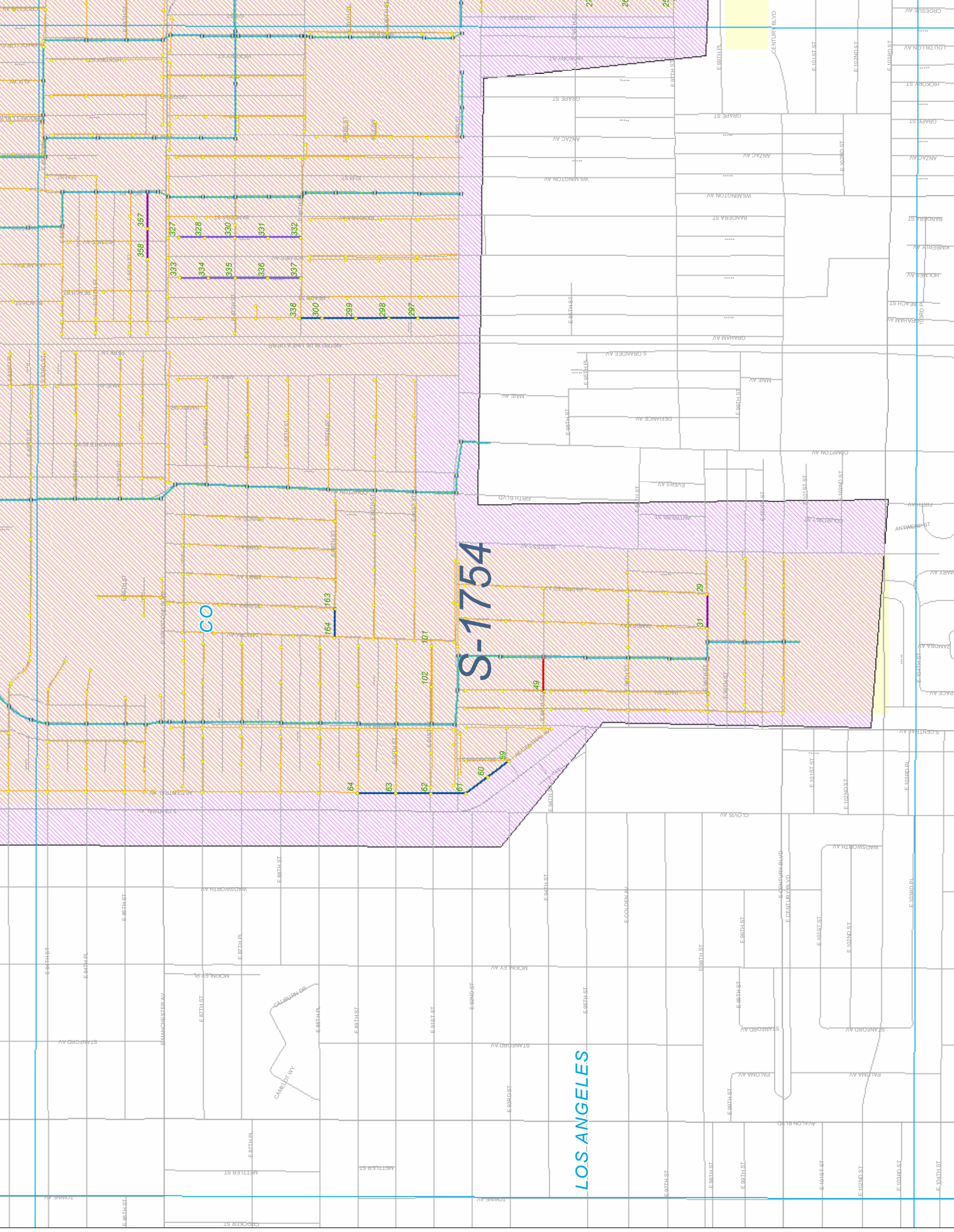


- Legend**
- Periodics**
- 30 DAYS
 - 60 DAYS
 - 90 DAYS
 - 120 DAYS
 - 150 DAYS
 - 180 DAYS
 - 12 MONTHS
 - 15 MONTHS
 - 18 MONTHS
- SMD Manholes**
- Standard
 - DROP
 - Shallow
 - Trap
 - Siphon
 - SMD Pump Stations
 - SMD Trunk MH
- SMD Sewers**
- Gravity Sewers
 - Force Mains
 - Siphons
 - SMD Trunks
 - SMD Operations Maps
- SSMP**
- Malibu Mesa Zone of the CSMD
 - Malibu Zone of the CSMD
 - Trancas Zone of the CSMD
 - Uninc. County Area Aneta Zone of the CSMD/City Hyperlan
 - Uninc. County Area CSMD North/County Sanitation District
 - Uninc. County Area CSMD South/County Sanitation District
 - Uninc. County Area CSMD-NW/County Sanitation District
 - Uninc. County Area CSMD-Las Virgenes Tapia
 - Uninc. County Area Lake Hughes Zone of the CSMD
- City**
- 1
 - 2
 - 3
 - 4
 - 5
 - 6
 - 9

S-1753

S-1699-S

S-1809



Maintenance Map

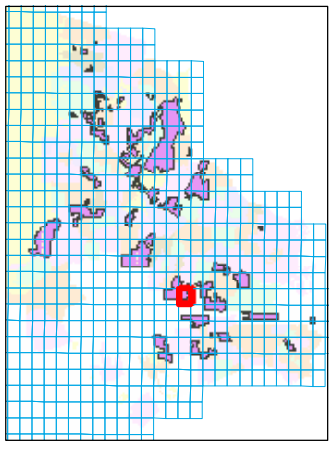
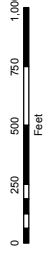
Periodics

Unincorporated County Area

CSMD South

County Sanitation District

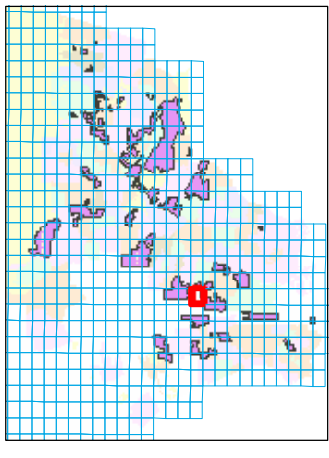
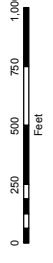
S-1754



- Legend**
- Periodics**
- 30 DAYS
 - 60 DAYS
 - 90 DAYS
 - 120 DAYS
 - 150 DAYS
 - 180 DAYS
 - 12 MONTHS
 - 15 MONTHS
 - 18 MONTHS
- SMD Manholes**
- Standard
 - DROP
 - Shallow
 - Trap
 - Siphon
 - SMD Pump Stations
 - SMD Trunk MH
- SMD Sewers**
- Gravity Sewers
 - Force Mains
 - Siphons
 - SMD Trunks
 - SMD Operations Maps
- SSMP**
- Malibu Mesa Zone of the CSMD
 - Malibu Zone of the CSMD
 - Trancas Zone of the CSMD
 - Uninc. County Area Aneta Zone of the CSMD/City Hyperlan
 - Uninc. County Area CSMD North/County Sanitation District
 - Uninc. County Area CSMD South/County Sanitation District
 - Uninc. County Area CSMD-NW/County Sanitation District
 - Uninc. County Area CSMD-Las Virgenes Tapia
 - Uninc. County Area Lake Hughes Zone of the CSMD
- City**
- 1
 - 2
 - 3
 - 4
 - 5
 - 6
 - 9

Maintenance Map Periodics

Unincorporated County Area CSM South County Sanitation District S-1755



- Legend**
- Periodics**
- 30 DAYS
 - 60 DAYS
 - 90 DAYS
 - 120 DAYS
 - 150 DAYS
 - 180 DAYS
 - 12 MONTHS
 - 15 MONTHS
 - 18 MONTHS
- SMD Manholes**
- Standard
 - DROP
 - Shallow
 - Trap
 - Siphon
 - SMD Pump Stations
 - SMD Trunk MH
- SMD Sewers**
- Gravity Sewers
 - Force Mains
 - Siphons
 - SMD Trunks
 - SMD Operations Maps
- SSMP**
- Malibu Mesa Zone of the CSM
 - Malibu Zone of the CSM
 - Trancas Zone of the CSM
 - Uninc. County Area Aneta Zone of the CSM/City Hyperian
 - Uninc. County Area CSM North/County Sanitation District
 - Uninc. County Area CSM South/County Sanitation District
 - Uninc. County Area CSM-NW/County Sanitation District
 - Uninc. County Area CSM/Las Virgenes Tapia
 - Uninc. County Area Lake Hughes Zone of the CSM
- City**
- 1
 - 2
 - 3
 - 4
 - 5
 - 6
 - 9

S-1754

S-1755

S-1700

S-1810

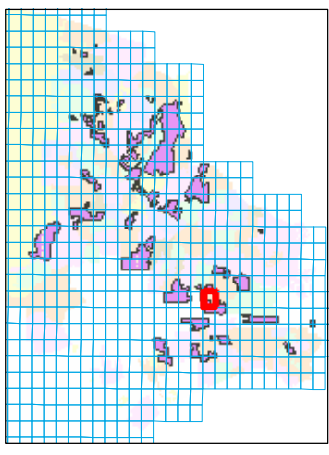
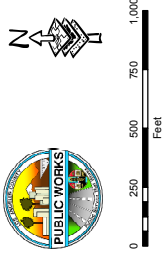
LOS ANGELES

CO

S-1756

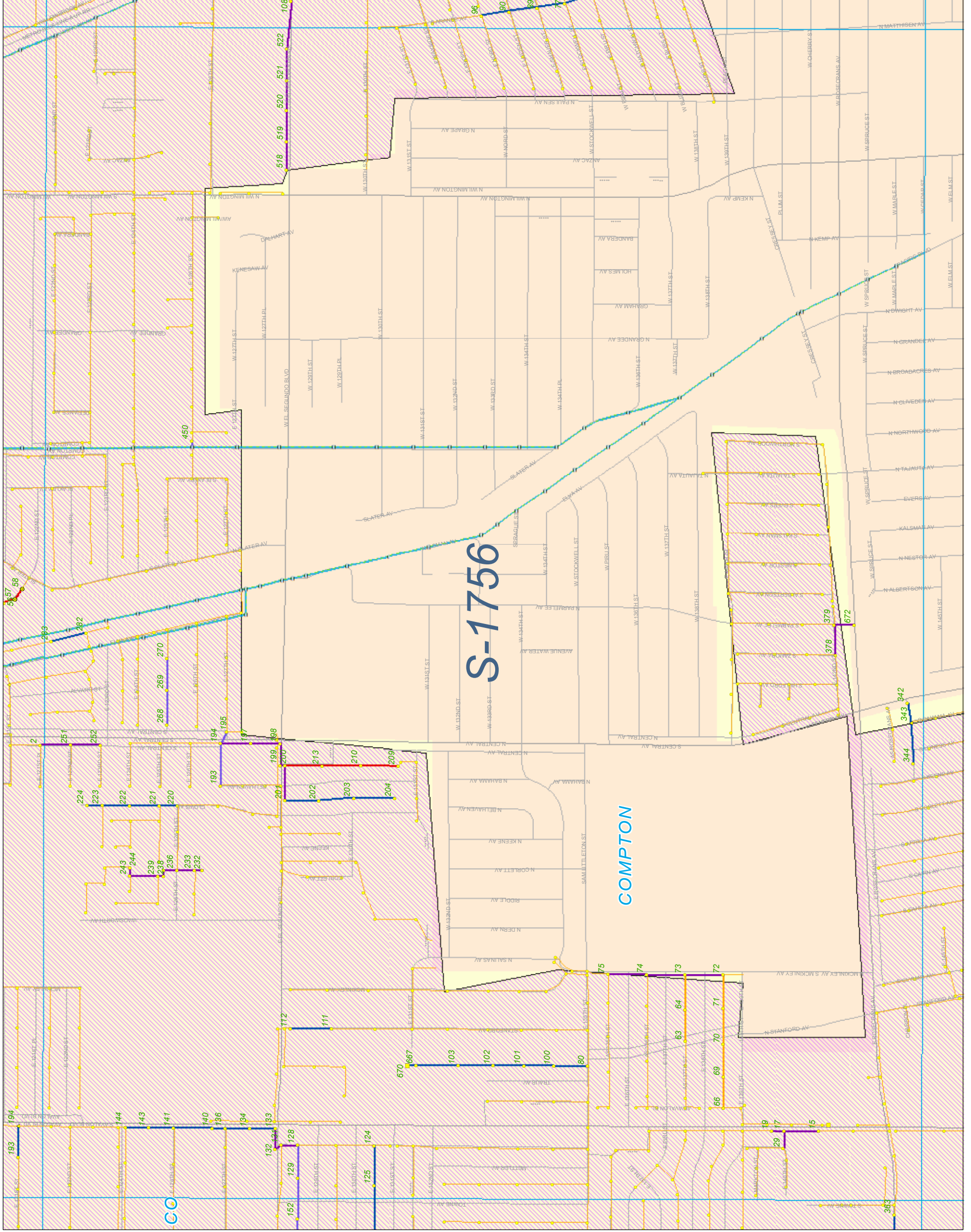
Maintenance Map Periodics

Unincorporated County Area CSMD South County Sanitation District S-1756



- Legend**
- Periodics**
- 30 DAYS
 - 60 DAYS
 - 90 DAYS
 - 120 DAYS
 - 150 DAYS
 - 180 DAYS
 - 12 MONTHS
 - 15 MONTHS
 - 18 MONTHS
- SMD Manholes**
- Standard
 - DROP
 - Shallow
 - Trap
 - Siphon
- SMD Pump Stations**
- SMD Pump Station
 - SMD Trunk MH
- SMD Sewers**
- Gravity Sewers
 - Force Mains
 - Siphons
 - SMD Trunks
 - SMD Operations Maps
- SSMP**
- Malibu Mesa Zone of the CSMD
 - Malibu Zone of the CSMD
 - Trancas Zone of the CSMD
 - Uninc. County Area Aneta Zone of the CSMD/City Hyperlan
 - Uninc. County Area CSMD North/County Sanitation District
 - Uninc. County Area CSMD South/County Sanitation District
 - Uninc. County Area CSMD-NW/County Sanitation District
 - Uninc. County Area CSMD-Las Virgenes Tapia
 - Uninc. County Area Lake Hughes Zone of the CSMD
- City**
- 1
 - 2
 - 3
 - 4
 - 5
 - 6
 - 9

S-1755



S-1701

S-1811

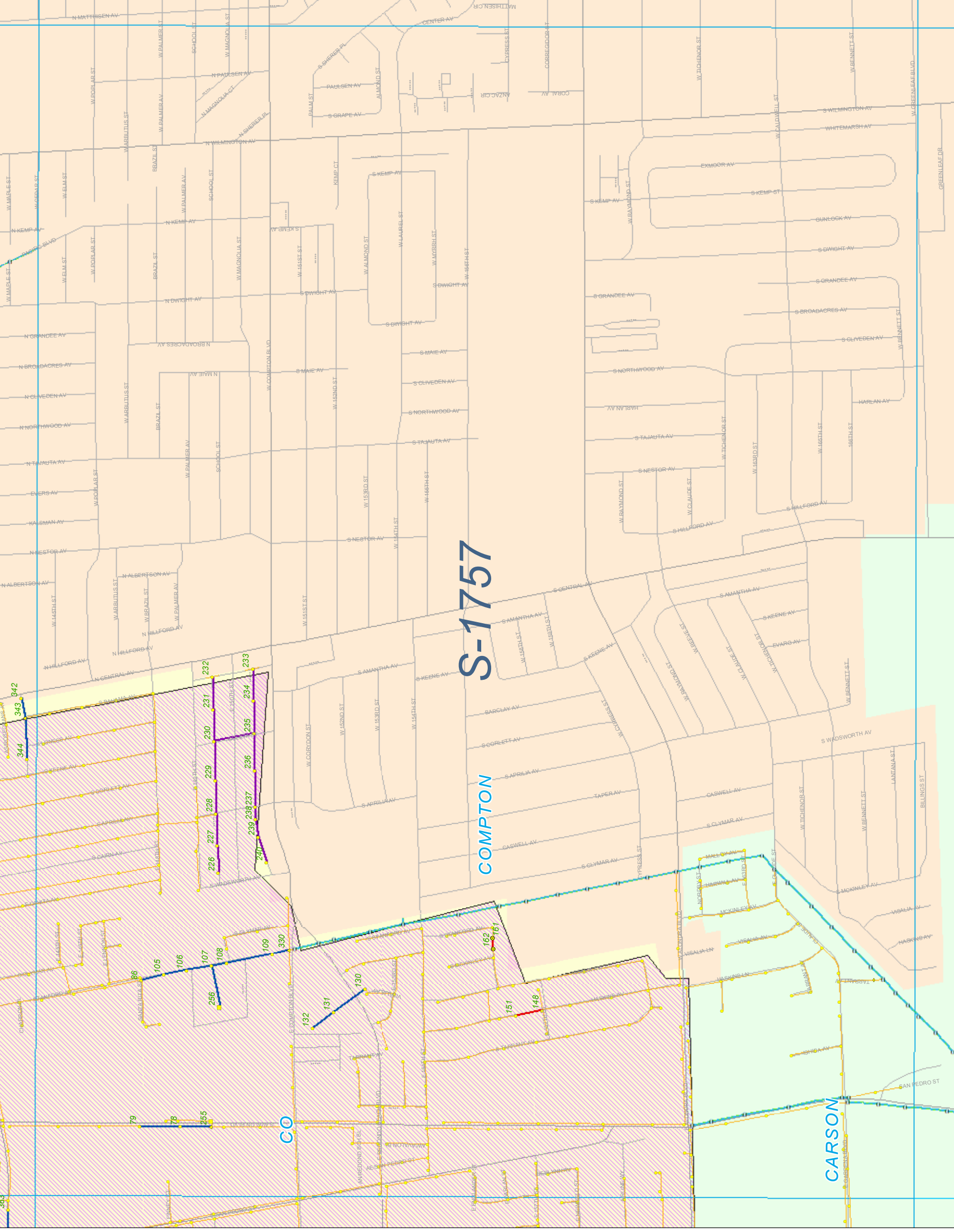
S-1757

S-1756

S-1702

S-1757

S-1812



Maintenance Map

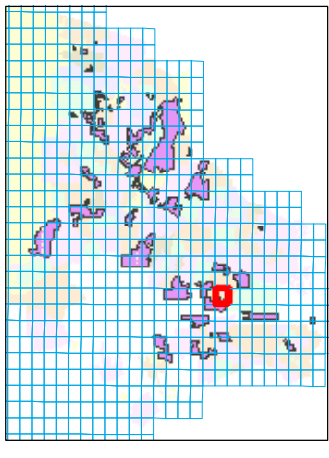
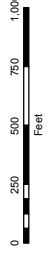
Periodics

Unincorporated County Area

CSMD South

County Sanitation District

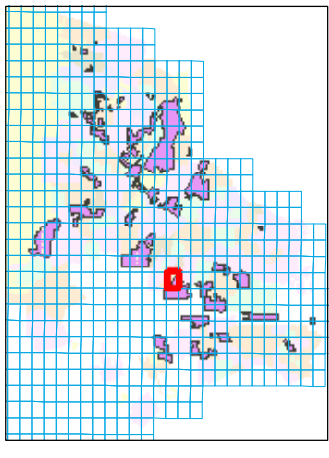

S-1757



- Legend**
- Periodics**
- 30 DAYS
 - 60 DAYS
 - 90 DAYS
 - 120 DAYS
 - 150 DAYS
 - 180 DAYS
 - 12 MONTHS
 - 15 MONTHS
 - 18 MONTHS
- SMD Manholes**
- Standard
 - DROP
 - Shallow
 - Trap
 - Siphon
 - SMD Pump Stations
 - SMD Trunk MH
- SMD Sewers**
- Gravity Sewers
 - Force Mains
 - Siphons
 - SMD Trunks
 - SMD Operations Maps
- SSMP**
- Malibu Mesa Zone of the CSMD
 - Malibu Zone of the CSMD
 - Trancas Zone of the CSMD
 - Uninc. County Area Aneta Zone of the CSMD/City Hyperlan
 - Uninc. County Area CSMD North/County Sanitation District
 - Uninc. County Area CSMD South/County Sanitation District
 - Uninc. County Area CSMD-NW/County Sanitation District
 - Uninc. County Area CSMD-Las Virgenes Tapia
 - Uninc. County Area Lake Hughes Zone of the CSMD
- City**
- 1
 - 2
 - 3
 - 4
 - 5
 - 6
 - 9

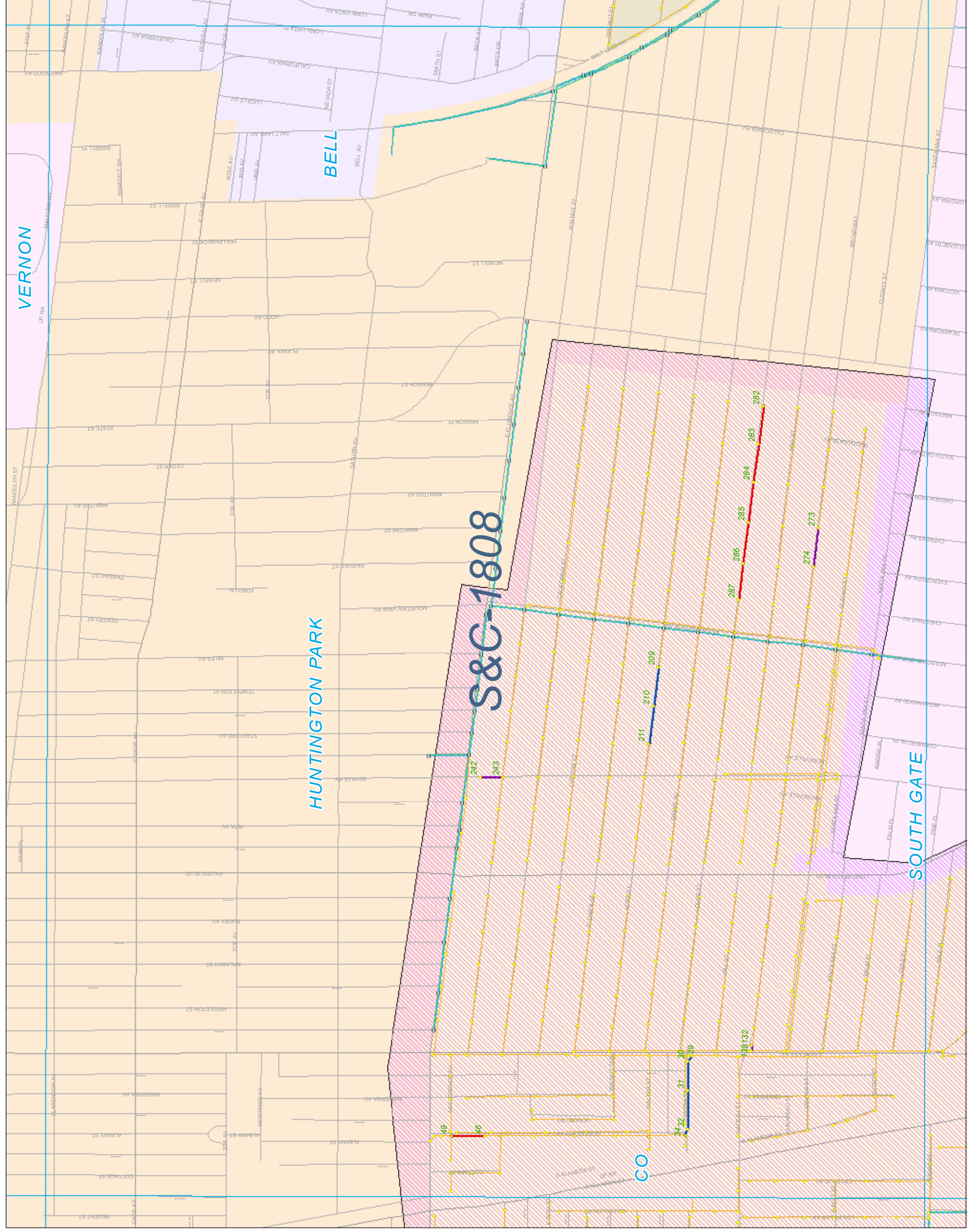
Maintenance Map Periodics

Unincorporated County Area
CSMD South
County Sanitation District
S&C-1808



- Legend**
- Periodics**
- 30 DAYS
 - 60 DAYS
 - 90 DAYS
 - 120 DAYS
 - 150 DAYS
 - 180 DAYS
 - 12 MONTHS
 - 15 MONTHS
 - 18 MONTHS
- SMD Manholes**
- Standard
 - DROP
 - Shallow
 - Trap
 - Siphon
- SMD Sewers**
- SMD Pump Stations
 - SMD Trunk MH
 - Gravity Sewers
 - Force Mains
 - Siphons
 - SMD Trunks
 - SMD Operations Maps
- SSMP**
- Malibu Mesa Zone of the CSMD
 - Malibu Zone of the CSMD
 - Trancas Zone of the CSMD
 - Uninc. County Area Aneta Zone of the CSMD/City Hyperlan
 - Uninc. County Area CSMD North/County Sanitation District
 - Uninc. County Area CSMD South/County Sanitation District
 - Uninc. County Area CSMD-NW/County Sanitation District
 - Uninc. County Area CSMD-Las Virgenes Tapia
 - Uninc. County Area Lake Hughes Zone of the CSMD
- City**
- 1
 - 2
 - 3
 - 4
 - 5
 - 6
 - 9

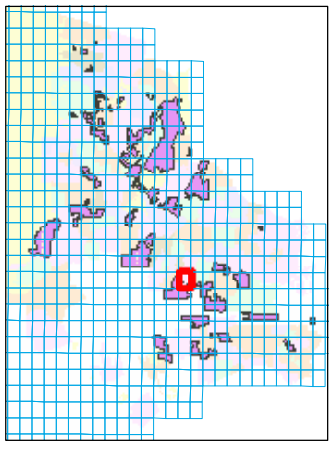

C-1863



S-1753

Maintenance Map Periodics

Unincorporated County Area
CSMD South
County Sanitation District
S-1809



- Legend**
- Periodics**
- 30 DAYS
 - 60 DAYS
 - 90 DAYS
 - 120 DAYS
 - 150 DAYS
 - 180 DAYS
 - 12 MONTHS
 - 15 MONTHS
 - 18 MONTHS
- SMD Manholes**
- Standard
 - DROP
 - Shallow
 - Trap
 - Siphon
- SMD Sewers**
- SMD Pump Stations
 - SMD Trunk MH
 - Gravity Sewers
 - Force Mains
 - Siphons
 - SMD Trunks
 - SMD Operations Maps
- SSMP**
- Malibu Mesa Zone of the CSMD
 - Malibu Zone of the CSMD
 - Trancas Zone of the CSMD
 - Uninc. County Area Aneta Zone of the CSMD/City Hyperlan
 - Uninc. County Area CSMD North/County Sanitation District
 - Uninc. County Area CSMD South/County Sanitation District
 - Uninc. County Area CSMD-NW/County Sanitation District
 - Uninc. County Area CSMD-Las Virgenes Tapia
 - Uninc. County Area Lake Hughes Zone of the CSMD
- City**
- 1
 - 2
 - 3
 - 4
 - 5
 - 6
 - 9

S&C-1808



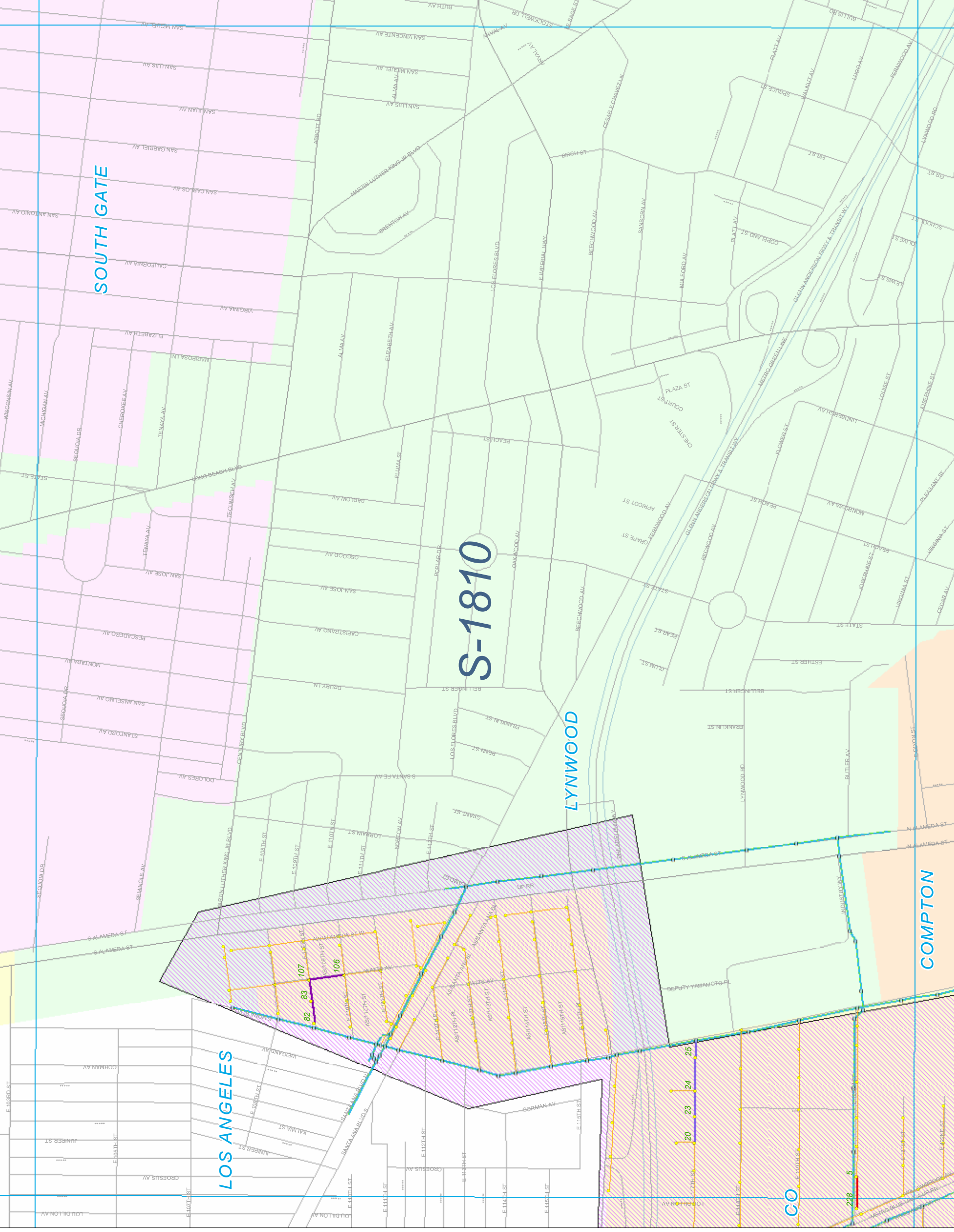
S-1754

C-1864

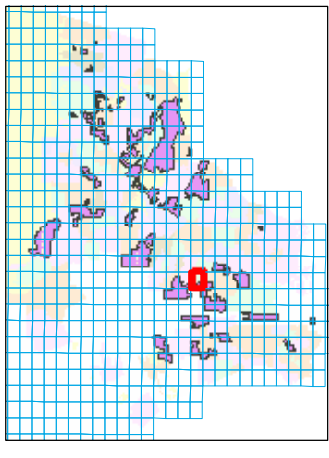

S-1809

S-1755

S-1811

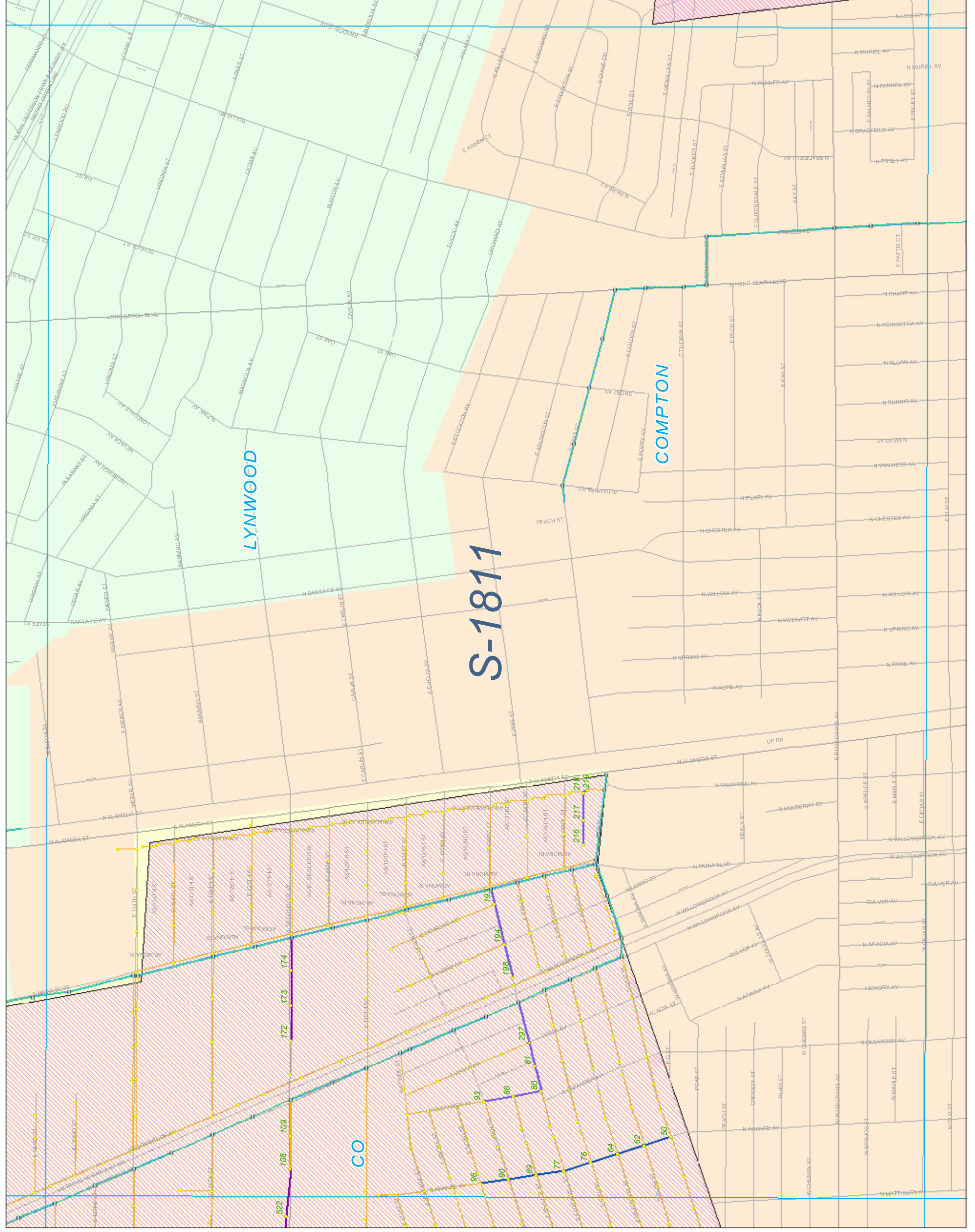


Maintenance Map
Periodics
 Unincorporated County Area
 CSMD South
 County Sanitation District
 S-1810



- Legend**
- Periodics**
- 30 DAYS
 - 60 DAYS
 - 90 DAYS
 - 120 DAYS
 - 150 DAYS
 - 180 DAYS
 - 12 MONTHS
 - 15 MONTHS
 - 18 MONTHS
- SMD Manholes**
- Standard
 - DROP
 - Shallow
 - Trap
 - Siphon
 - SMD Pump Stations
 - SMD Trunk MH
- SMD Sewers**
- Gravity Sewers
 - Force Mains
 - Siphons
 - SMD Trunks
 - SMD Operations Maps
- SSMP**
- Malibu Mesa Zone of the CSMD
 - Malibu Zone of the CSMD
 - Trancas Zone of the CSMD
 - Uninc. County Area Aneta Zone of the CSMD/City Hyperlan
 - Uninc. County Area CSMD North/County Sanitation District
 - Uninc. County Area CSMD South/County Sanitation District
 - Uninc. County Area CSMD-NW/County Sanitation District
 - Uninc. County Area CSMD/Las Virgenes Tapia
 - Uninc. County Area Lake Hughes Zone of the CSMD
- City**
- 1
 - 2
 - 3
 - 4
 - 5
 - 6
 - 9

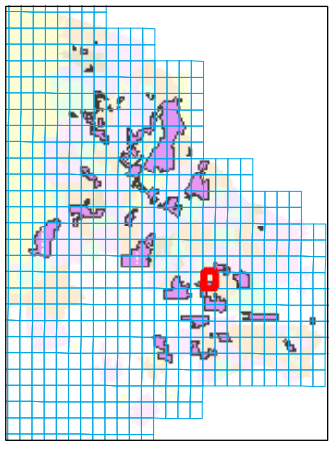
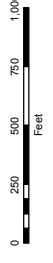
S-1810



S-1756

Maintenance Map Periodics

Unincorporated County Area CSMD South County Sanitation District S-1811



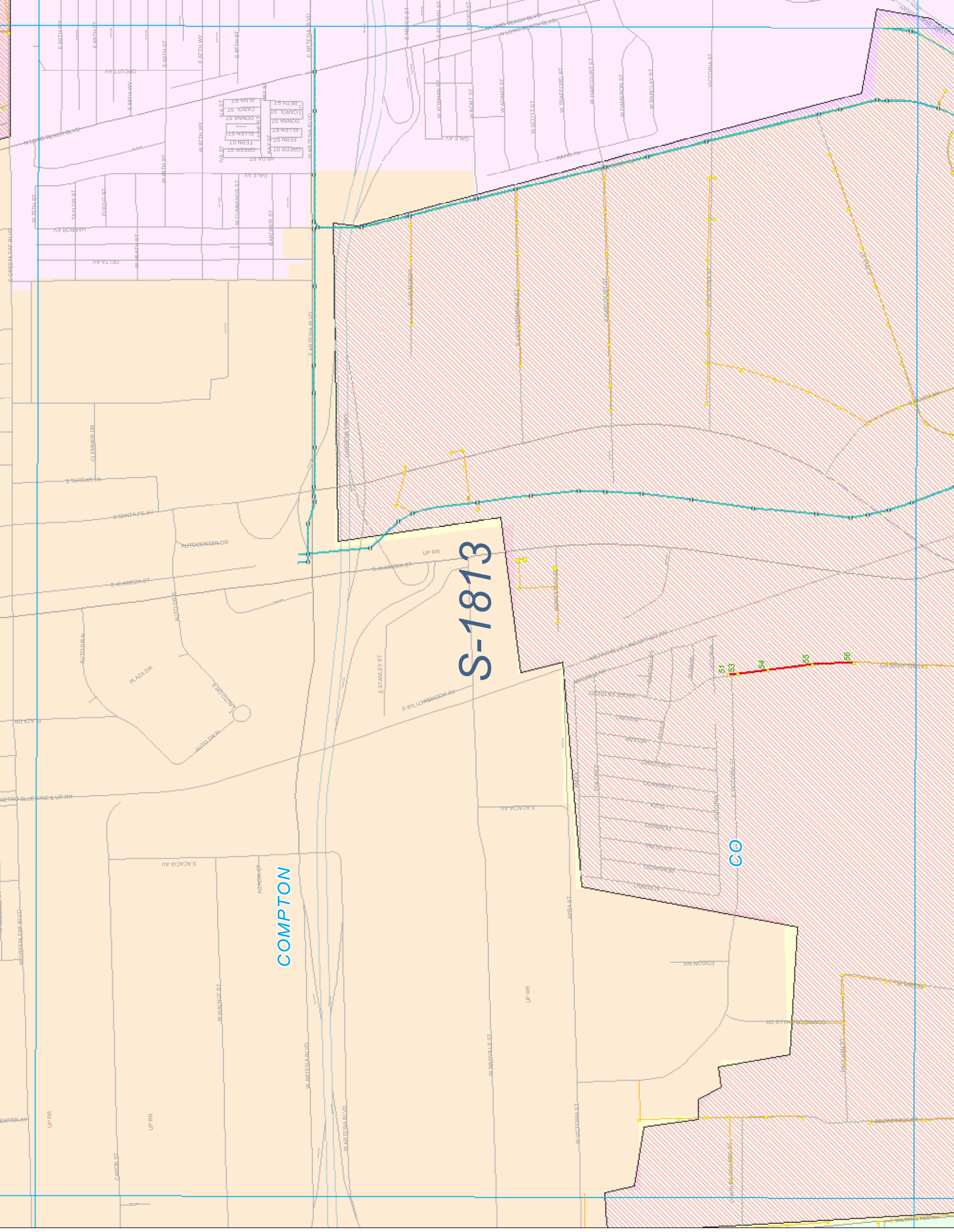
- Legend**
- Periodics**
- 30 DAYS
 - 60 DAYS
 - 90 DAYS
 - 120 DAYS
 - 150 DAYS
 - 180 DAYS
 - 12 MONTHS
 - 15 MONTHS
 - 18 MONTHS
- SMD Manholes**
- Standard
 - DROP
 - Shallow
 - Trap
 - Siphon
 - SMD Pump Stations
 - SMD Trunk MH
- SMD Sewers**
- Gravity Sewers
 - Force Mains
 - Siphons
 - SMD Trunks
 - SMD Operations Maps
- SSMP**
- Malibu Mesa Zone of the CSMD
 - Malibu Zone of the CSMD
 - Trancas Zone of the CSMD
 - Uninc. County Area Aneta Zone of the CSMD/City Hyperlan
 - Uninc. County Area CSMD North/County Sanitation District
 - Uninc. County Area CSMD South/County Sanitation District
 - Uninc. County Area CSMD-NW/County Sanitation District
 - Uninc. County Area CSMD/Las Virgenes Tapia
 - Uninc. County Area Lake Hughes Zone of the CSMD
- City**
- 1
 - 2
 - 3
 - 4
 - 5
 - 6
 - 9

S&C-1866

S-1812

S-1758

S-1814



Maintenance Map

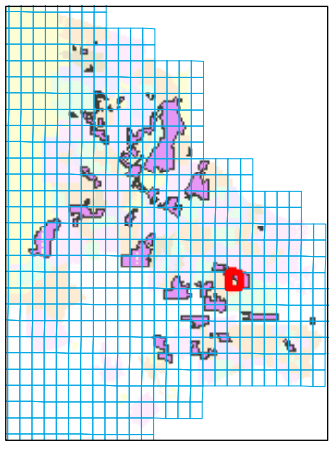
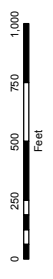
Periodics

Unincorporated County Area

CSMD South

County Sanitation District

S-1813

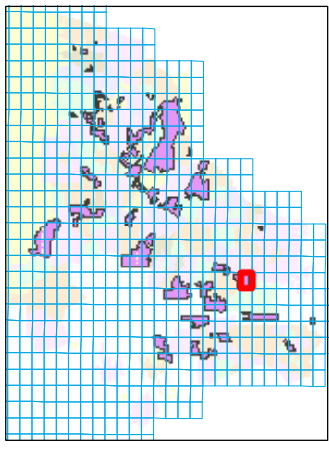



Legend

- Periodics**
 - 30 DAYS
 - 60 DAYS
 - 90 DAYS
 - 120 DAYS
 - 150 DAYS
 - 180 DAYS
 - 12 MONTHS
 - 15 MONTHS
 - 18 MONTHS
- SMD Manholes**
 - Standard
 - DROP
 - Shallow
 - Trap
 - Siphon
 - SMD Pump Stations
 - SMD Trunk MH
- SMD Sewers**
 - Gravity Sewers
 - Force Mains
 - Siphons
 - SMD Trunks
 - SMD Operations Maps
- SSMP**
 - Malibu Mesa Zone of the CSMD
 - Malibu Zone of the CSMD
 - Trancas Zone of the CSMD
 - Uninc. County Area Aneta Zone of the CSMD/City Hyperlan
 - Uninc. County Area CSMD North/County Sanitation District
 - Uninc. County Area CSMD South/County Sanitation District
 - Uninc. County Area CSMD-NW/County Sanitation District
 - Uninc. County Area CSMD/Las Virgenes Tapia
 - Uninc. County Area Lake Hughes Zone of the CSMD
- City**
 - 1
 - 2
 - 3
 - 4
 - 5
 - 6
 - 9

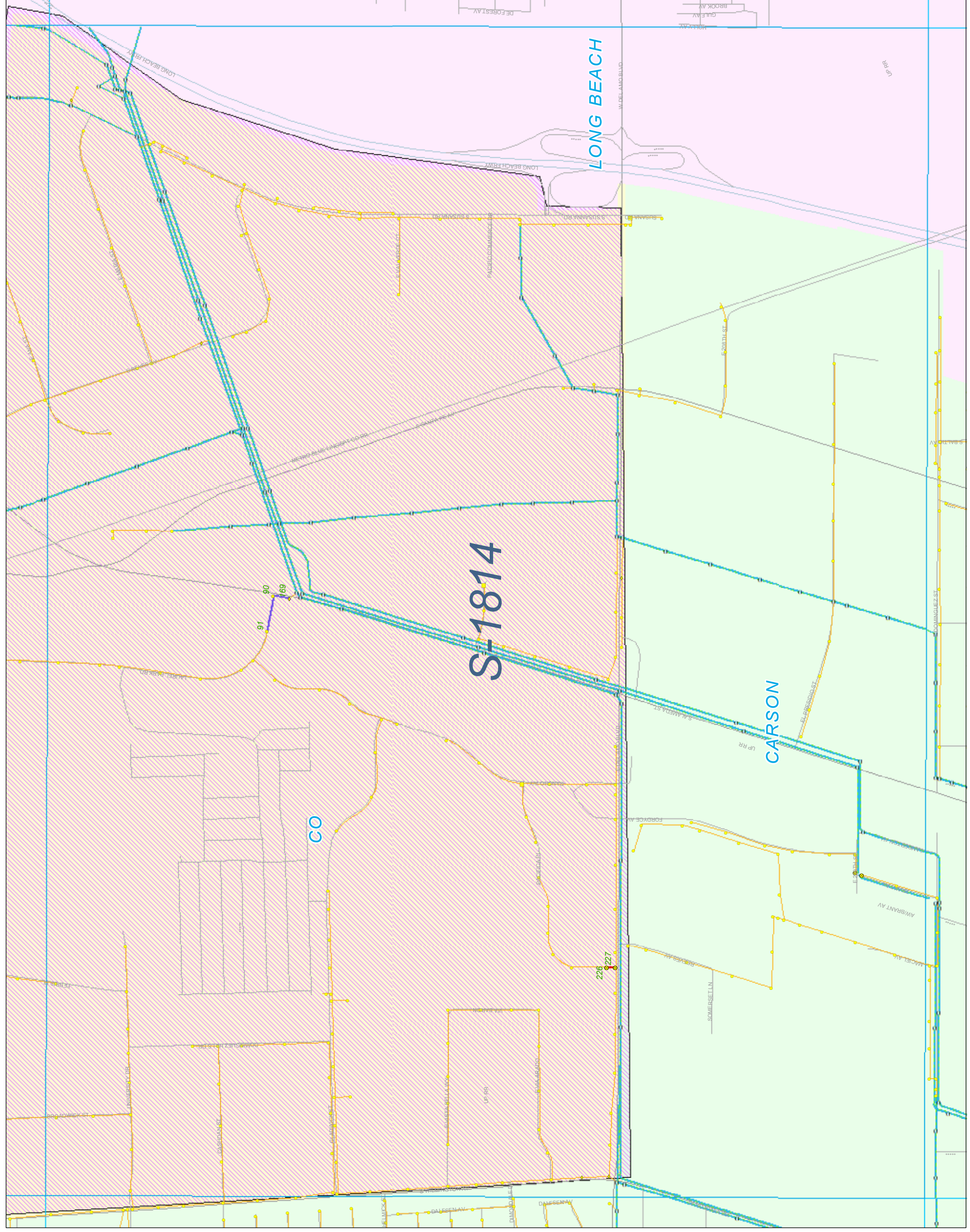
Maintenance Map Periodics

Unincorporated County Area
CSMD South
County Sanitation District
S-1814



- Legend**
- Periodics**
- 30 DAYS
 - 60 DAYS
 - 90 DAYS
 - 120 DAYS
 - 150 DAYS
 - 180 DAYS
 - 12 MONTHS
 - 15 MONTHS
 - 18 MONTHS
- SMD Manholes**
- Standard
 - DROP
 - Shallow
 - Trap
 - Siphon
- SMD Pump Stations**
- SMD Pump Stations
 - SMD Trunk MH
- SMD Sewers**
- Gravity Sewers
 - Force Mains
 - Siphons
 - SMD Trunks
 - SMD Operations Maps
- SSMP**
- Malibu Mesa Zone of the CSMD
 - Malibu Zone of the CSMD
 - Trancas Zone of the CSMD
 - Uninc. County Area Aneta Zone of the CSMD/City Hyperlan
 - Uninc. County Area CSMD North/County Sanitation District
 - Uninc. County Area CSMD South/County Sanitation District
 - Uninc. County Area CSMD-NW/County Sanitation District
 - Uninc. County Area CSMD Las Virgenes Tapia
 - Uninc. County Area Lake Hughes Zone of the CSMD
- City**
- 1
 - 2
 - 3
 - 4
 - 5
 - 6
 - 9

S-1813

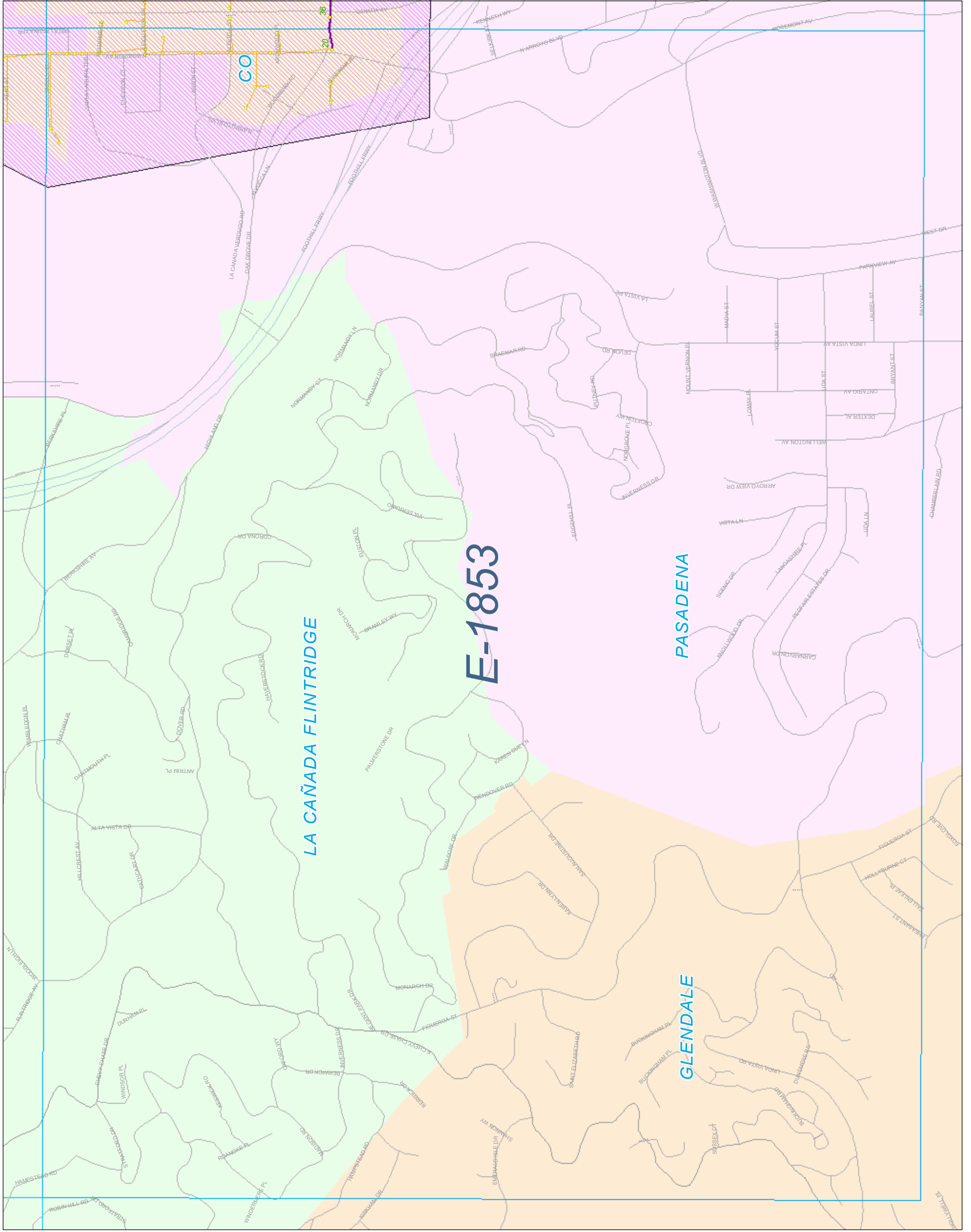


S-1759

C-1869

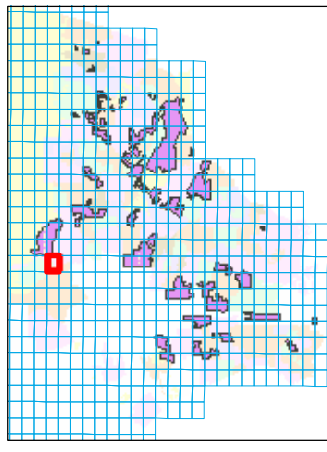

S-1815

E-1852



E-1907

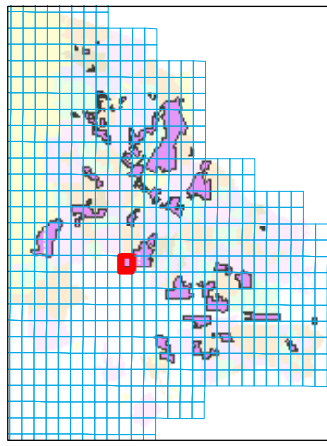
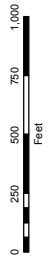
**Maintenance Map
Periodics**
Unincorporated County Area
CSMD South
County Sanitation District
E-1853



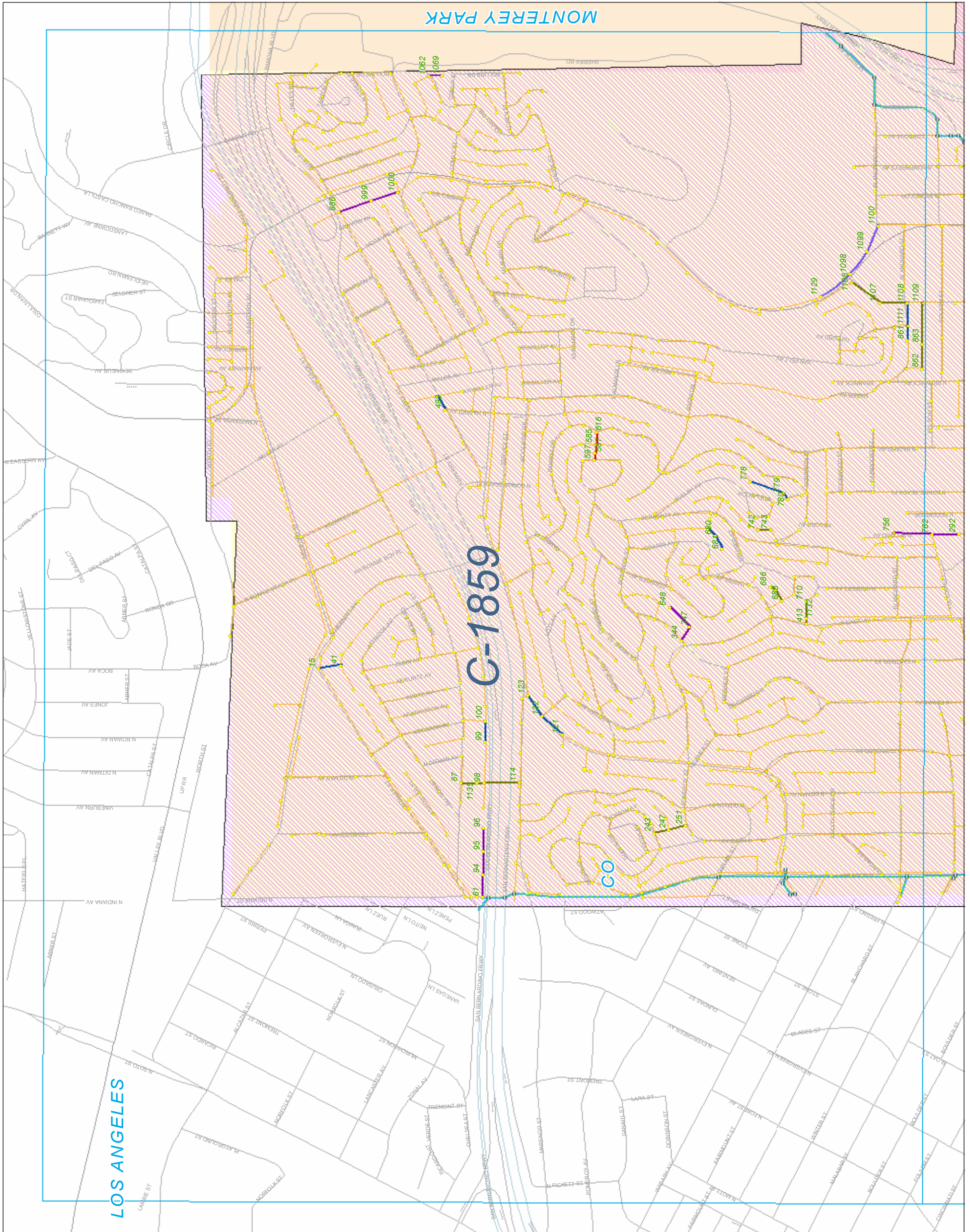
- Legend**
- Periodics**
- 30 DAYS
 - 60 DAYS
 - 90 DAYS
 - 120 DAYS
 - 150 DAYS
 - 180 DAYS
 - 12 MONTHS
 - 15 MONTHS
 - 18 MONTHS
- SMD Manholes**
- Standard
 - DROP
 - Shallow
 - Trap
 - Siphon
 - SMD Pump Stations
 - SMD Trunk MH
- SMD Sewers**
- Gravity Sewers
 - Force Mains
 - Siphons
 - SMD Trunks
 - SMD Operations Maps
- SSMP**
- Malibu Mesa Zone of the CSMD
 - Malibu Zone of the CSMD
 - Trancas Zone of the CSMD
 - Uninc. County Area Aneta Zone of the CSMD/City Hyperian
 - Uninc. County Area CSMD North/County Sanitation District
 - Uninc. County Area CSMD South/County Sanitation District
 - Uninc. County Area CSMD-NW/County Sanitation District
 - Uninc. County Area CSMD-Las Virgenes Tapia
 - Uninc. County Area Lake Hughes Zone of the CSMD
- City**
- 1
 - 2
 - 3
 - 4
 - 5
 - 6
 - 9

Maintenance Map Periodics

Unincorporated County Area CSMD South County Sanitation District C-1859



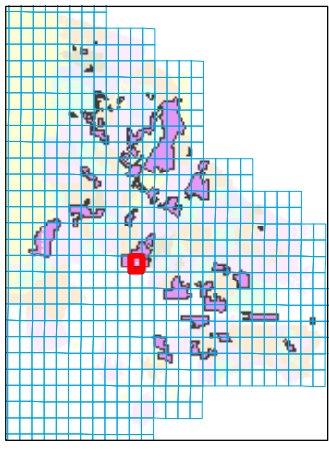

- Legend**
- Periodics**
- 30 DAYS
 - 60 DAYS
 - 90 DAYS
 - 120 DAYS
 - 150 DAYS
 - 180 DAYS
 - 12 MONTHS
 - 15 MONTHS
 - 18 MONTHS
- SMD Manholes**
- Standard
 - DROP
 - Shallow
 - Trap
 - Siphon
- SMD Sewers**
- SMD Pump Stations
 - SMD Trunk MH
 - Gravity Sewers
 - Force Mains
 - Siphons
 - SMD Trunks
 - SMD Operations Maps
- SSMP**
- Malibu Mesa Zone of the CSMD
 - Malibu Zone of the CSMD
 - Trancas Zone of the CSMD
 - Uninc. County Area Aneta Zone of the CSMD/City Hyperian
 - Uninc. County Area CSMD North/County Sanitation District
 - Uninc. County Area CSMD South/County Sanitation District
 - Uninc. County Area CSMD-NW/County Sanitation District
 - Uninc. County Area CSMD/Las Virgenes Tapia
 - Uninc. County Area Lake Hughes Zone of the CSMD
- City**
- 1
 - 2
 - 3
 - 4
 - 5
 - 6
 - 9



C-1860

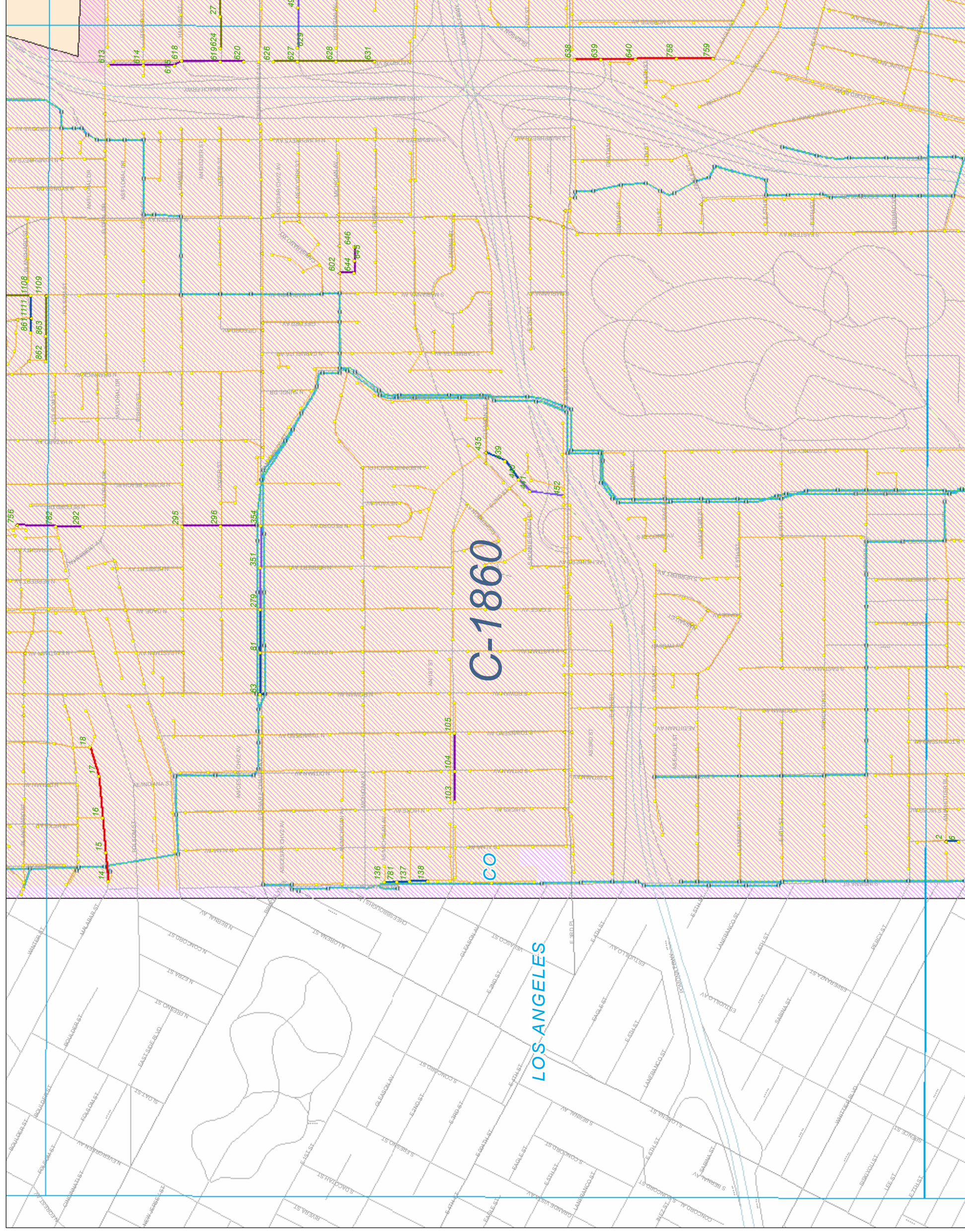
Maintenance Map Periodics

Unincorporated County Area CSMD South County Sanitation District C-1860



- Legend**
- Periodics**
- 30 DAYS
 - 60 DAYS
 - 90 DAYS
 - 120 DAYS
 - 150 DAYS
 - 180 DAYS
 - 12 MONTHS
 - 15 MONTHS
 - 18 MONTHS
- SMD Manholes**
- Standard
 - DROP
 - Shallow
 - Trap
 - Siphon
 - SMD Pump Stations
 - SMD Trunk MH
- SMD Sewers**
- Gravity Sewers
 - Force Mains
 - Siphons
 - SMD Trunks
 - SMD Operations Maps
- SSMP**
- Malibu Mesa Zone of the CSMD
 - Malibu Zone of the CSMD
 - Trancas Zone of the CSMD
 - Uninc. County Area Aneta Zone of the CSMD/City Hyperian
 - Uninc. County Area CSMD North/County Sanitation District
 - Uninc. County Area CSMD South/County Sanitation District
 - Uninc. County Area CSMD-NW/County Sanitation District
 - Uninc. County Area CSMD/Las Virgenes Tapia
 - Uninc. County Area Lake Hughes Zone of the CSMD
- City**
- 1
 - 2
 - 3
 - 4
 - 5
 - 6
 - 9

C-1859

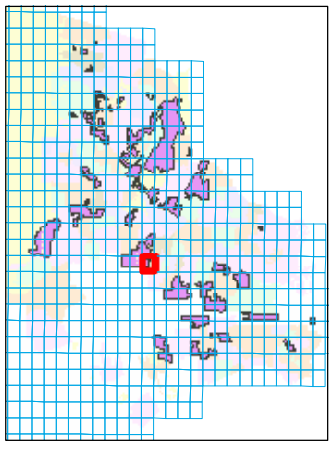



C-1914

C-1861

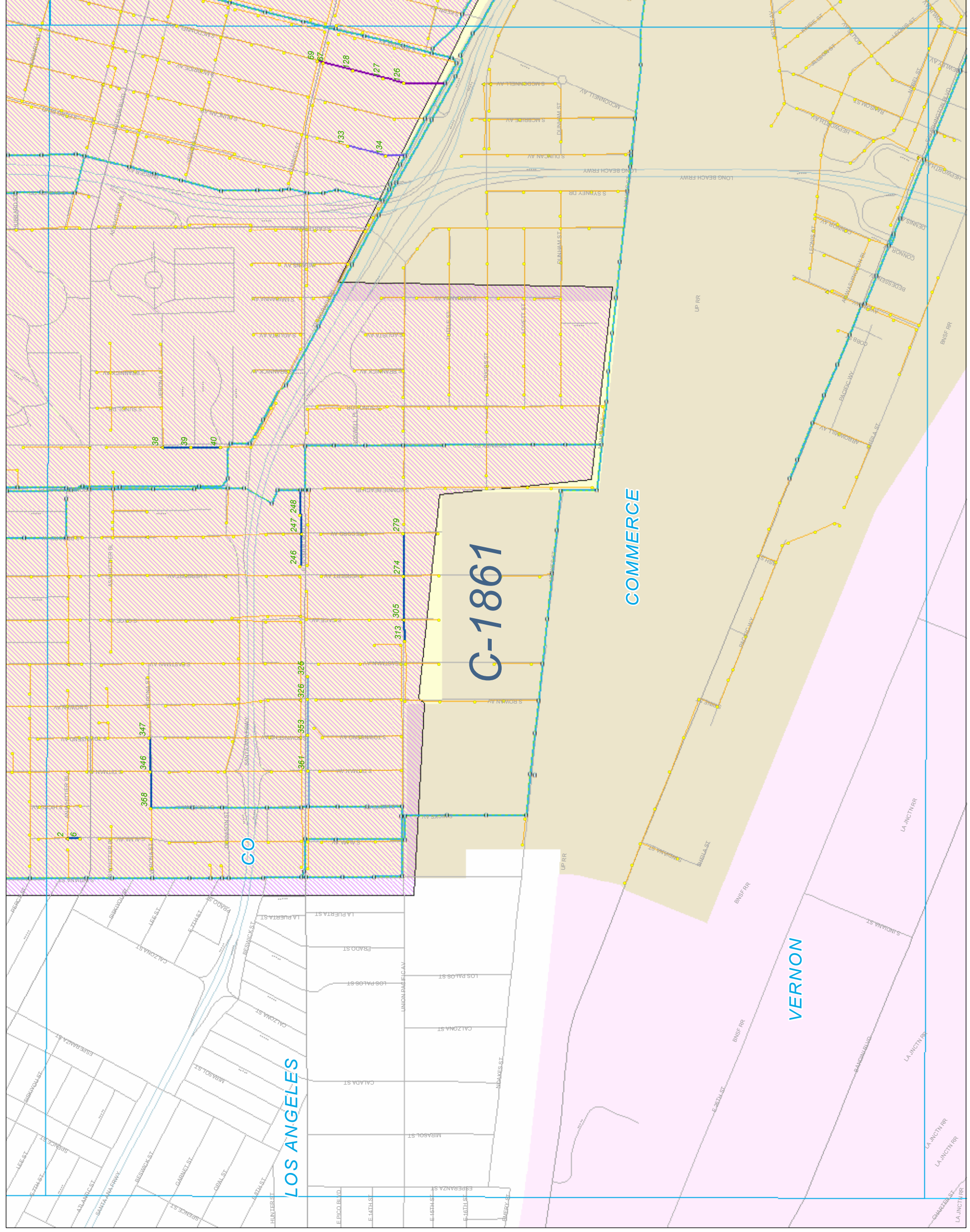
Maintenance Map Periodics

Unincorporated County Area CSMD South County Sanitation District C-1861



- Legend**
- Periodics**
- 30 DAYS
 - 60 DAYS
 - 90 DAYS
 - 120 DAYS
 - 150 DAYS
 - 180 DAYS
 - 12 MONTHS
 - 15 MONTHS
 - 18 MONTHS
- SMD Manholes**
- Standard
 - DROP
 - Shallow
 - Trap
 - Siphon
 - SMD Pump Stations
 - SMD Trunk MH
- SMD Sewers**
- Gravity Sewers
 - Force Mains
 - Siphons
 - SMD Trunks
 - SMD Operations Maps
- SSMP**
- Malibu Mesa Zone of the CSMD
 - Malibu Zone of the CSMD
 - Trancas Zone of the CSMD
 - Uninc. County Area Aneta Zone of the CSMD/City Hyperian
 - Uninc. County Area CSMD North/County Sanitation District
 - Uninc. County Area CSMD South/County Sanitation District
 - Uninc. County Area CSMD-NW/County Sanitation District
 - Uninc. County Area CSMD Las Virgenes Tapia
 - Uninc. County Area Lake Hughes Zone of the CSMD
- City**
- 1
 - 2
 - 3
 - 4
 - 5
 - 6
 - 9

C-1860

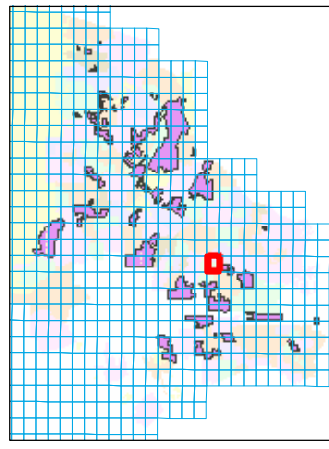
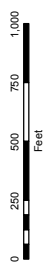


C-1915

C-1862

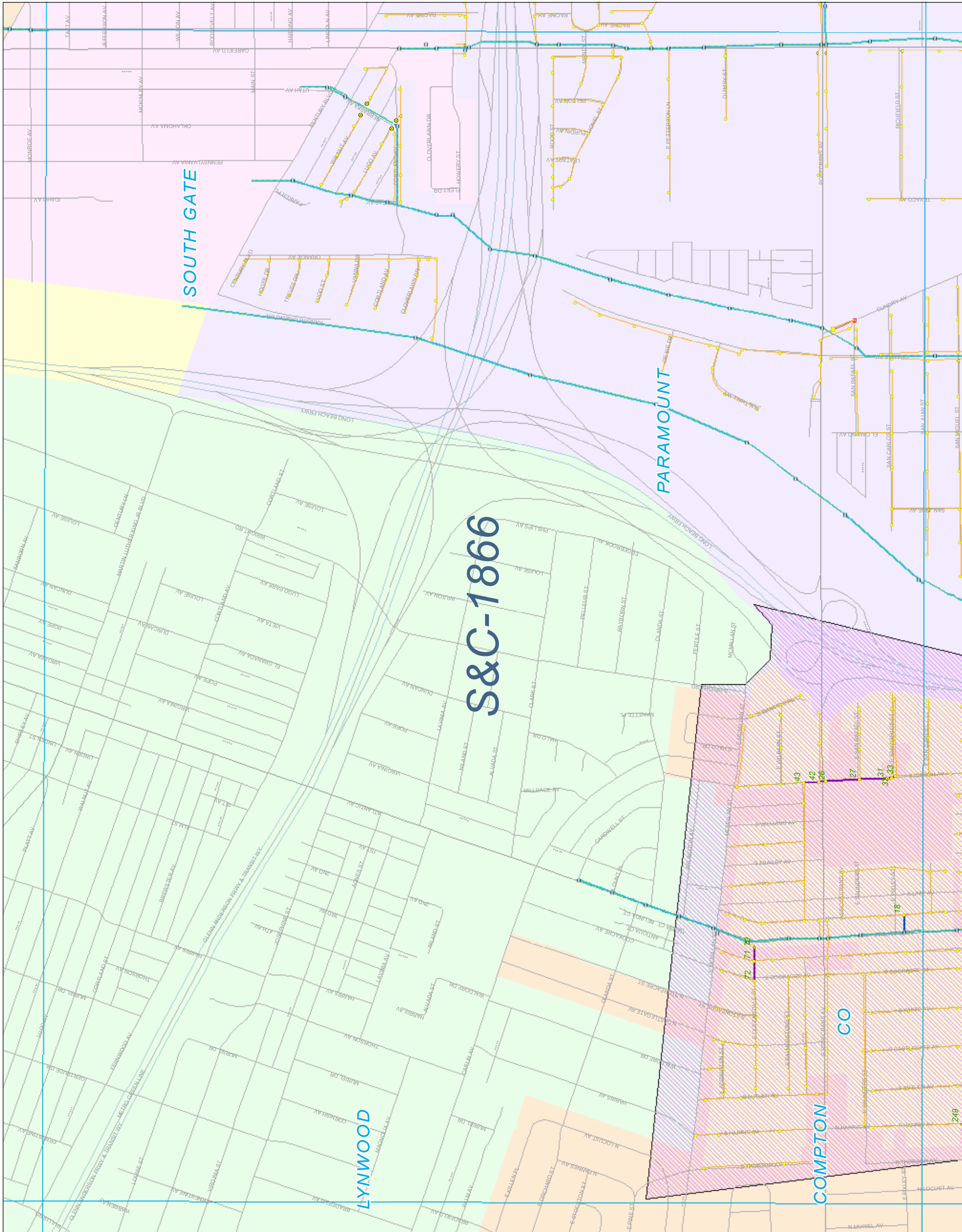
Maintenance Map Periodics

Unincorporated County Area
CSMD South
County Sanitation District
S&C-1866



- Legend**
- Periodics**
- 30 DAYS
 - 60 DAYS
 - 90 DAYS
 - 120 DAYS
 - 150 DAYS
 - 180 DAYS
 - 12 MONTHS
 - 15 MONTHS
 - 18 MONTHS
- SMD Manholes**
- Standard
 - DROP
 - Shallow
 - Trap
 - Siphon
 - SMD Pump Stations
 - SMD Trunk MH
- SMD Sewers**
- Gravity Sewers
 - Force Mains
 - Siphons
 - SMD Trunks
 - SMD Operations Maps
- SSMP**
- Malibu Mesa Zone of the CSMD
 - Malibu Zone of the CSMD
 - Trancas Zone of the CSMD
 - Uninc. County Area Aneta Zone of the CSMD/City Hyperlan
 - Uninc. County Area CSMD North/County Sanitation District
 - Uninc. County Area CSMD South/County Sanitation District
 - Uninc. County Area CSMD-NW/County Sanitation District
 - Uninc. County Area CSMD/Las Virgenes Tapia
 - Uninc. County Area Lake Hughes Zone of the CSMD
- City**
- 1
 - 2
 - 3
 - 4
 - 5
 - 6
 - 9

C-1920



S-1811

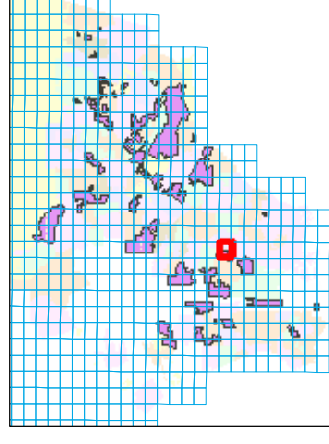
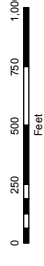
S&C-1867

S&C-1866

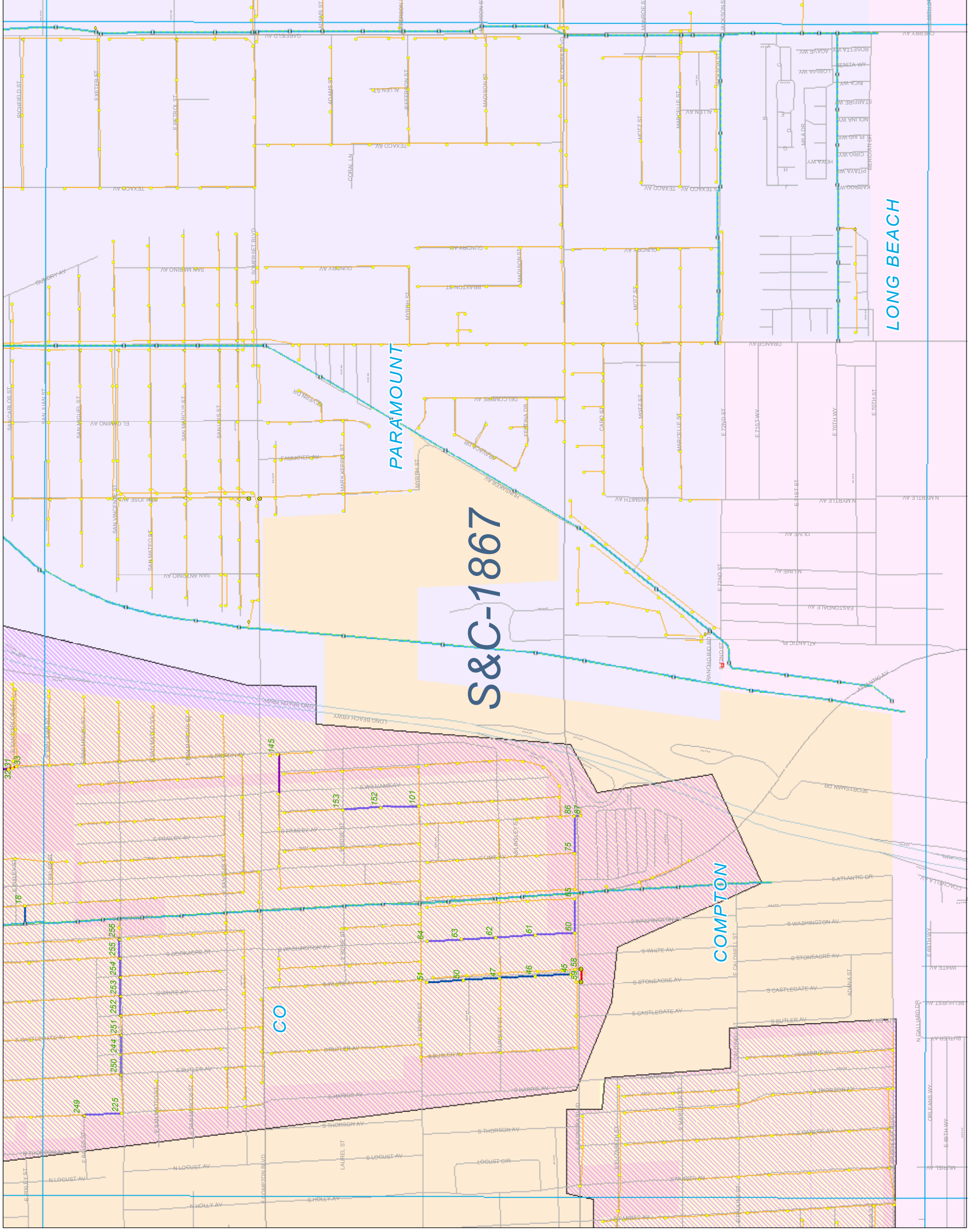
S-1812

C-1921

Maintenance Map
Periodics
 Unincorporated County Area
 CSMD South
 County Sanitation District
 S&C-1867

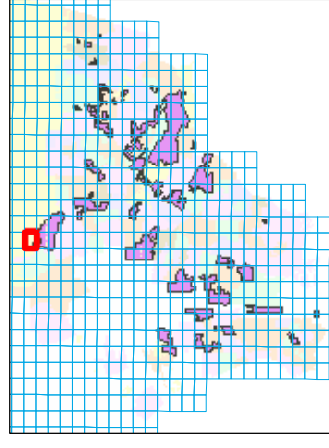
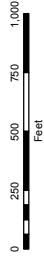
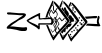


- Legend**
- Periodics**
- 30 DAYS
 - 60 DAYS
 - 90 DAYS
 - 120 DAYS
 - 150 DAYS
 - 180 DAYS
 - 12 MONTHS
 - 15 MONTHS
 - 18 MONTHS
- SMD Manholes**
- Standard
 - DROP
 - Shallow
 - Trap
 - Siphon
 - SMD Pump Stations
 - SMD Trunk MH
- SMD Sewers**
- Gravity Sewers
 - Force Mains
 - Siphons
 - SMD Trunks
 - SMD Operations Maps
- SSMP**
- Malibu Mesa Zone of the CSMD
 - Malibu Zone of the CSMD
 - Trancas Zone of the CSMD
 - Uninc. County Area Aneta Zone of the CSMD/City Hyperian
 - Uninc. County Area CSMD North/County Sanitation District
 - Uninc. County Area CSMD South/County Sanitation District
 - Uninc. County Area CSMD-NW/County Sanitation District
 - Uninc. County Area CSMD-Las Virgenes Tapia
 - Uninc. County Area Lake Hughes Zone of the CSMD
- City**
- 1
 - 2
 - 3
 - 4
 - 5
 - 6
 - 9

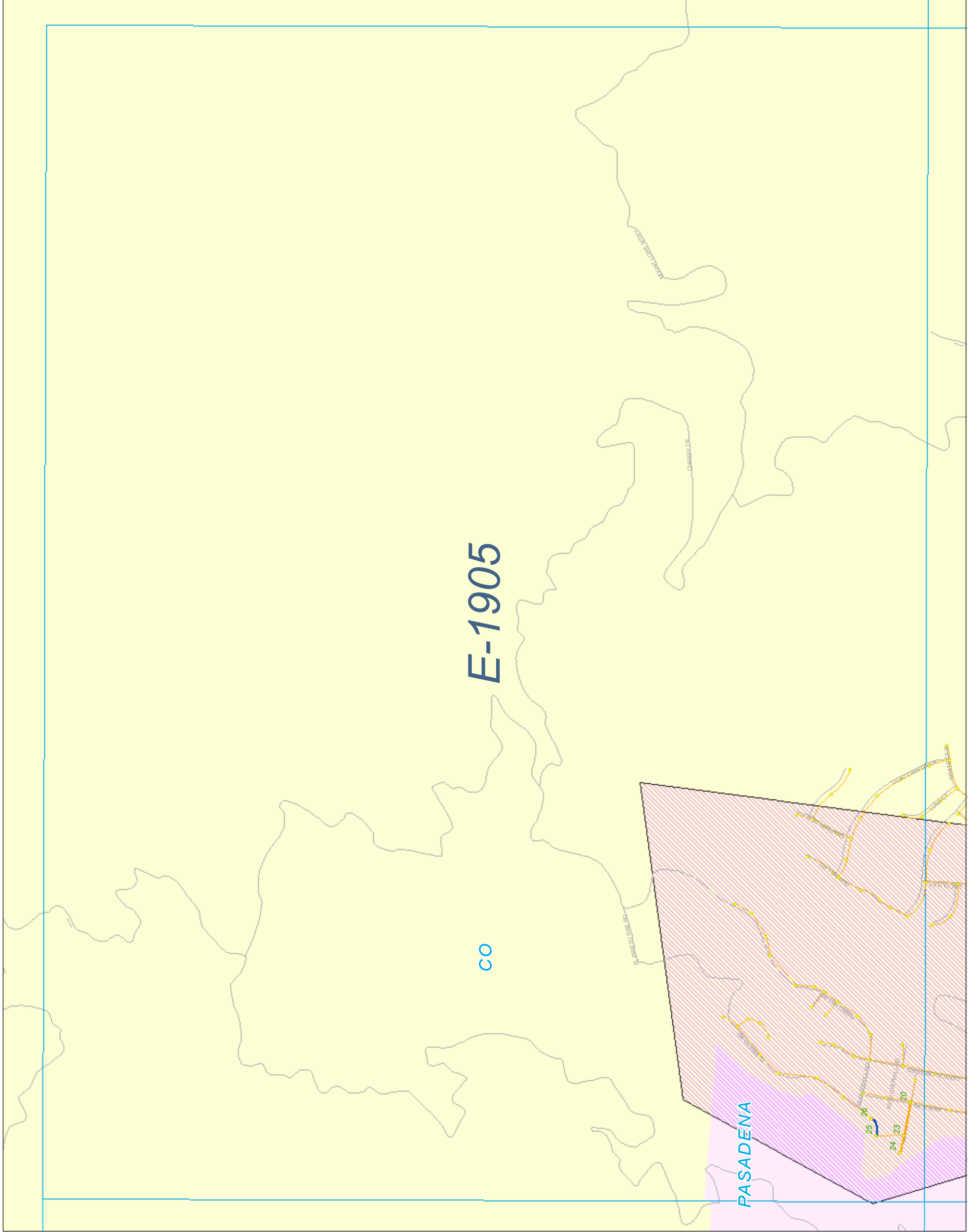


Maintenance Map Periodics

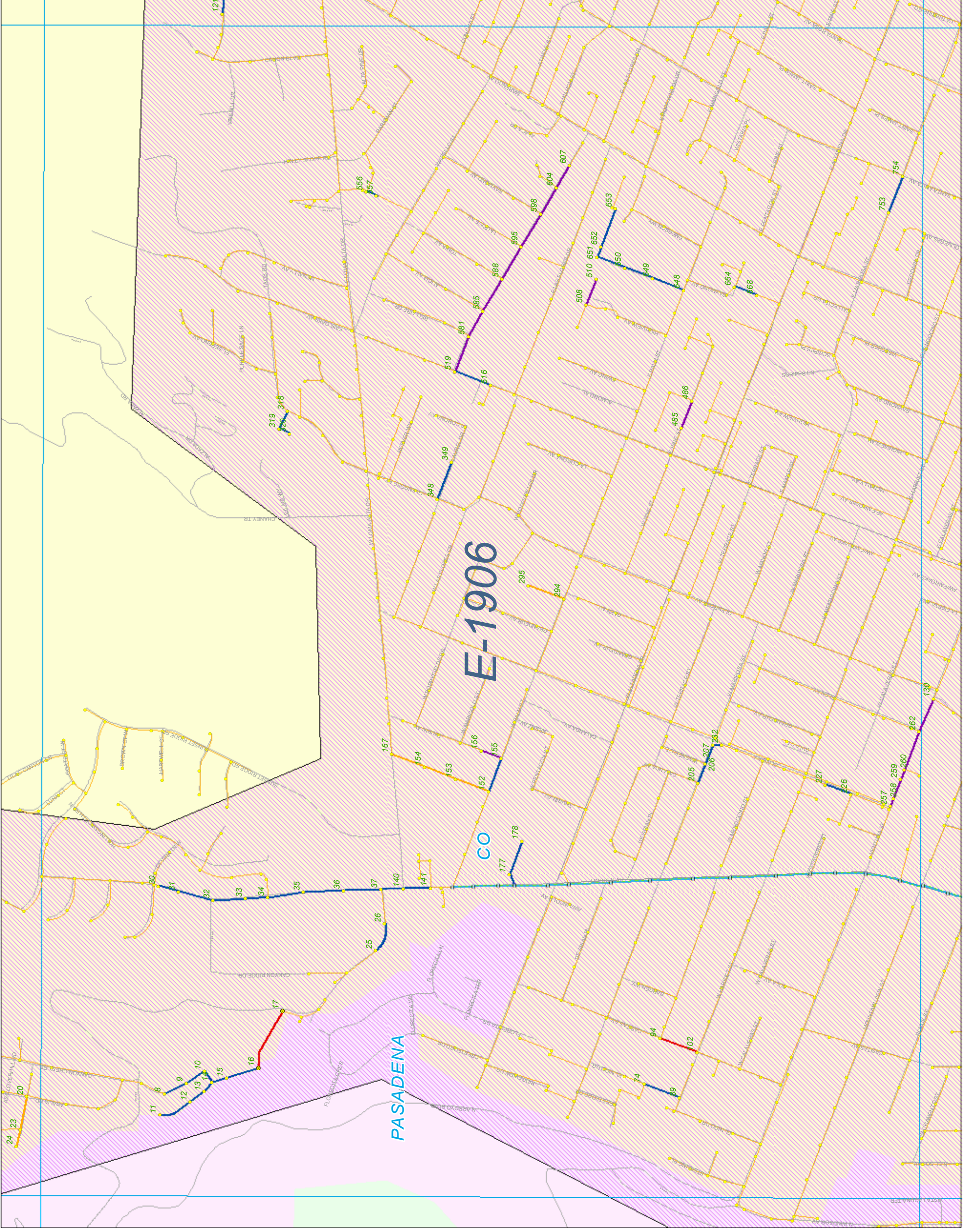
Unincorporated County Area
CSMD South
County Sanitation District
E-1905



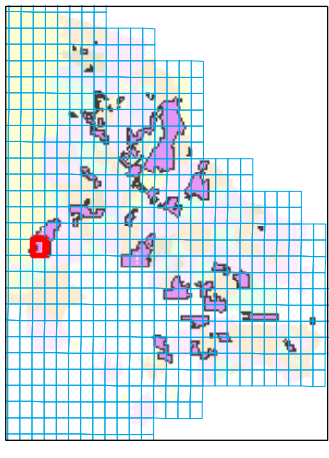
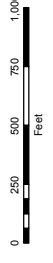
- Legend**
- Periodics**
- 30 DAYS
 - 60 DAYS
 - 90 DAYS
 - 120 DAYS
 - 150 DAYS
 - 180 DAYS
 - 12 MONTHS
 - 15 MONTHS
 - 18 MONTHS
- SMD Manholes**
- Standard
 - DROP
 - Shallow
 - Trap
 - Siphon
 - SMD Pump Stations
 - SMD Trunk MH
- SMD Sewers**
- Gravity Sewers
 - Force Mains
 - Siphons
 - SMD Trunks
 - SMD Operations Maps
- SSMP**
- Malibu Mesa Zone of the CSMD
 - Malibu Zone of the CSMD
 - Trancas Zone of the CSMD
 - Uninc. County Area Aneta Zone of the CSMD/City Hyperian
 - Uninc. County Area CSMD North/County Sanitation District
 - Uninc. County Area CSMD South/County Sanitation District
 - Uninc. County Area CSMD-NW/County Sanitation District
 - Uninc. County Area CSMD Las Virgenes Tapia
 - Uninc. County Area Lake Hughes Zone of the CSMD
- City**
- 1
 - 2
 - 3
 - 4
 - 5
 - 6
 - 9



E-1851



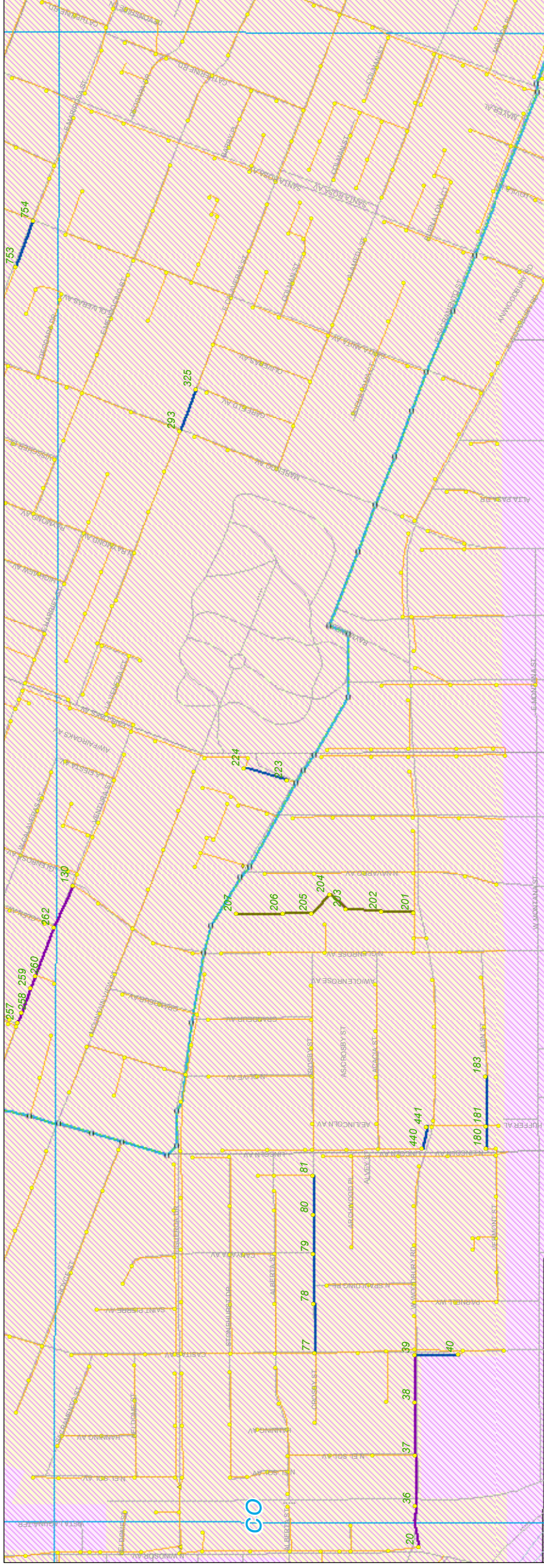
**Maintenance Map
Periodics**
Unincorporated County Area
CSMD South
County Sanitation District
E-1906



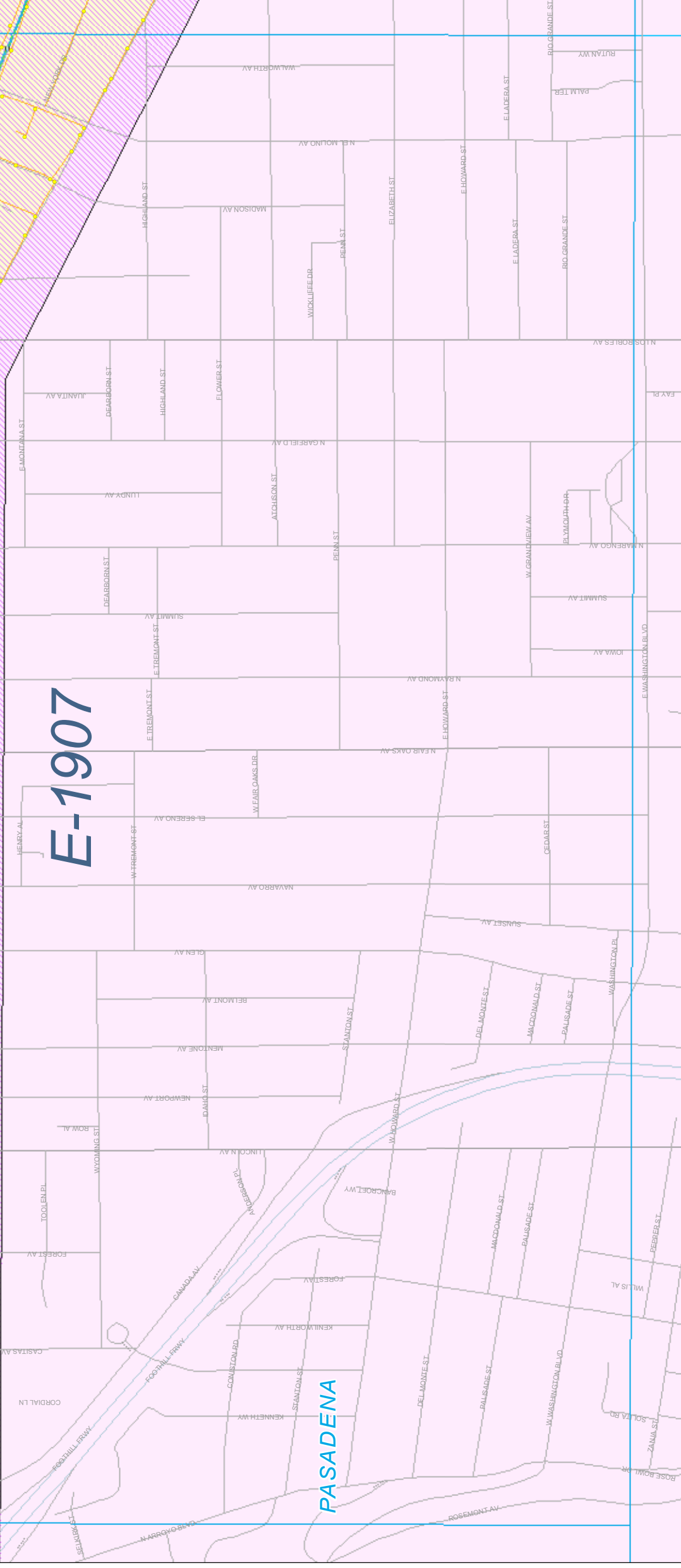
- Legend**
- Periodics**
- 30 DAYS
 - 60 DAYS
 - 90 DAYS
 - 120 DAYS
 - 150 DAYS
 - 180 DAYS
 - 12 MONTHS
 - 15 MONTHS
 - 18 MONTHS
- SMD Manholes**
- Standard
 - DROP
 - Shallow
 - Trap
 - Siphon
 - SMD Pump Stations
 - SMD Trunk MH
- SMD Sewers**
- Gravity Sewers
 - Force Mains
 - Siphons
 - SMD Trunks
 - SMD Operations Maps
- SSMP**
- Malibu Mesa Zone of the CSMD
 - Malibu Zone of the CSMD
 - Trancas Zone of the CSMD
 - Uninc. County Area Aneta Zone of the CSMD/City Hyperlan
 - Uninc. County Area CSMD North/County Sanitation District
 - Uninc. County Area CSMD South/County Sanitation District
 - Uninc. County Area CSMD-NW/County Sanitation District
 - Uninc. County Area CSMD-Las Virgenes Tapia
 - Uninc. County Area Lake Hughes Zone of the CSMD
- City**
- 1
 - 2
 - 3
 - 4
 - 5
 - 6
 - 9

E-1960

E-1906



E-1853

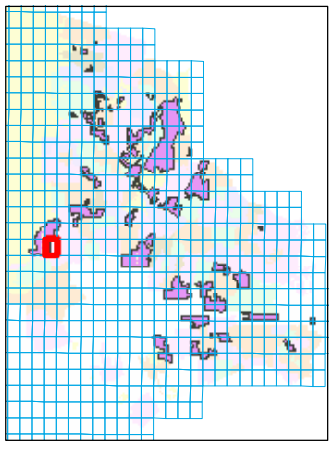
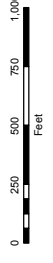


E-1907

E-1961

Maintenance Map Periodics

Unincorporated County Area CSMD South County Sanitation District E-1907



Legend

Periodics

- 30 DAYS
- 60 DAYS
- 90 DAYS
- 120 DAYS
- 150 DAYS
- 180 DAYS
- 12 MONTHS
- 15 MONTHS
- 18 MONTHS

SMD Manholes

- Standard
- DROP
- Shallow
- Trap
- Siphon
- SMD Pump Stations
- SMD Trunk MH

SMD Sewers

- Gravity Sewers
- Force Mains
- Siphons
- SMD Trunks
- SMD Operations Maps

SSMP

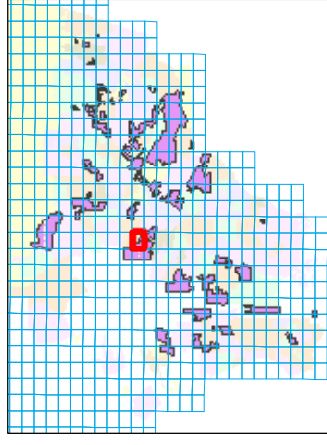
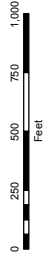
- Malibu Mesa Zone of the CSMD
- Malibu Zone of the CSMD
- Trancas Zone of the CSMD
- Uninc. County Area Aneta Zone of the CSMD/City Hyperlan
- Uninc. County Area CSMD North/County Sanitation District
- Uninc. County Area CSMD South/County Sanitation District
- Uninc. County Area CSMD-NW/County Sanitation District
- Uninc. County Area CSMD-Las Virgenes Tapia
- Uninc. County Area Lake Hughes Zone of the CSMD

City

- 1
- 2
- 3
- 4
- 5
- 6
- 9

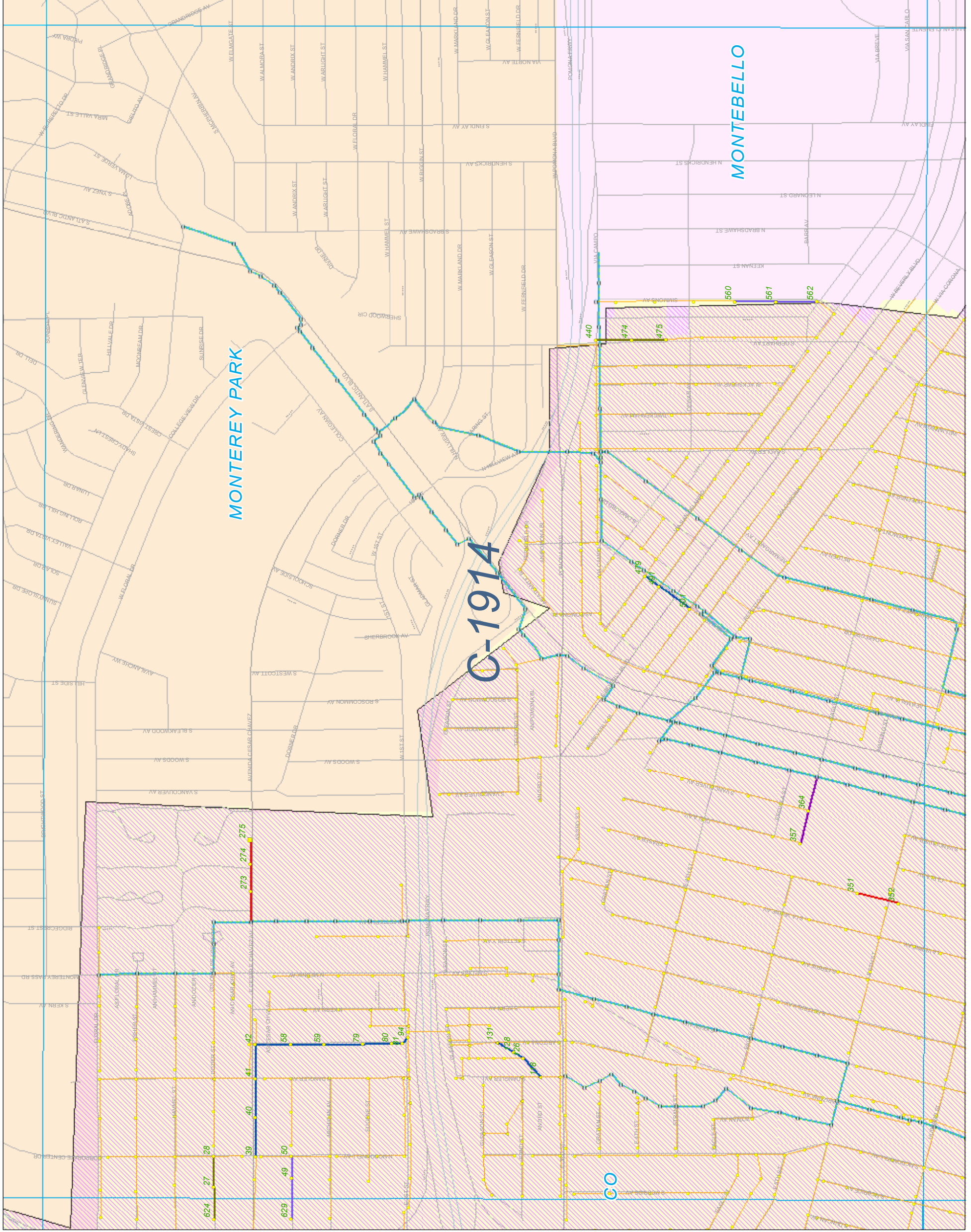
Maintenance Map Periodics

Unincorporated County Area CSMD South County Sanitation District C-1914



Legend

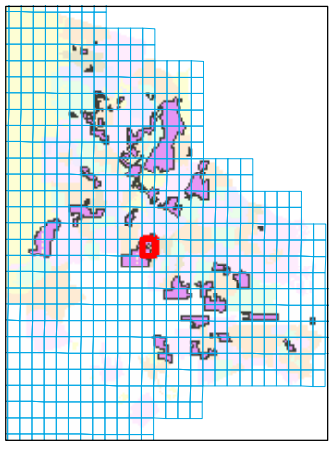
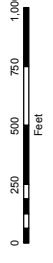
- Periodics**
- 30 DAYS
 - 60 DAYS
 - 90 DAYS
 - 120 DAYS
 - 150 DAYS
 - 180 DAYS
 - 12 MONTHS
 - 15 MONTHS
 - 18 MONTHS
- SMD Manholes**
- Standard
 - DROP
 - Shallow
 - Trap
 - Siphon
 - SMD Pump Stations
 - SMD Trunk MH
- SMD Sewers**
- Gravity Sewers
 - Force Mains
 - Siphons
 - SMD Trunks
 - SMD Operations Maps
- SSMP**
- Malibu Mesa Zone of the CSMD
 - Malibu Zone of the CSMD
 - Trancas Zone of the CSMD
 - Uninc. County Area Aneta Zone of the CSMD/City Hyperlan
 - Uninc. County Area CSMD North/County Sanitation District
 - Uninc. County Area CSMD South/County Sanitation District
 - Uninc. County Area CSMD-NW/County Sanitation District
 - Uninc. County Area CSMD/Las Virgenes Tapia
 - Uninc. County Area Lake Hughes Zone of the CSMD
- City**
- 1
 - 2
 - 3
 - 4
 - 5
 - 6
 - 9



C-1860

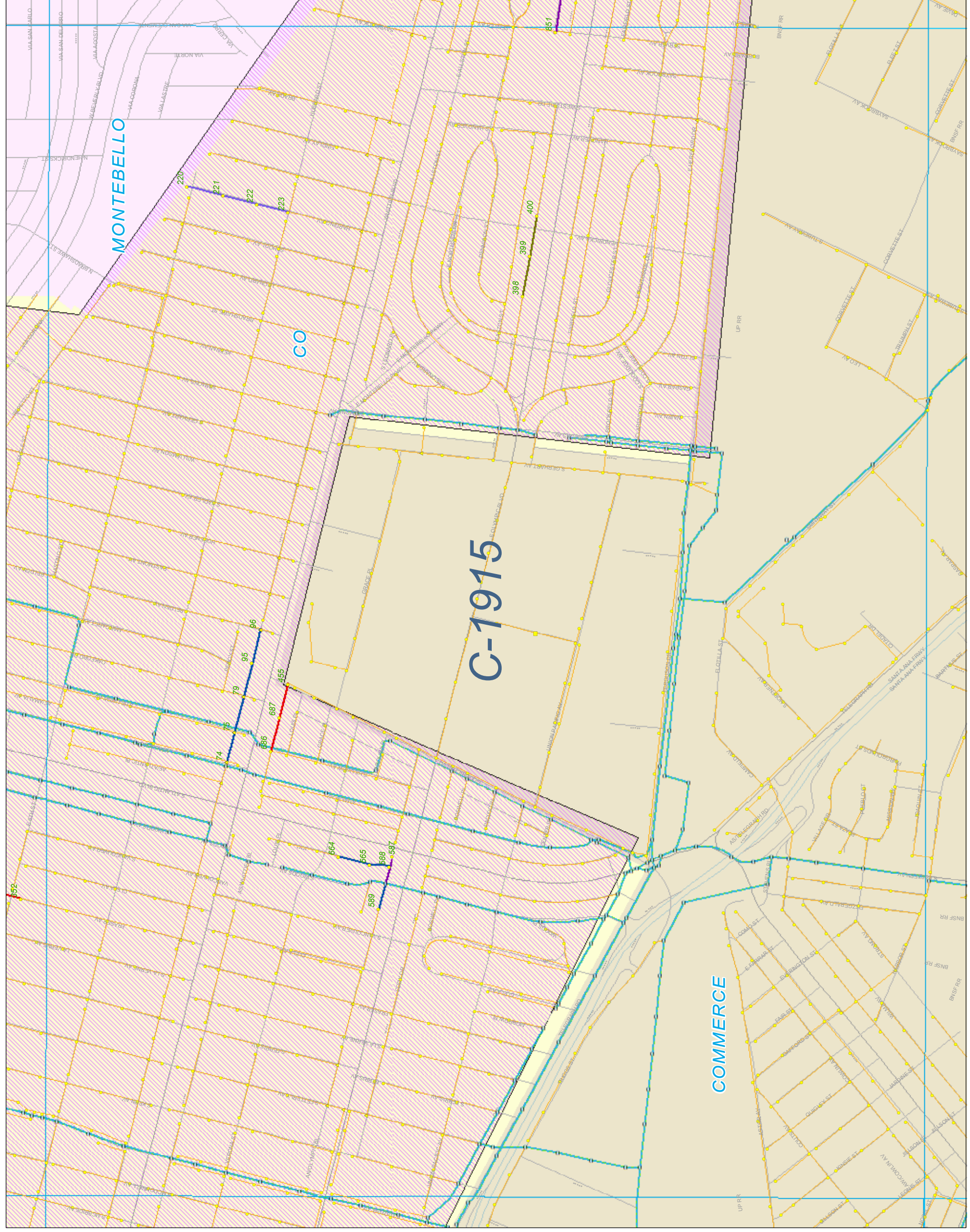
Maintenance Map Periodics

Unincorporated County Area CSMD South County Sanitation District C-1915



- Legend**
- Periodics**
- 30 DAYS
 - 60 DAYS
 - 90 DAYS
 - 120 DAYS
 - 150 DAYS
 - 180 DAYS
 - 12 MONTHS
 - 15 MONTHS
 - 18 MONTHS
- SMD Manholes**
- Standard
 - DROP
 - Shallow
 - Trap
 - Siphon
 - SMD Pump Stations
 - SMD Trunk MH
- SMD Sewers**
- Gravity Sewers
 - Force Mains
 - Siphons
 - SMD Trunks
 - SMD Operations Maps
- SSMP**
- Malibu Mesa Zone of the CSMD
 - Malibu Zone of the CSMD
 - Trancas Zone of the CSMD
 - Uninc. County Area Aneta Zone of the CSMD/City Hyperlan
 - Uninc. County Area CSMD North/County Sanitation District
 - Uninc. County Area CSMD South/County Sanitation District
 - Uninc. County Area CSMD-NW/County Sanitation District
 - Uninc. County Area CSMD-Las Virgenes Tapia
 - Uninc. County Area Lake Hughes Zone of the CSMD
- City**
- 1
 - 2
 - 3
 - 4
 - 5
 - 6
 - 9

C-1914



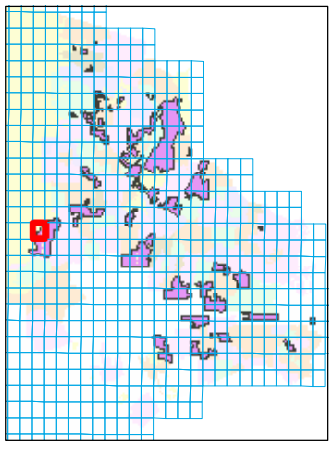

C-1969

C-1861

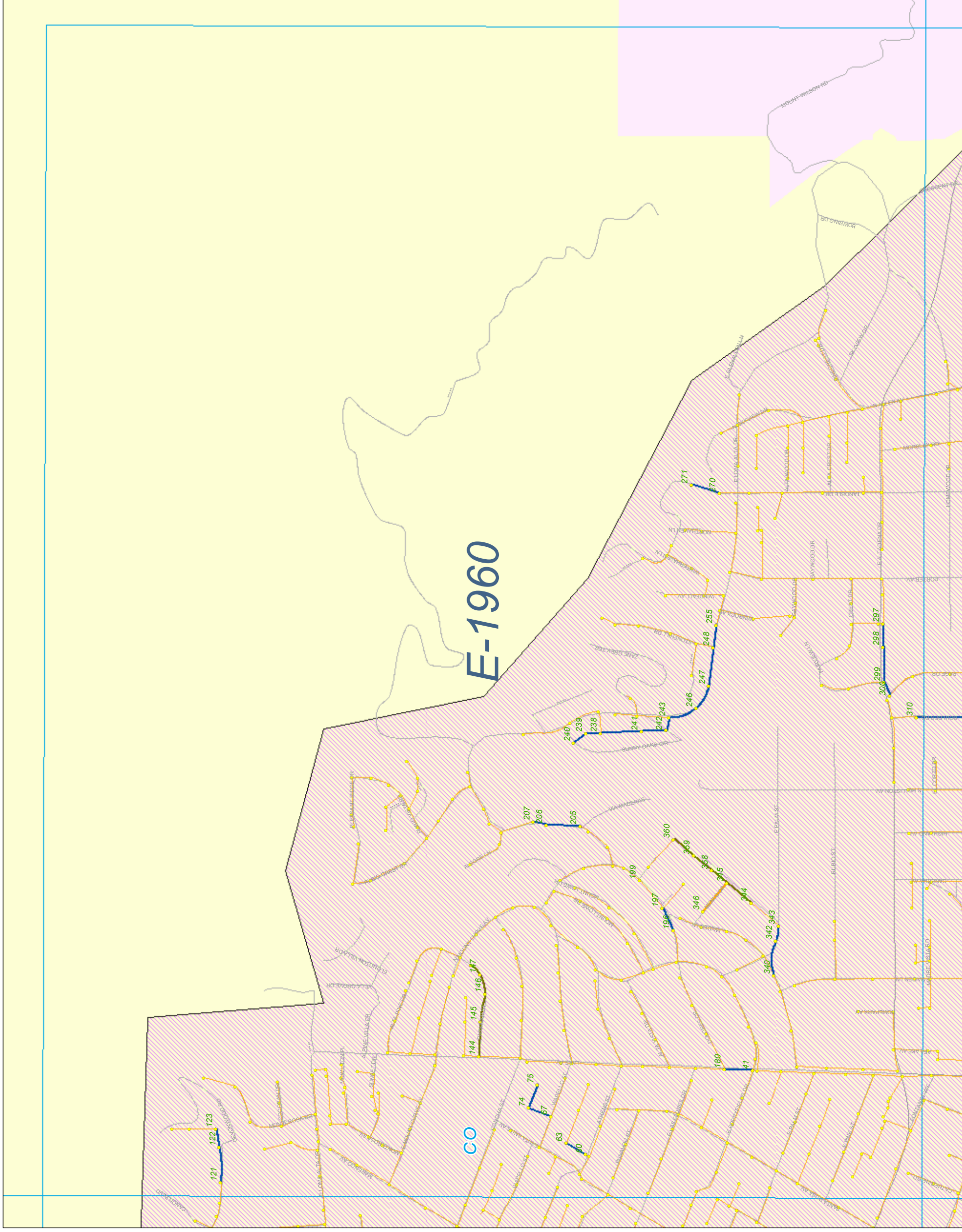
C-1916

Maintenance Map Periodics

Unincorporated County Area
CSMD South
County Sanitation District
E-1960



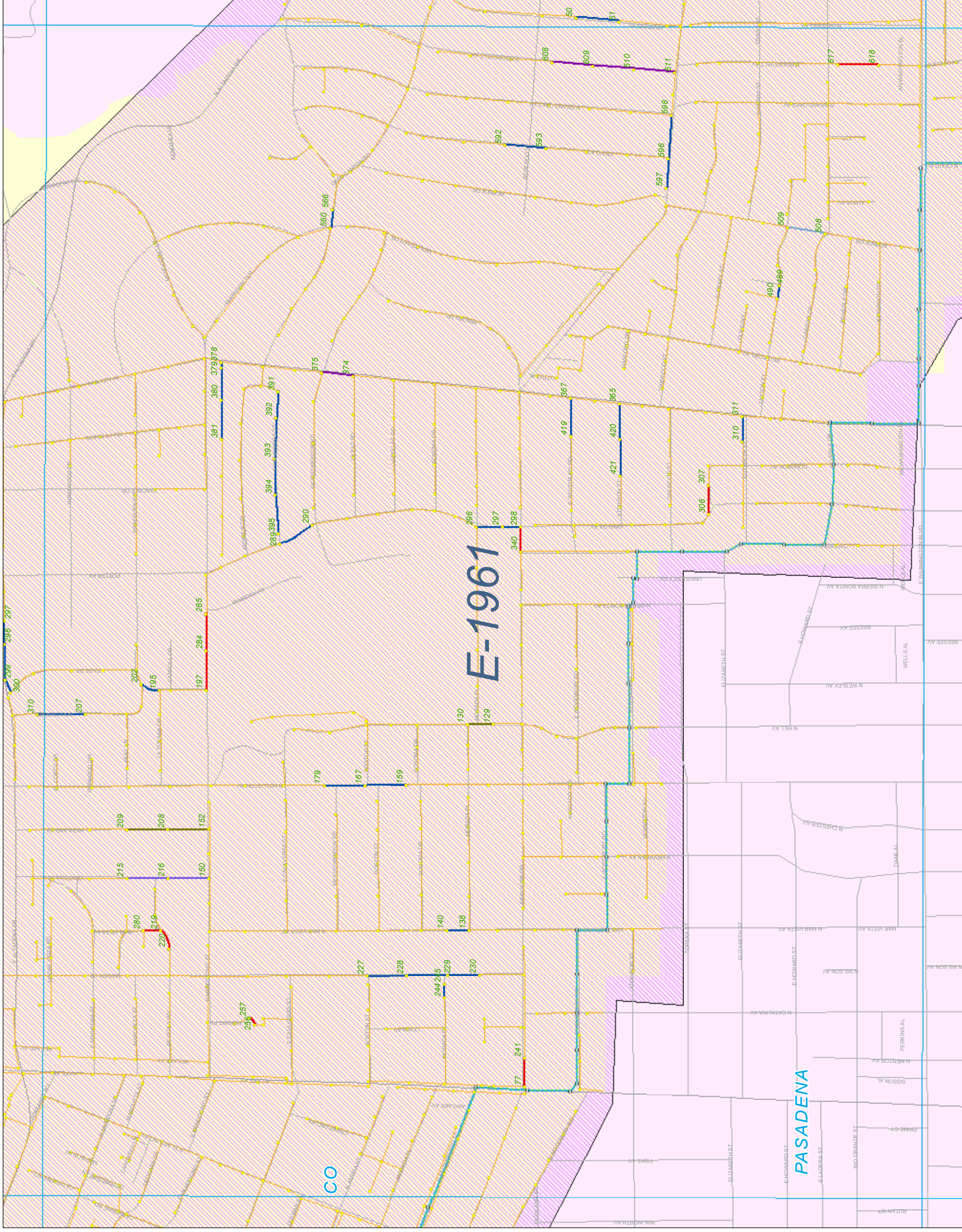
- Legend**
- Periodics**
- 30 DAYS
 - 60 DAYS
 - 90 DAYS
 - 120 DAYS
 - 150 DAYS
 - 180 DAYS
 - 12 MONTHS
 - 15 MONTHS
 - 18 MONTHS
- SMD Manholes**
- Standard
 - DROP
 - Shallow
 - Trap
 - Siphon
 - SMD Pump Stations
 - SMD Trunk MH
- SMD Sewers**
- Gravity Sewers
 - Force Mains
 - Siphons
 - SMD Trunks
 - SMD Operations Maps
- SSMP**
- Malibu Mesa Zone of the CSMD
 - Malibu Zone of the CSMD
 - Trancas Zone of the CSMD
 - Uninc. County Area Aneta Zone of the CSMD/City Hyperlan
 - Uninc. County Area CSMD North/County Sanitation District
 - Uninc. County Area CSMD South/County Sanitation District
 - Uninc. County Area CSMD-NW/County Sanitation District
 - Uninc. County Area CSMD/Las Virgenes Tapia
 - Uninc. County Area Lake Hughes Zone of the CSMD
- City**
- 1
 - 2
 - 3
 - 4
 - 5
 - 6
 - 9



E-1960

E-1961

E-1960



E-1907

E-2014

Maintenance Map

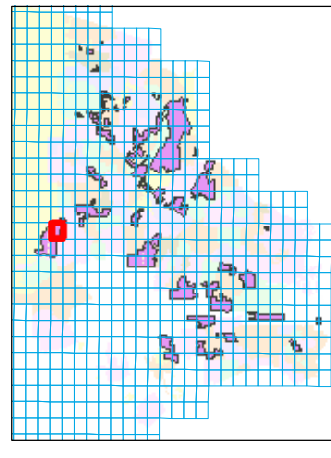
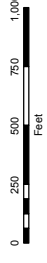
Periodics

Unincorporated County Area

CSMD South

County Sanitation District

E-1961



- Legend**
- Periodics**
- 30 DAYS
 - 60 DAYS
 - 90 DAYS
 - 120 DAYS
 - 150 DAYS
 - 180 DAYS
 - 12 MONTHS
 - 15 MONTHS
 - 18 MONTHS
- SMD Manholes**
- Standard
 - DROP
 - Shallow
 - Trap
 - Siphon
 - SMD Pump Stations
 - SMD Trunk MH
- SMD Sewers**
- Gravity Sewers
 - Force Mains
 - Siphons
 - SMD Trunks
 - SMD Operations Maps
- SSMP**
- Malibu Mesa Zone of the CSMD
 - Malibu Zone of the CSMD
 - Trancas Zone of the CSMD
 - Uninc. County Area Aneta Zone of the CSMD/City Hyperlan
 - Uninc. County Area CSMD North/County Sanitation District
 - Uninc. County Area CSMD South/County Sanitation District
 - Uninc. County Area CSMD-NW/County Sanitation District
 - Uninc. County Area CSMD-Las Virgenes Tapia
 - Uninc. County Area Lake Hughes Zone of the CSMD
- City**
- 1
 - 2
 - 3
 - 4
 - 5
 - 6
 - 9

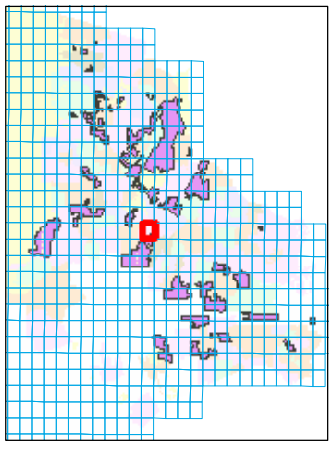

E-1962

PASADENA

CO

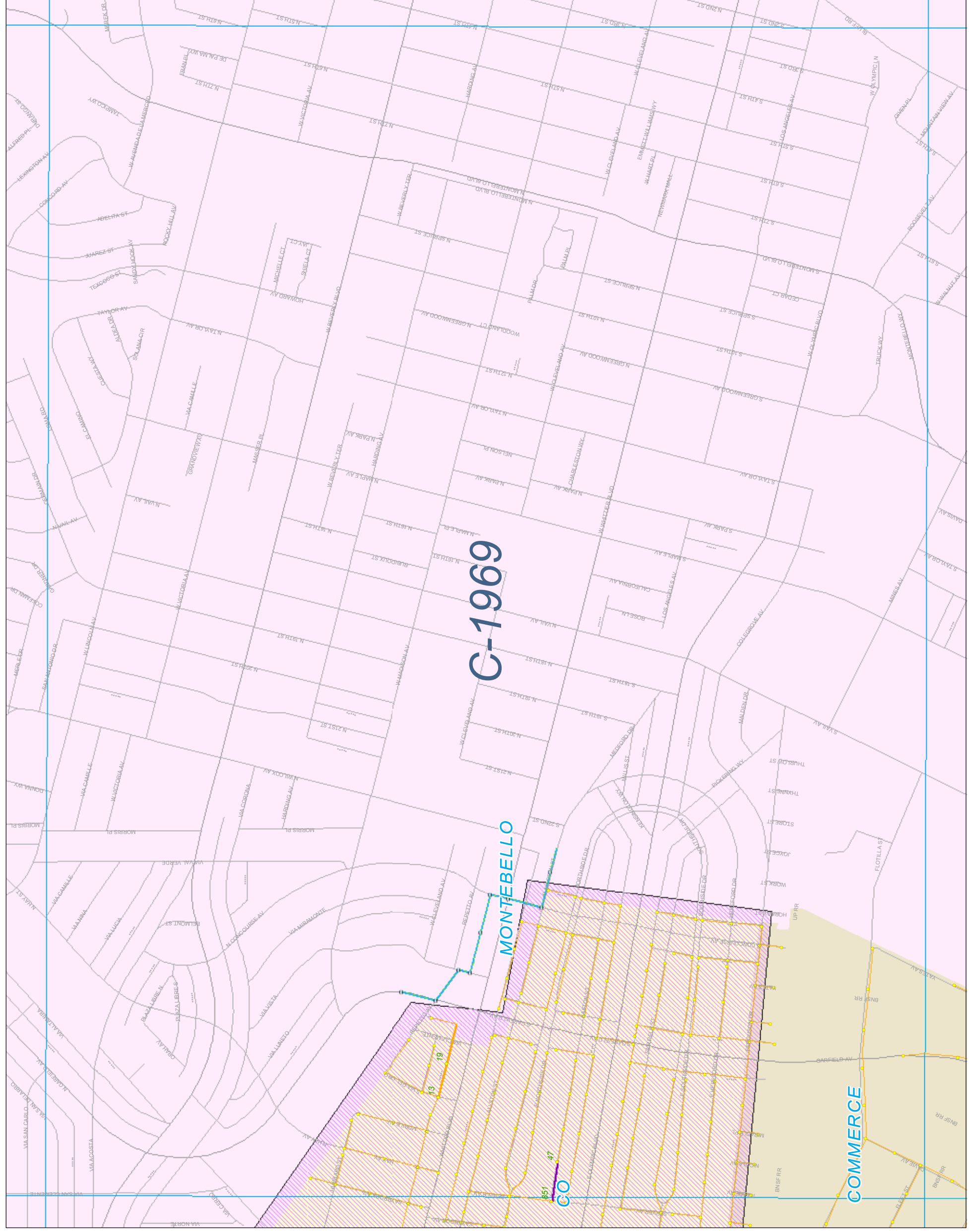
Maintenance Map Periodics

Unincorporated County Area CSMD South County Sanitation District C-1969



- Legend**
- Periodics**
- 30 DAYS
 - 60 DAYS
 - 90 DAYS
 - 120 DAYS
 - 150 DAYS
 - 180 DAYS
 - 12 MONTHS
 - 15 MONTHS
 - 18 MONTHS
- SMD Manholes**
- Standard
 - DROP
 - Shallow
 - Trap
 - Siphon
 - SMD Pump Stations
 - SMD Trunk MH
- SMD Sewers**
- Gravity Sewers
 - Force Mains
 - Siphons
 - SMD Trunks
 - SMD Operations Maps
- SSMP**
- Malibu Mesa Zone of the CSMD
 - Malibu Zone of the CSMD
 - Trancas Zone of the CSMD
 - Uninc. County Area Aneta Zone of the CSMD/City Hyperlan
 - Uninc. County Area CSMD North/County Sanitation District
 - Uninc. County Area CSMD South/County Sanitation District
 - Uninc. County Area CSMD-NW/County Sanitation District
 - Uninc. County Area CSMD-Las Virgenes Tapia
 - Uninc. County Area Lake Hughes Zone of the CSMD
- City**
- 1
 - 2
 - 3
 - 4
 - 5
 - 6
 - 9

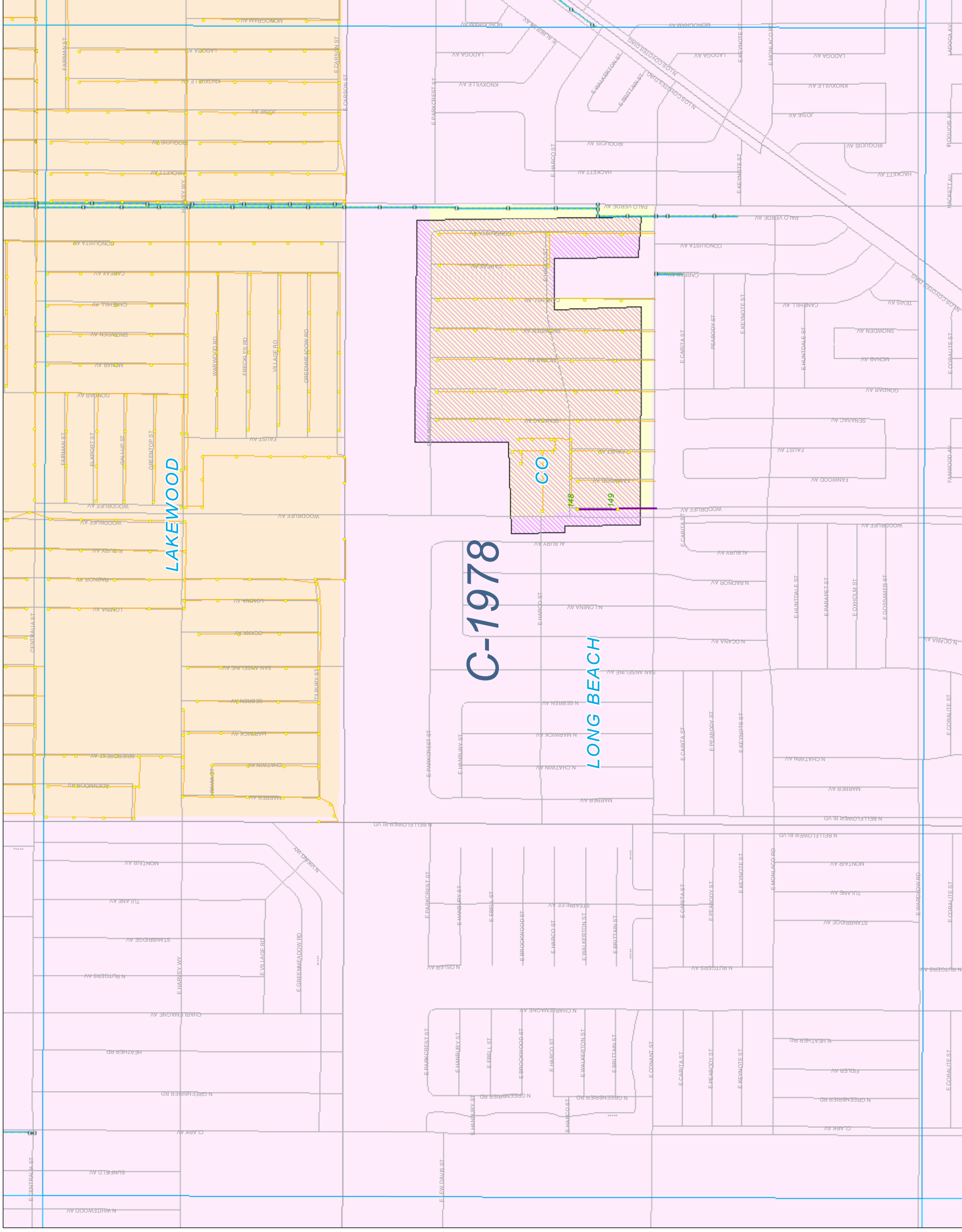
C-2022



C-1915

C-1970

C-1977



C-1924

Maintenance Map

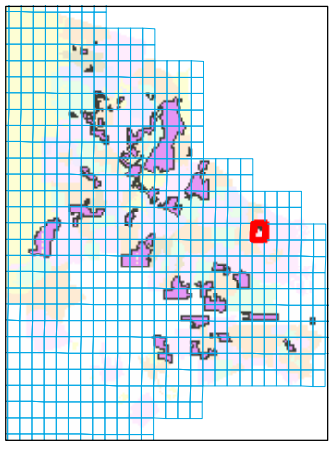
Periodics

Unincorporated County Area

CSMD South

County Sanitation District

C-1978



Legend

Periodics

- 30 DAYS
- 60 DAYS
- 90 DAYS
- 120 DAYS
- 150 DAYS
- 180 DAYS
- 12 MONTHS
- 15 MONTHS
- 18 MONTHS

SMD Manholes

- Standard
- DROP
- Shallow
- Trap
- Siphon
- SMD Pump Stations
- SMD Trunk MH

SMD Sewers

- Gravity Sewers
- Force Mains
- Siphons
- SMD Trunks
- SMD Operations Maps

SSMP

- Malibu Mesa Zone of the CSMD
- Malibu Zone of the CSMD
- Trancas Zone of the CSMD
- Uninc. County Area Aneta Zone of the CSMD/City Hyperlan
- Uninc. County Area CSMD North/County Sanitation District
- Uninc. County Area CSMD South/County Sanitation District
- Uninc. County Area CSMD-NW/County Sanitation District
- Uninc. County Area CSMD/Las Virgenes Tapia
- Uninc. County Area Lake Hughes Zone of the CSMD

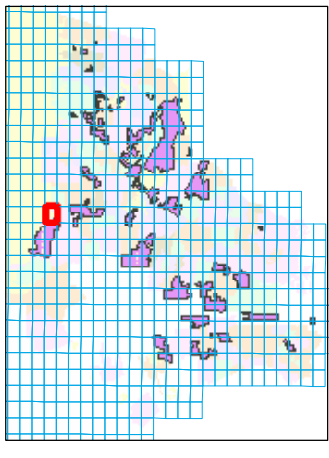

City

- 1
- 2
- 3
- 4
- 5
- 6
- 9

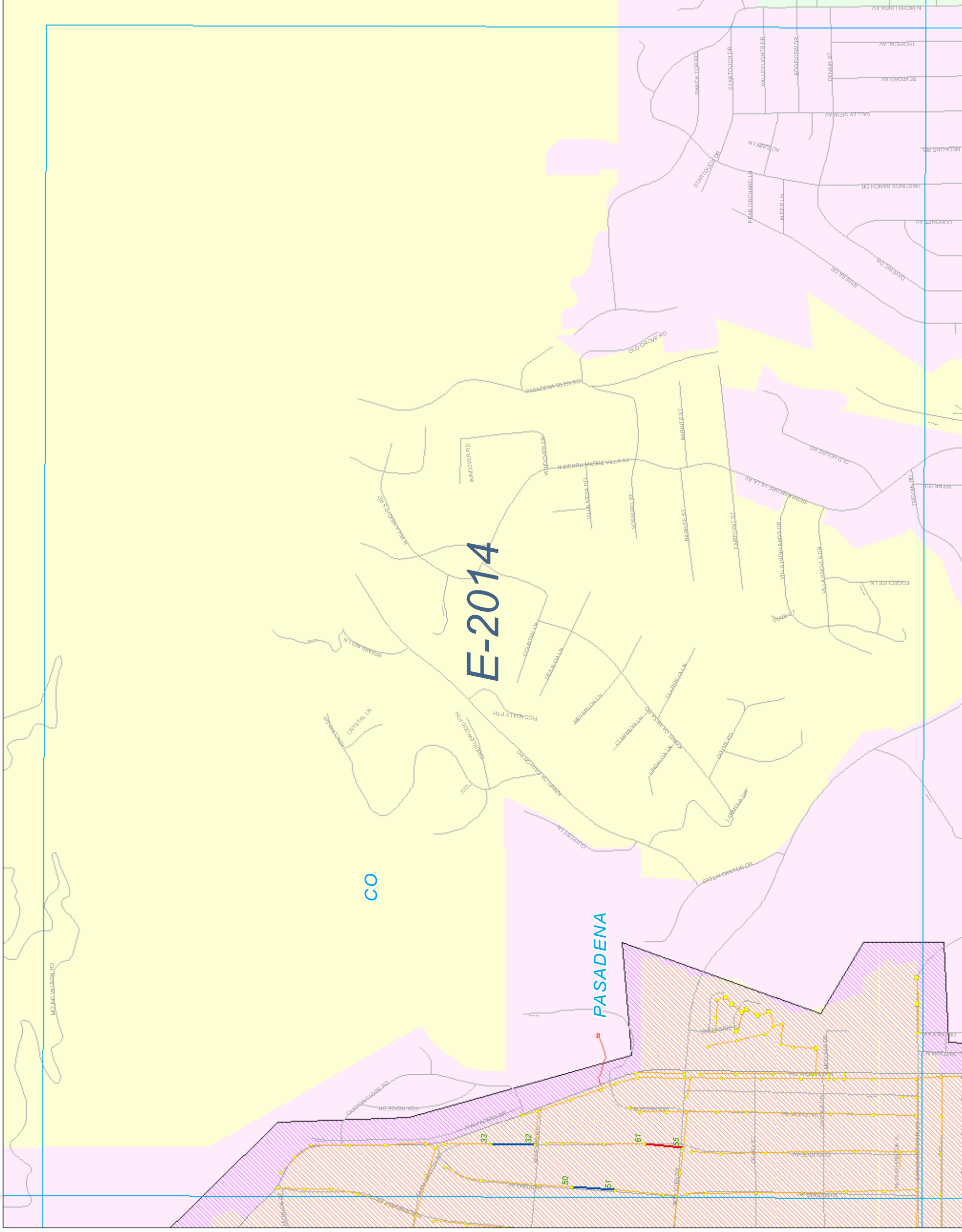
C-2031

Maintenance Map Periodics

Unincorporated County Area
CSMD South
County Sanitation District
E-2014

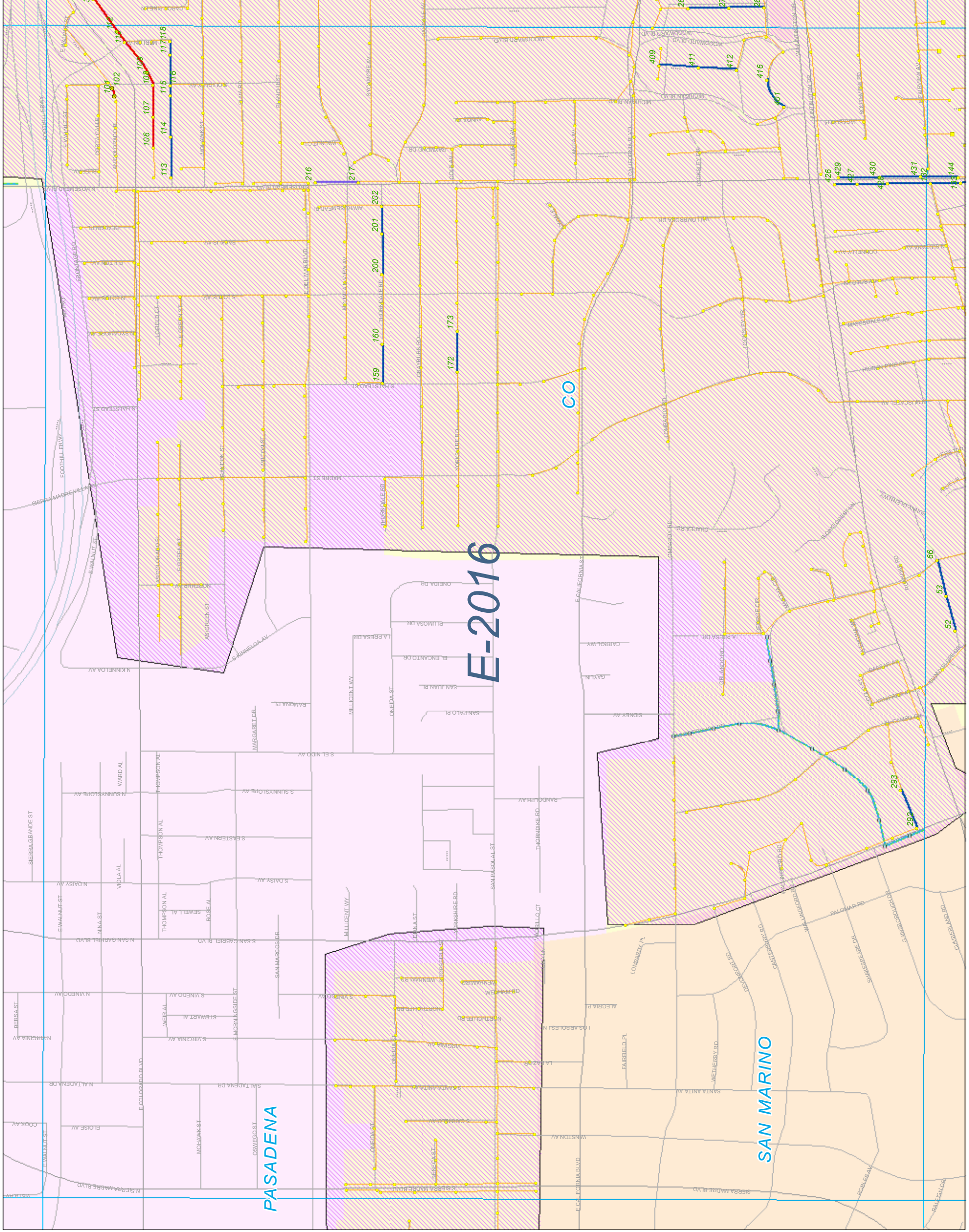


- Legend**
- Periodics**
- 30 DAYS
 - 60 DAYS
 - 90 DAYS
 - 120 DAYS
 - 150 DAYS
 - 180 DAYS
 - 12 MONTHS
 - 15 MONTHS
 - 18 MONTHS
- SMD Manholes**
- Standard
 - DROP
 - Shallow
 - Trap
 - Siphon
 - SMD Pump Stations
 - SMD Trunk MH
- SMD Sewers**
- Gravity Sewers
 - Force Mains
 - Siphons
 - SMD Trunks
 - SMD Operations Maps
- SSMP**
- Malibu Mesa Zone of the CSMD
 - Malibu Zone of the CSMD
 - Trancas Zone of the CSMD
 - Uninc. County Area Aneta Zone of the CSMD/City Hyperlan
 - Uninc. County Area CSMD North/County Sanitation District
 - Uninc. County Area CSMD South/County Sanitation District
 - Uninc. County Area CSMD-NW/County Sanitation District
 - Uninc. County Area CSMD-Las Virgenes Tapia
 - Uninc. County Area Lake Hughes Zone of the CSMD
- City**
- 1
 - 2
 - 3
 - 4
 - 5
 - 6
 - 9



E-1961

E-2015

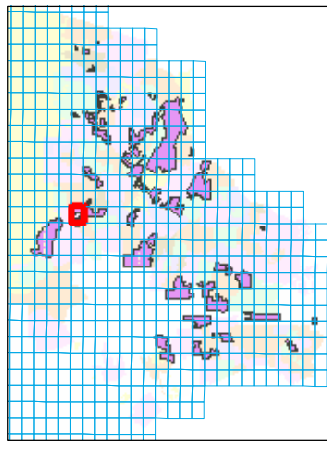
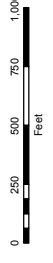


E-1963

E-2069

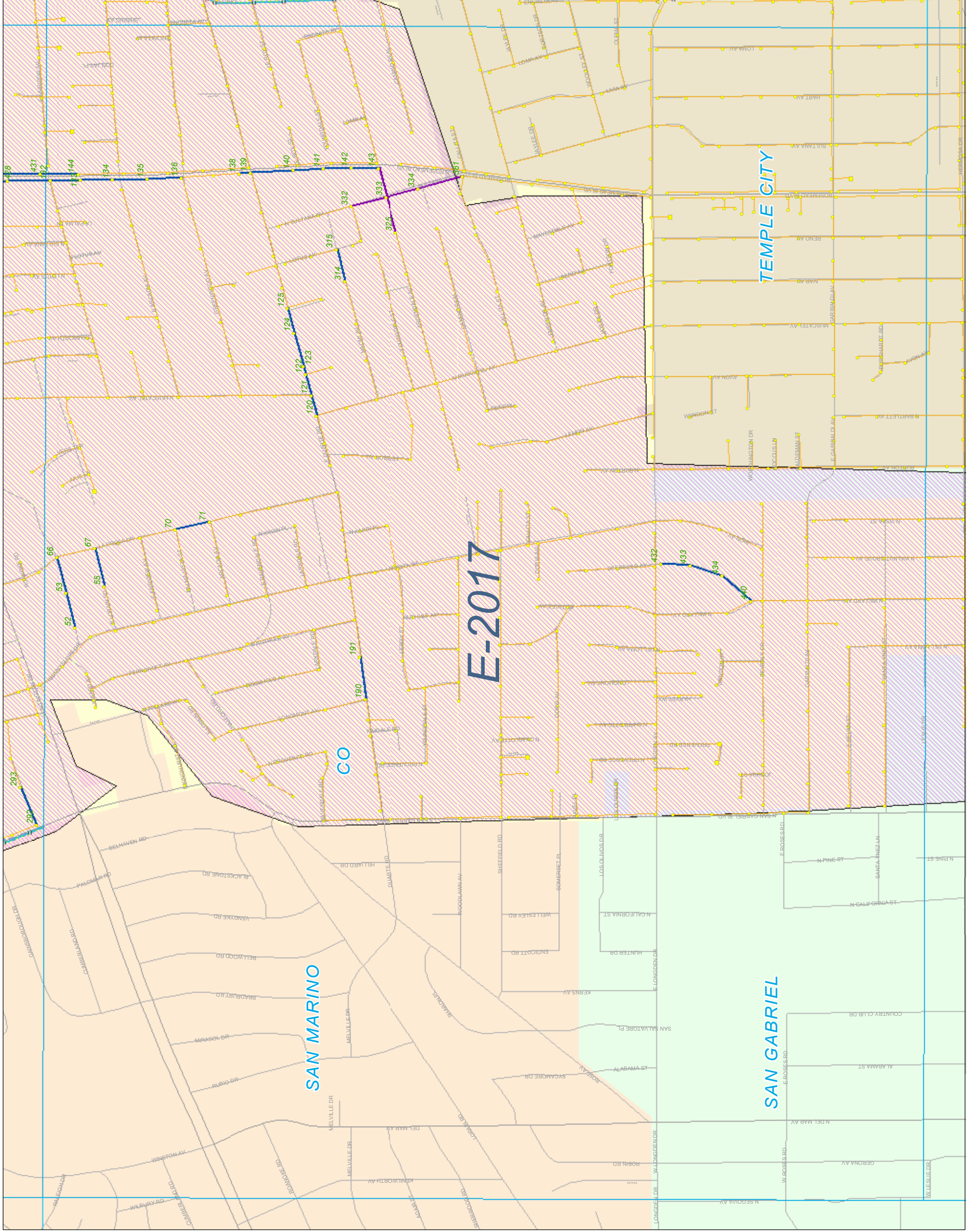
Maintenance Map Periodics

Unincorporated County Area CSMD South County Sanitation District E-2016



- Legend**
- Periodics**
- 30 DAYS
 - 60 DAYS
 - 90 DAYS
 - 120 DAYS
 - 150 DAYS
 - 180 DAYS
 - 12 MONTHS
 - 15 MONTHS
 - 18 MONTHS
- SMD Manholes**
- Standard
 - DROP
 - Shallow
 - Trap
 - Siphon
 - SMD Pump Stations
 - SMD Trunk MH
- SMD Sewers**
- Gravity Sewers
 - Force Mains
 - Siphons
 - SMD Trunks
 - SMD Operations Maps
- SSMP**
- Malibu Mesa Zone of the CSMD
 - Malibu Zone of the CSMD
 - Trancas Zone of the CSMD
 - Uninc. County Area Aneta Zone of the CSMD/City Hyperlan
 - Uninc. County Area CSMD North/County Sanitation District
 - Uninc. County Area CSMD South/County Sanitation District
 - Uninc. County Area CSMD-NW/County Sanitation District
 - Uninc. County Area CSMD-Las Virgenes Tapia
 - Uninc. County Area Lake Hughes Zone of the CSMD
- City**
- 1
 - 2
 - 3
 - 4
 - 5
 - 6
 - 9

E-2016



E-2070

Maintenance Map

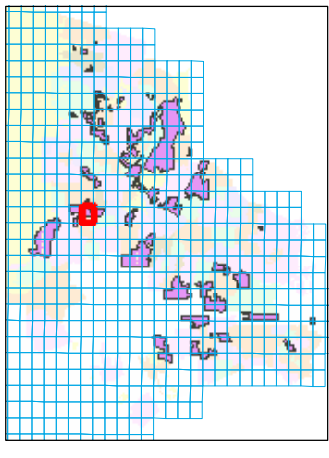
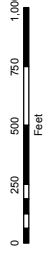
Periodics

Unincorporated County Area

CSMD South

County Sanitation District

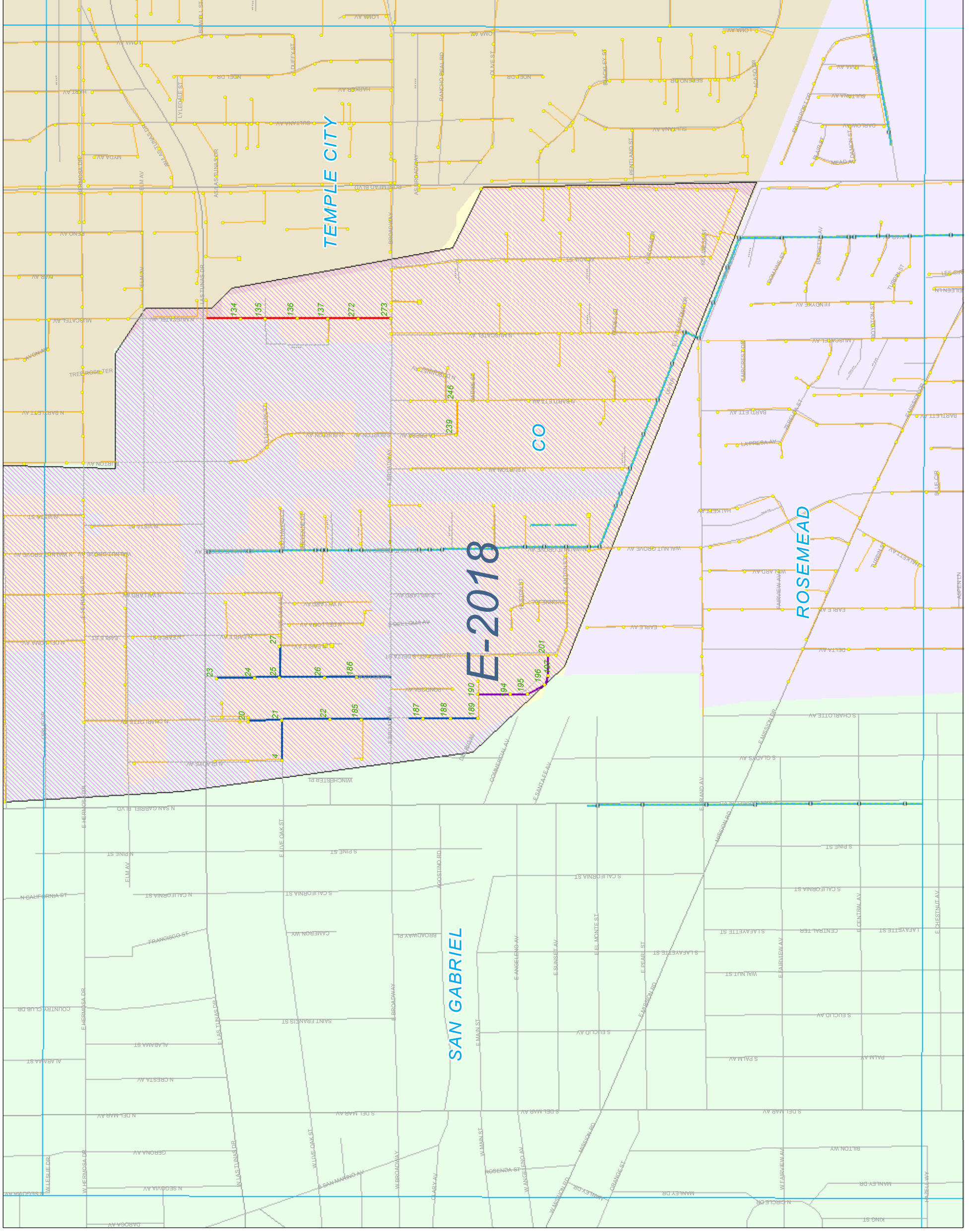
E-2017



- Legend**
- Periodics**
- 30 DAYS
 - 60 DAYS
 - 90 DAYS
 - 120 DAYS
 - 150 DAYS
 - 180 DAYS
 - 12 MONTHS
 - 15 MONTHS
 - 18 MONTHS
- SMD Manholes**
- Standard
 - DROP
 - Shallow
 - Trap
 - Siphon
 - SMD Pump Stations
 - SMD Trunk MH
- SMD Sewers**
- Gravity Sewers
 - Force Mains
 - Siphons
 - SMD Trunks
 - SMD Operations Maps
- SSMP**
- Malibu Mesa Zone of the CSMD
 - Malibu Zone of the CSMD
 - Trancas Zone of the CSMD
 - Uninc. County Area Aneta Zone of the CSMD/City Hyperian
 - Uninc. County Area CSMD North/County Sanitation District
 - Uninc. County Area CSMD South/County Sanitation District
 - Uninc. County Area CSMD-NW/County Sanitation District
 - Uninc. County Area CSMD-Las Virgenes Tapia
 - Uninc. County Area Lake Hughes Zone of the CSMD
- City**
- 1
 - 2
 - 3
 - 4
 - 5
 - 6
 - 9

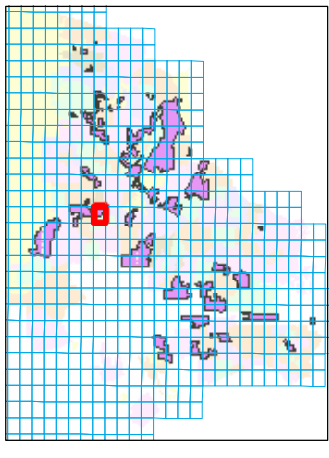
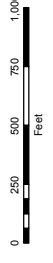
E-2017

E-2019



E-2071

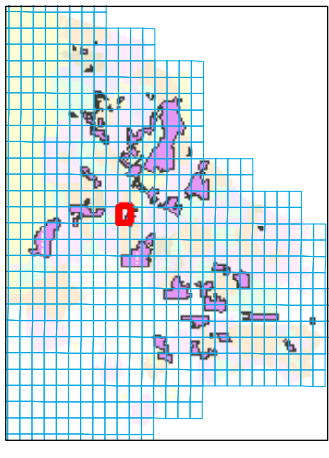
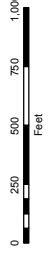
**Maintenance Map
Periodics**
Unincorporated County Area
CSMD South
County Sanitation District
E-2018



- Legend**
- Periodics**
- 30 DAYS
 - 60 DAYS
 - 90 DAYS
 - 120 DAYS
 - 150 DAYS
 - 180 DAYS
 - 12 MONTHS
 - 15 MONTHS
 - 18 MONTHS
- SMD Manholes**
- Standard
 - DROP
 - Shallow
 - Trap
 - Siphon
 - SMD Pump Stations
 - SMD Trunk MH
- SMD Sewers**
- Gravity Sewers
 - Force Mains
 - Siphons
 - SMD Trunks
 - SMD Operations Maps
- SSMP**
- Malibu Mesa Zone of the CSMD
 - Malibu Zone of the CSMD
 - Trancas Zone of the CSMD
 - Uninc. County Area Aneta Zone of the CSMD/City Hyperlan
 - Uninc. County Area CSMD North/County Sanitation District
 - Uninc. County Area CSMD South/County Sanitation District
 - Uninc. County Area CSMD-NW/County Sanitation District
 - Uninc. County Area CSMD/Las Virgenes Tapia
 - Uninc. County Area Lake Hughes Zone of the CSMD
- City**
- 1
 - 2
 - 3
 - 4
 - 5
 - 6
 - 9

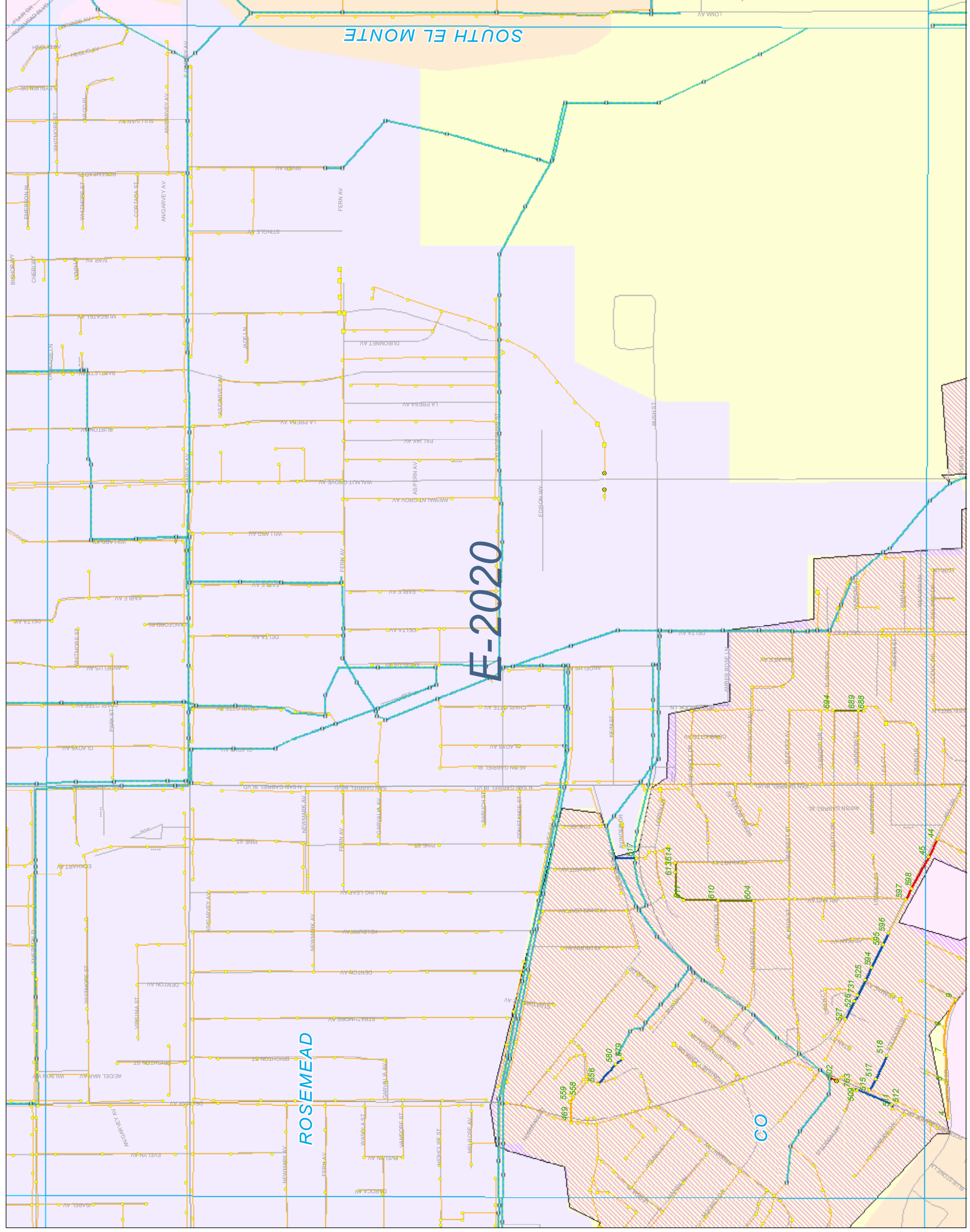
Maintenance Map Periodics

Unincorporated County Area CSMD South County Sanitation District E-2020



- Legend**
- Periodics**
- 30 DAYS
 - 60 DAYS
 - 90 DAYS
 - 120 DAYS
 - 150 DAYS
 - 180 DAYS
 - 12 MONTHS
 - 15 MONTHS
 - 18 MONTHS
- SMD Manholes**
- Standard
 - DROP
 - Shallow
 - Trap
 - Siphon
 - SMD Pump Stations
 - SMD Trunk MH
- SMD Sewers**
- Gravity Sewers
 - Force Mains
 - Siphons
 - SMD Trunks
 - SMD Operations Maps
- SSMP**
- Malibu Mesa Zone of the CSMD
 - Malibu Zone of the CSMD
 - Trancas Zone of the CSMD
 - Uninc. County Area Aneta Zone of the CSMD/City Hyperlan
 - Uninc. County Area CSMD North/County Sanitation District
 - Uninc. County Area CSMD South/County Sanitation District
 - Uninc. County Area CSMD-NW/County Sanitation District
 - Uninc. County Area CSMD/Las Virgenes Tapia
 - Uninc. County Area Lake Hughes Zone of the CSMD
- City**
- 1
 - 2
 - 3
 - 4
 - 5
 - 6
 - 9

E-2019



E-1967

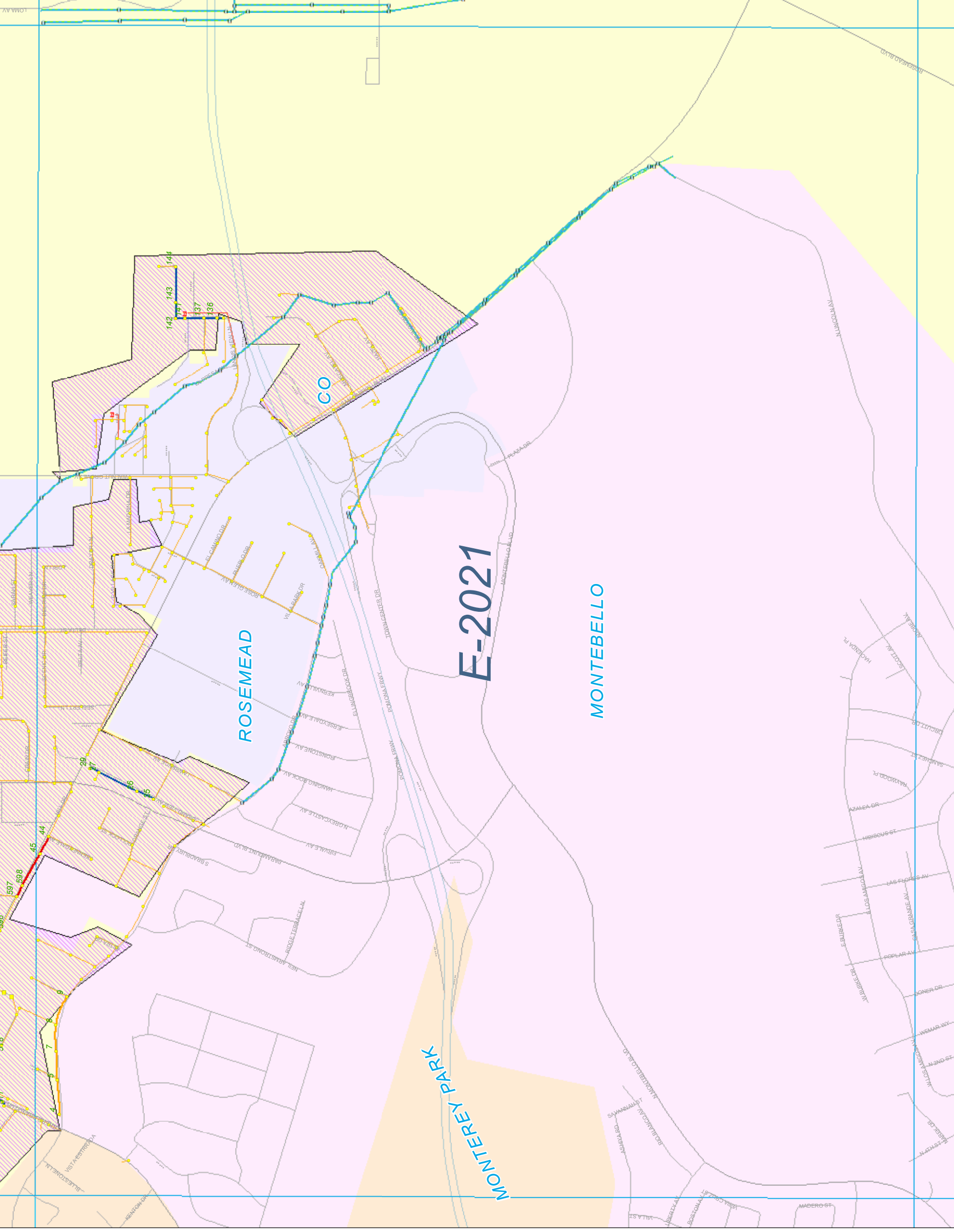
E-2073

E-2021

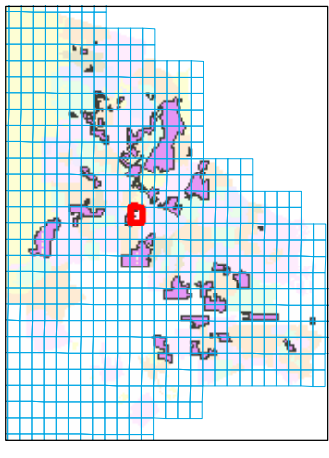
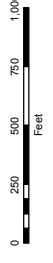
E-2020

E-2074

C-2022



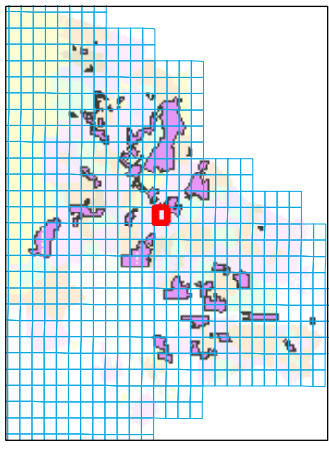

Maintenance Map
Periodics
 Unincorporated County Area
 CSMD South
 County Sanitation District
 E-2021



- Legend**
- Periodics**
- 30 DAYS
 - 60 DAYS
 - 90 DAYS
 - 120 DAYS
 - 150 DAYS
 - 180 DAYS
 - 12 MONTHS
 - 15 MONTHS
 - 18 MONTHS
- SMD Manholes**
- Standard
 - DROP
 - Shallow
 - Trap
 - Siphon
- SMD Sewers**
- SMD Pump Stations
 - SMD Trunk MH
 - Gravity Sewers
 - Force Mains
 - Siphons
 - SMD Trunks
 - SMD Operations Maps
- SSMP**
- Malibu Mesa Zone of the CSMD
 - Malibu Zone of the CSMD
 - Trancas Zone of the CSMD
 - Uninc. County Area Aneta Zone of the CSMD/City Hyperlan
 - Uninc. County Area CSMD North/County Sanitation District
 - Uninc. County Area CSMD South/County Sanitation District
 - Uninc. County Area CSMD-NW/County Sanitation District
 - Uninc. County Area CSMD Las Virgenes Tapia
 - Uninc. County Area Lake Hughes Zone of the CSMD
- City**
- 1
 - 2
 - 3
 - 4
 - 5
 - 6
 - 9

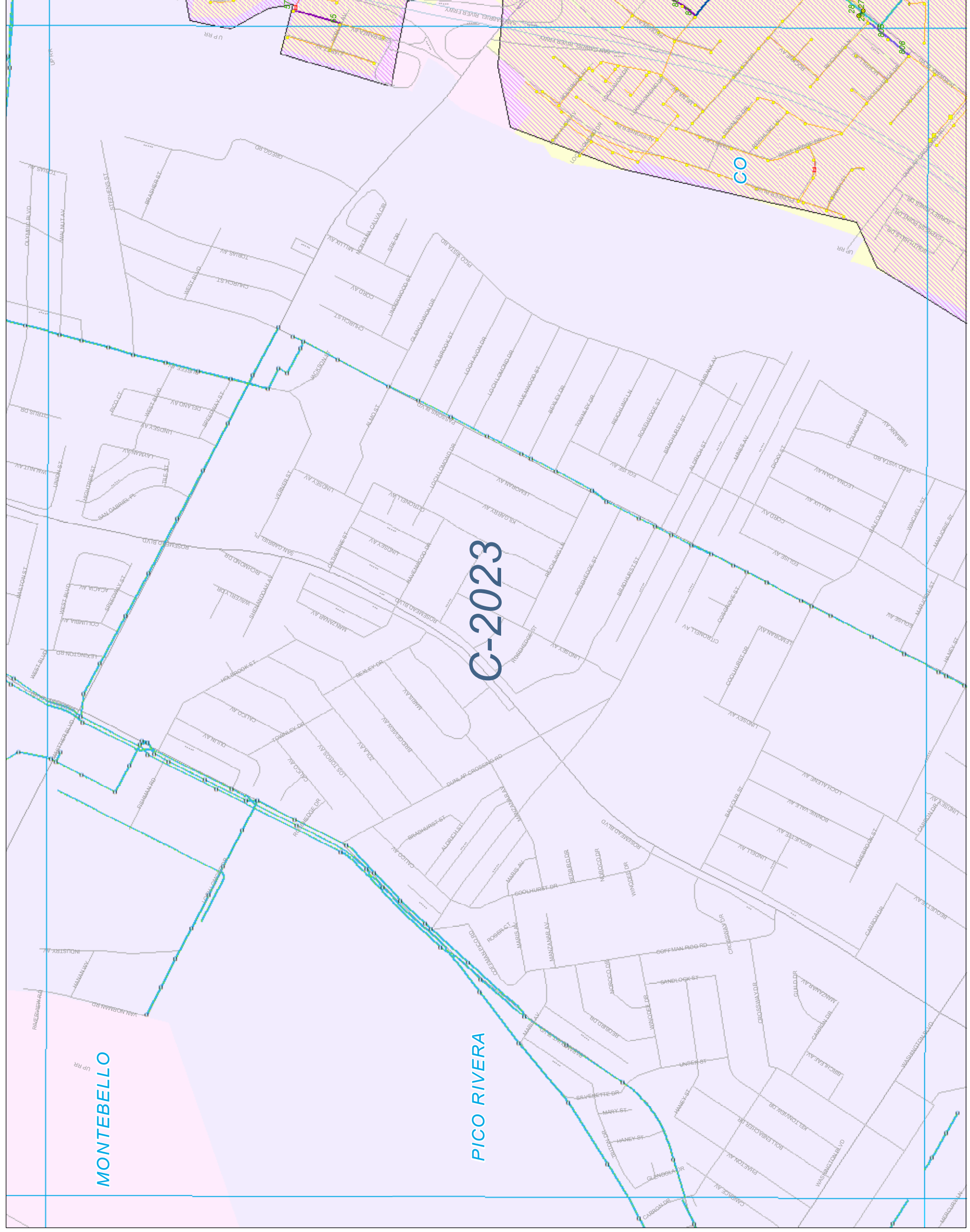
Maintenance Map Periodics

Unincorporated County Area CSMD South County Sanitation District C-2023



- Legend**
- Periodics**
- 30 DAYS
 - 60 DAYS
 - 90 DAYS
 - 120 DAYS
 - 150 DAYS
 - 180 DAYS
 - 12 MONTHS
 - 15 MONTHS
 - 18 MONTHS
- SMD Manholes**
- Standard
 - DROP
 - Shallow
 - Trap
 - Siphon
 - SMD Pump Stations
 - SMD Trunk MH
- SMD Sewers**
- Gravity Sewers
 - Force Mains
 - Siphons
 - SMD Trunks
 - SMD Operations Maps
- SSMP**
- Malibu Mesa Zone of the CSMD
 - Malibu Zone of the CSMD
 - Trancas Zone of the CSMD
 - Uninc. County Area Aneta Zone of the CSMD/City Hyperian
 - Uninc. County Area CSMD North/County Sanitation District
 - Uninc. County Area CSMD South/County Sanitation District
 - Uninc. County Area CSMD-NW/County Sanitation District
 - Uninc. County Area CSMD-Las Virgenes Tapia
 - Uninc. County Area Lake Hughes Zone of the CSMD
- City**
- 1
 - 2
 - 3
 - 4
 - 5
 - 6
 - 9

C-2022



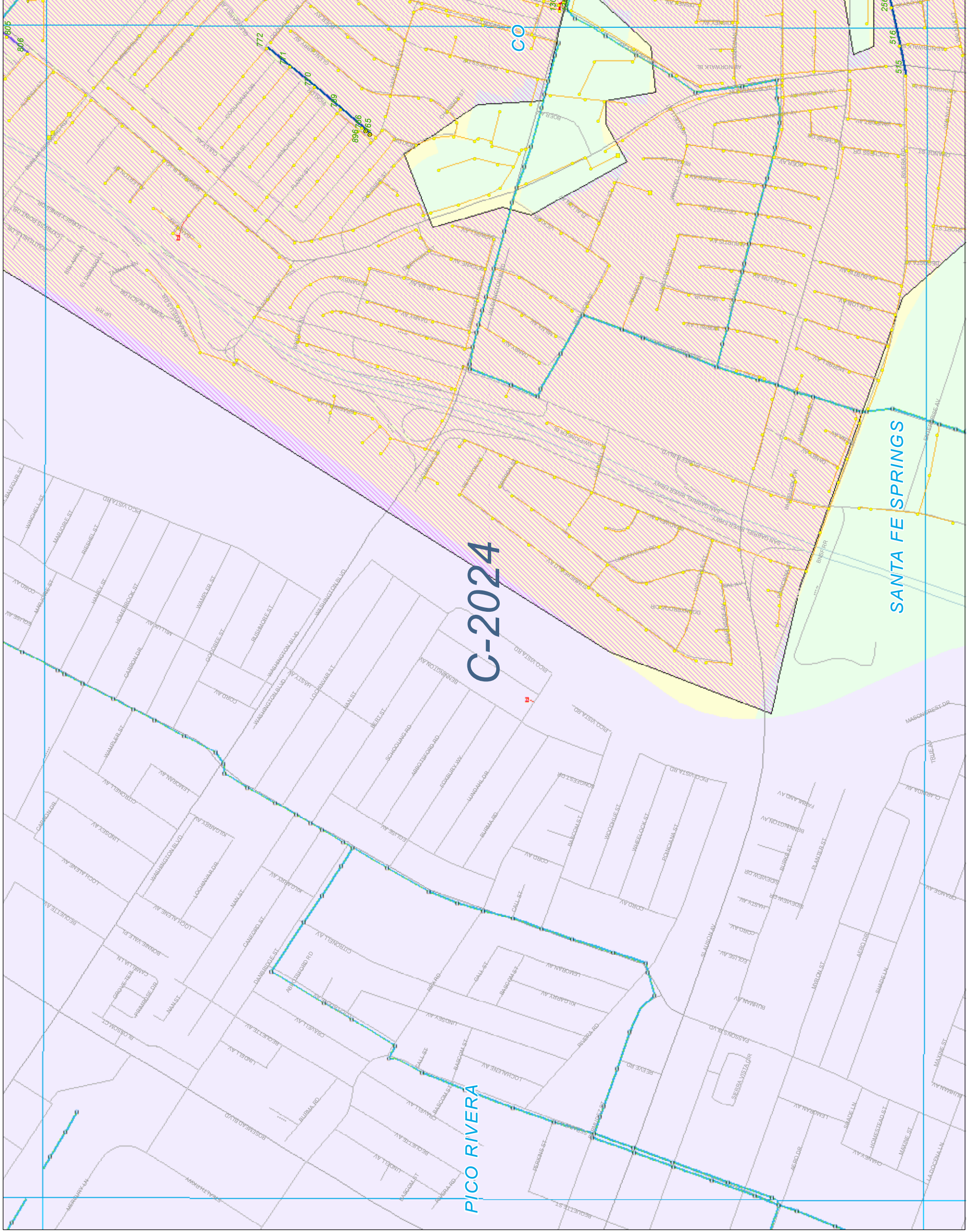
C-2076

C-1970

C-2024

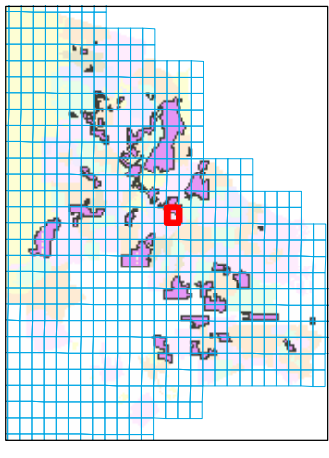
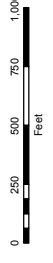
C-2023

C-1971



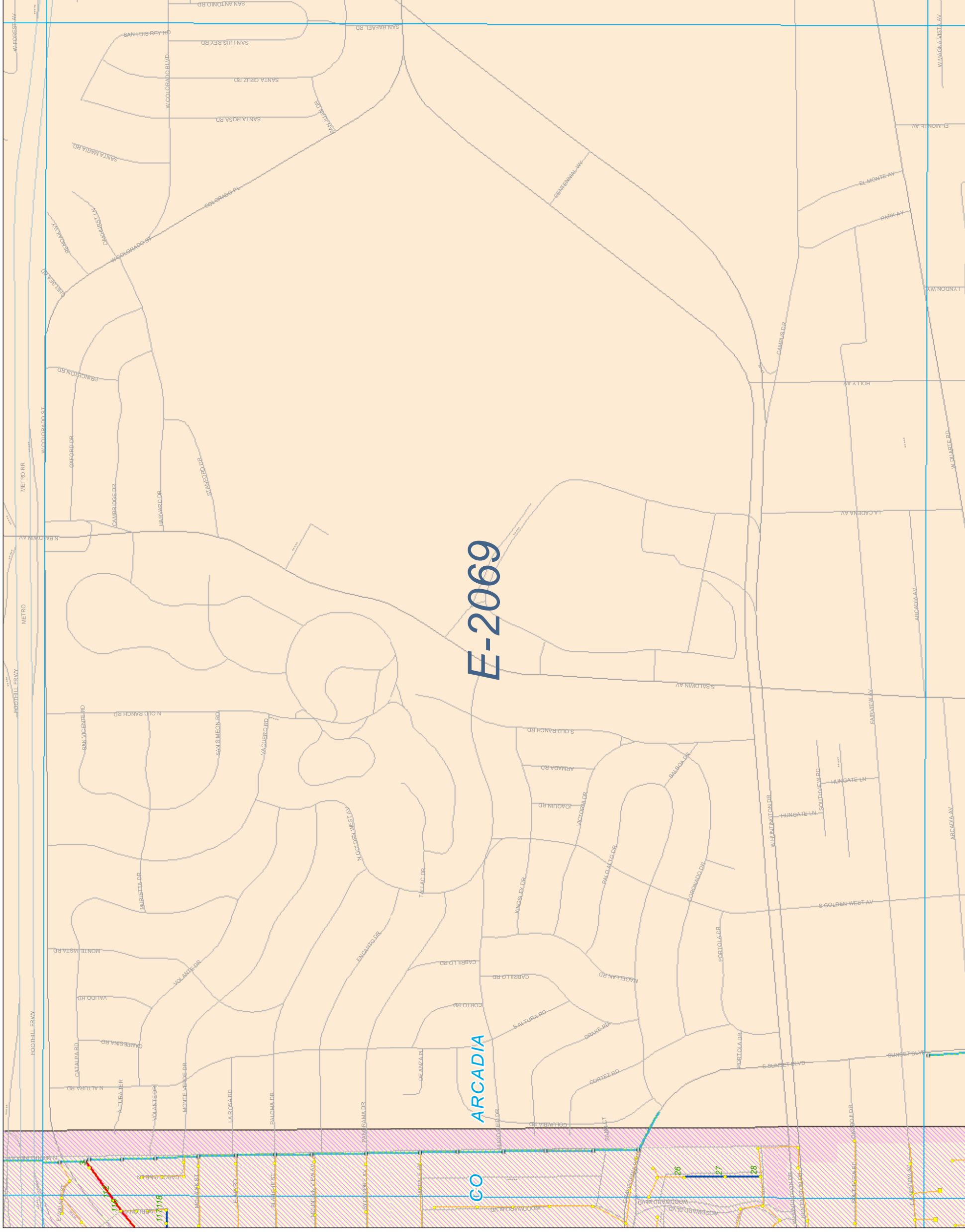
C-2077

**Maintenance Map
Periodics**
Unincorporated County Area
CSMD South
County Sanitation District
C-2024



- Legend**
- Periodics**
- 30 DAYS
 - 60 DAYS
 - 90 DAYS
 - 120 DAYS
 - 150 DAYS
 - 180 DAYS
 - 12 MONTHS
 - 15 MONTHS
 - 18 MONTHS
- SMD Manholes**
- Standard
 - DROP
 - Shallow
 - Trap
 - Siphon
 - SMD Pump Stations
 - SMD Trunk MH
- SMD Sewers**
- Gravity Sewers
 - Force Mains
 - Siphons
 - SMD Trunks
 - SMD Operations Maps
- SSMP**
- Malibu Mesa Zone of the CSMD
 - Malibu Zone of the CSMD
 - Trancas Zone of the CSMD
 - Uninc. County Area Aneta Zone of the CSMD/City Hyperlan
 - Uninc. County Area CSMD North/County Sanitation District
 - Uninc. County Area CSMD South/County Sanitation District
 - Uninc. County Area CSMD-NW/County Sanitation District
 - Uninc. County Area CSMD Las Virgenes Tapia
 - Uninc. County Area Lake Hughes Zone of the CSMD
- City**
- 1
 - 2
 - 3
 - 4
 - 5
 - 6
 - 9

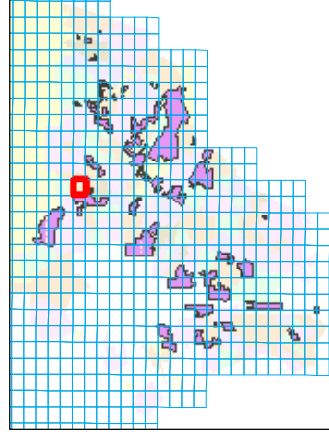
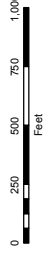
E-2068



E-2016

Maintenance Map Periodics

Unincorporated County Area CSMD South County Sanitation District E-2069



Legend

Periodics

- 30 DAYS
- 60 DAYS
- 90 DAYS
- 120 DAYS
- 150 DAYS
- 180 DAYS
- 12 MONTHS
- 15 MONTHS
- 18 MONTHS

SMD Manholes

- Standard
- DROP
- Shallow
- Trap
- Siphon
- SMD Pump Stations
- SMD Trunk MH

SMD Sewers

- Gravity Sewers
- Force Mains
- Siphons
- SMD Trunks
- SMD Operations Maps

SSMP

- Malibu Mesa Zone of the CSMD
- Malibu Zone of the CSMD
- Trancas Zone of the CSMD
- Uninc. County Area Aneta Zone of the CSMD/City Hyperlan
- Uninc. County Area CSMD North/County Sanitation District
- Uninc. County Area CSMD South/County Sanitation District
- Uninc. County Area CSMD-NW/County Sanitation District
- Uninc. County Area CSMD Las Virgenes Tapia
- Uninc. County Area Lake Hughes Zone of the CSMD

City

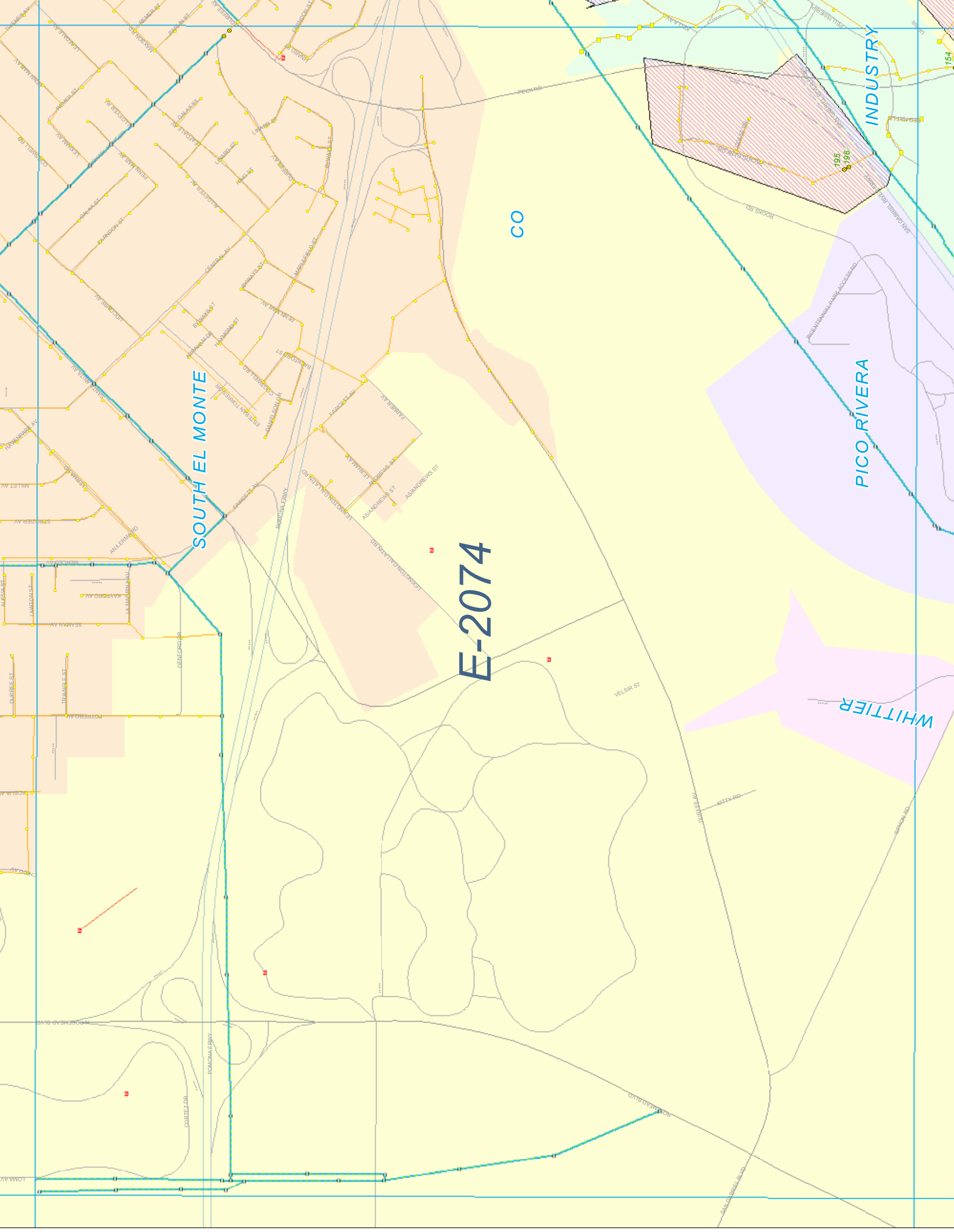
- 1
- 2
- 3
- 4
- 5
- 6
- 9

E-2119

E-2073

E-2021

E-2124



Maintenance Map

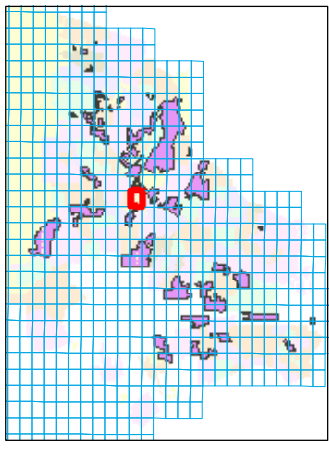
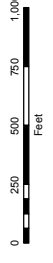
Periodics

Unincorporated County Area

CSMD South

County Sanitation District

E-2074



Legend

Periodics

- 30 DAYS
- 60 DAYS
- 90 DAYS
- 120 DAYS
- 150 DAYS
- 180 DAYS
- 12 MONTHS
- 15 MONTHS
- 18 MONTHS

SMD Manholes

- Standard
- DROP
- Shallow
- Trap
- Siphon
- SMD Pump Stations
- SMD Trunk MH

SMD Sewers

- Gravity Sewers
- Force Mains
- Siphons
- SMD Trunks
- SMD Operations Maps

SSMP

- Malibu Mesa Zone of the CSMD
- Malibu Zone of the CSMD
- Trancas Zone of the CSMD
- Uninc. County Area Aneta Zone of the CSMD/City Hyperlan
- Uninc. County Area CSMD North/County Sanitation District
- Uninc. County Area CSMD South/County Sanitation District
- Uninc. County Area CSMD-NW/County Sanitation District
- Uninc. County Area CSMD/Las Virgenes Tapia
- Uninc. County Area Lake Hughes Zone of the CSMD

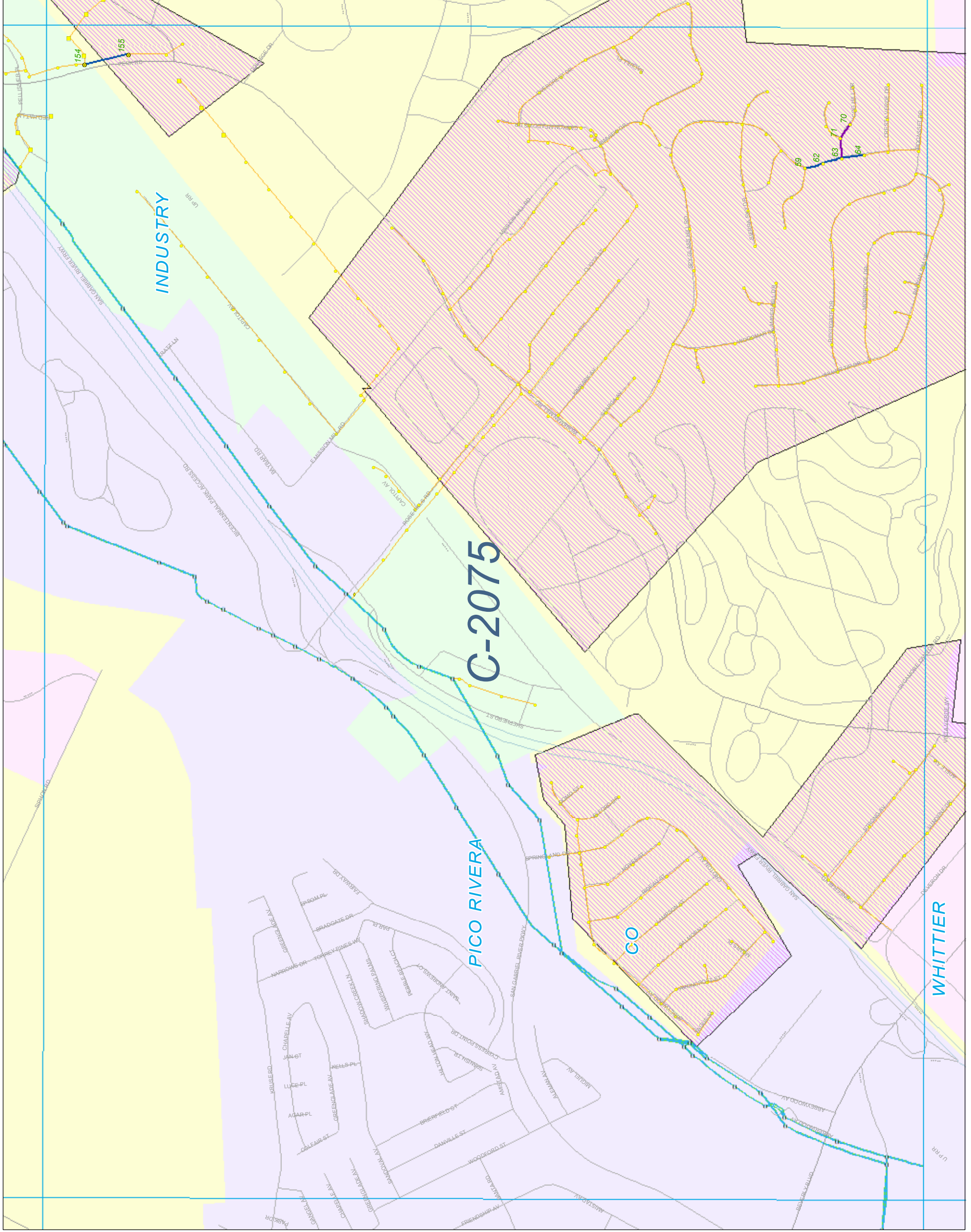
City

- 1
- 2
- 3
- 4
- 5
- 6
- 9

C-2075

E-2074

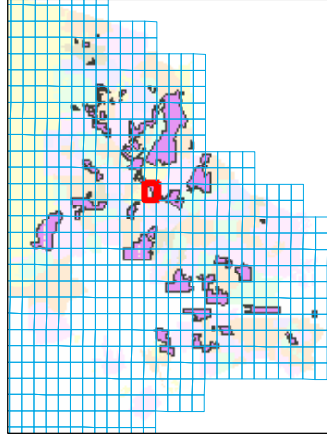
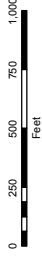
C-2022



C-2125

Maintenance Map Periodics

Unincorporated County Area
CSMD South
County Sanitation District
C-2075



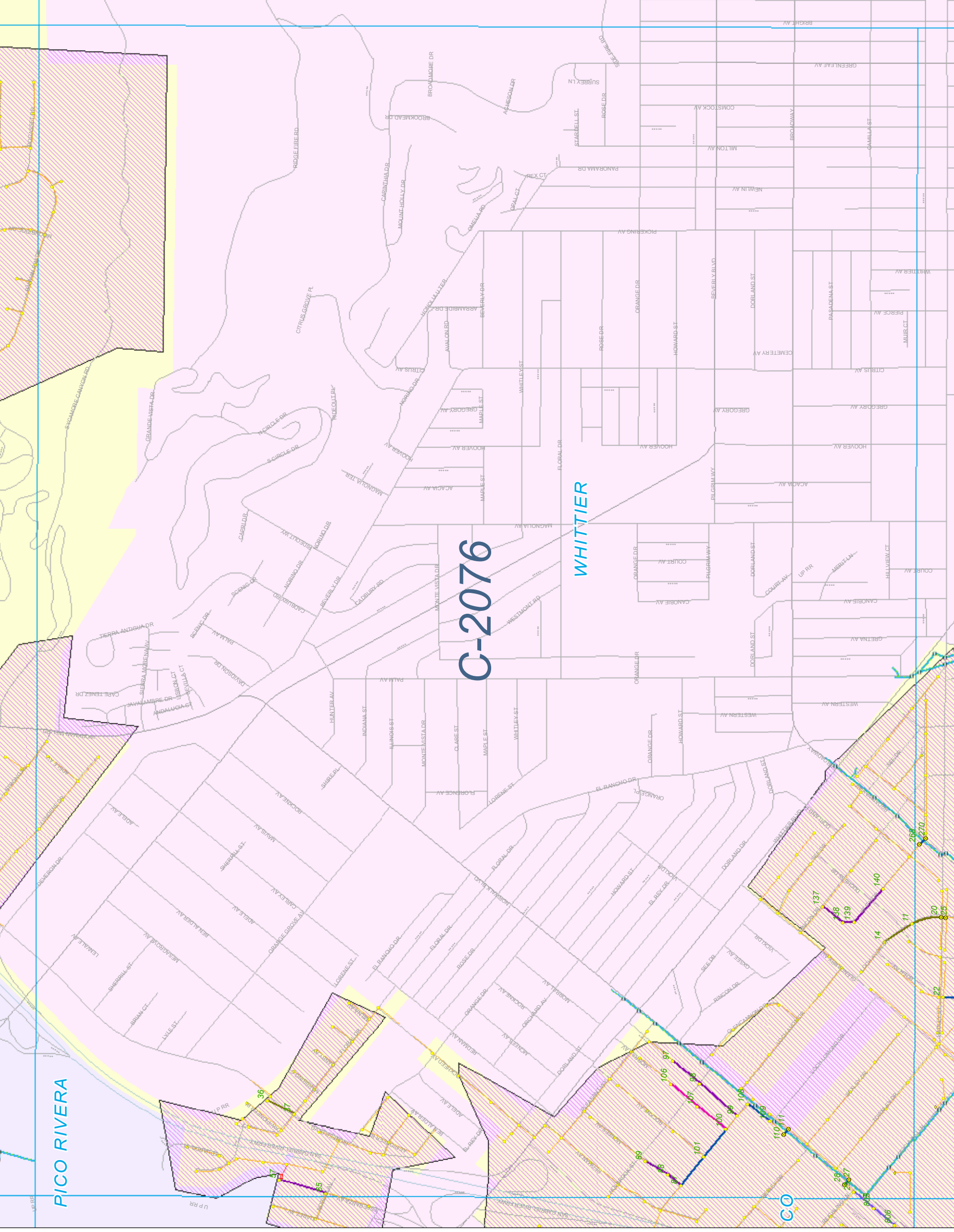
- Legend**
- Periodics**
- 30 DAYS
 - 60 DAYS
 - 90 DAYS
 - 120 DAYS
 - 150 DAYS
 - 180 DAYS
 - 12 MONTHS
 - 15 MONTHS
 - 18 MONTHS
- SMD Manholes**
- Standard
 - DROP
 - Shallow
 - Trap
 - Siphon
 - SMD Pump Stations
 - SMD Trunk MH
- SMD Sewers**
- Gravity Sewers
 - Force Mains
 - Siphons
 - SMD Trunks
 - SMD Operations Maps
- SSMP**
- Malibu Mesa Zone of the CSMD
 - Malibu Zone of the CSMD
 - Trancas Zone of the CSMD
 - Uninc. County Area Aneta Zone of the CSMD/City Hyperian
 - Uninc. County Area CSMD North/County Sanitation District
 - Uninc. County Area CSMD South/County Sanitation District
 - Uninc. County Area CSMD-NW/County Sanitation District
 - Uninc. County Area CSMD/Las Virgenes Tapia
 - Uninc. County Area Lake Hughes Zone of the CSMD
- City**
- 1
 - 2
 - 3
 - 4
 - 5
 - 6
 - 9

C-2076

C-2075

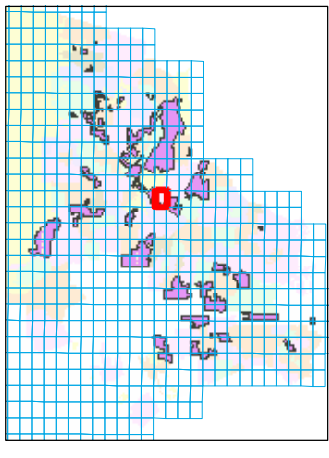
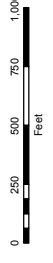
C-2023

C-2077



Maintenance Map Periodics

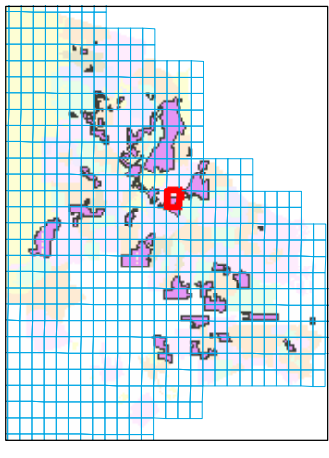
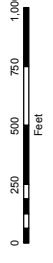
Unincorporated County Area CSMD South County Sanitation District C-2076



- Legend**
- Periodics**
- 30 DAYS
 - 60 DAYS
 - 90 DAYS
 - 120 DAYS
 - 150 DAYS
 - 180 DAYS
 - 12 MONTHS
 - 15 MONTHS
 - 18 MONTHS
- SMD Manholes**
- Standard
 - DROP
 - Shallow
 - Trap
 - Siphon
 - SMD Pump Stations
 - SMD Trunk MH
- SMD Sewers**
- Gravity Sewers
 - Force Mains
 - Siphons
 - SMD Trunks
 - SMD Operations Maps
- SSMP**
- Malibu Mesa Zone of the CSMD
 - Malibu Zone of the CSMD
 - Trancas Zone of the CSMD
 - Uninc. County Area Aneta Zone of the CSMD/City Hyperlan
 - Uninc. County Area CSMD North/County Sanitation District
 - Uninc. County Area CSMD South/County Sanitation District
 - Uninc. County Area CSMD-NW/County Sanitation District
 - Uninc. County Area CSMD-Las Virgenes Tapia
 - Uninc. County Area Lake Hughes Zone of the CSMD
- City**
- 1
 - 2
 - 3
 - 4
 - 5
 - 6
 - 9

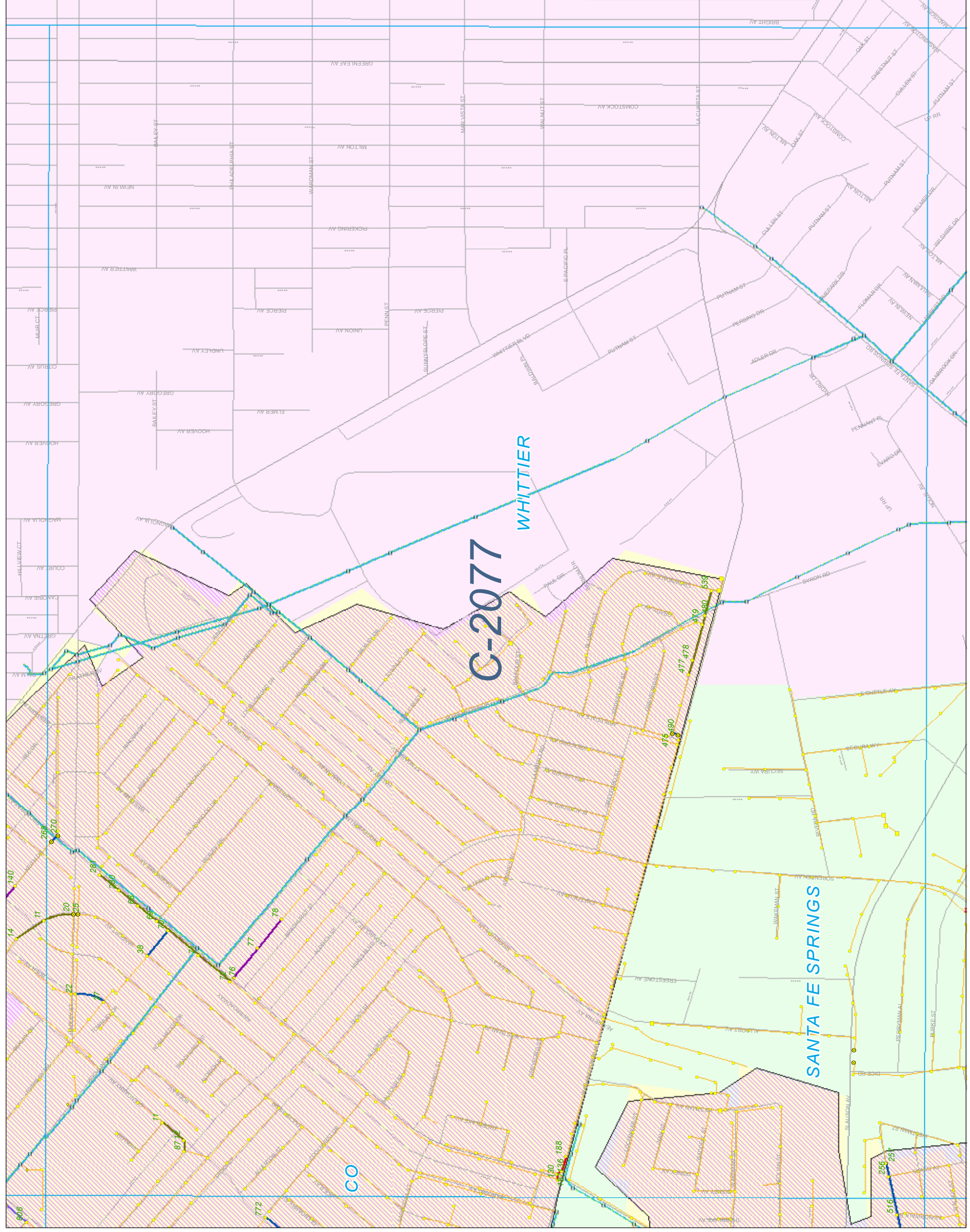
Maintenance Map Periodics

Unincorporated County Area CSMD South County Sanitation District C-2077



- Legend**
- Periodics**
- 30 DAYS
 - 60 DAYS
 - 90 DAYS
 - 120 DAYS
 - 150 DAYS
 - 180 DAYS
 - 12 MONTHS
 - 15 MONTHS
 - 18 MONTHS
- SMD Manholes**
- Standard
 - DROP
 - Shallow
 - Trap
 - Siphon
 - SMD Pump Stations
 - SMD Trunk MH
- SMD Sewers**
- Gravity Sewers
 - Force Mains
 - Siphons
 - SMD Trunks
 - SMD Operations Maps
- SSMP**
- Malibu Mesa Zone of the CSMD
 - Malibu Zone of the CSMD
 - Trancas Zone of the CSMD
 - Uninc. County Area Aneta Zone of the CSMD/City Hyperian
 - Uninc. County Area CSMD North/County Sanitation District
 - Uninc. County Area CSMD South/County Sanitation District
 - Uninc. County Area CSMD-NW/County Sanitation District
 - Uninc. County Area CSMD-Las Virgenes Tapia
 - Uninc. County Area Lake Hughes Zone of the CSMD
- City**
- 1
 - 2
 - 3
 - 4
 - 5
 - 6
 - 9

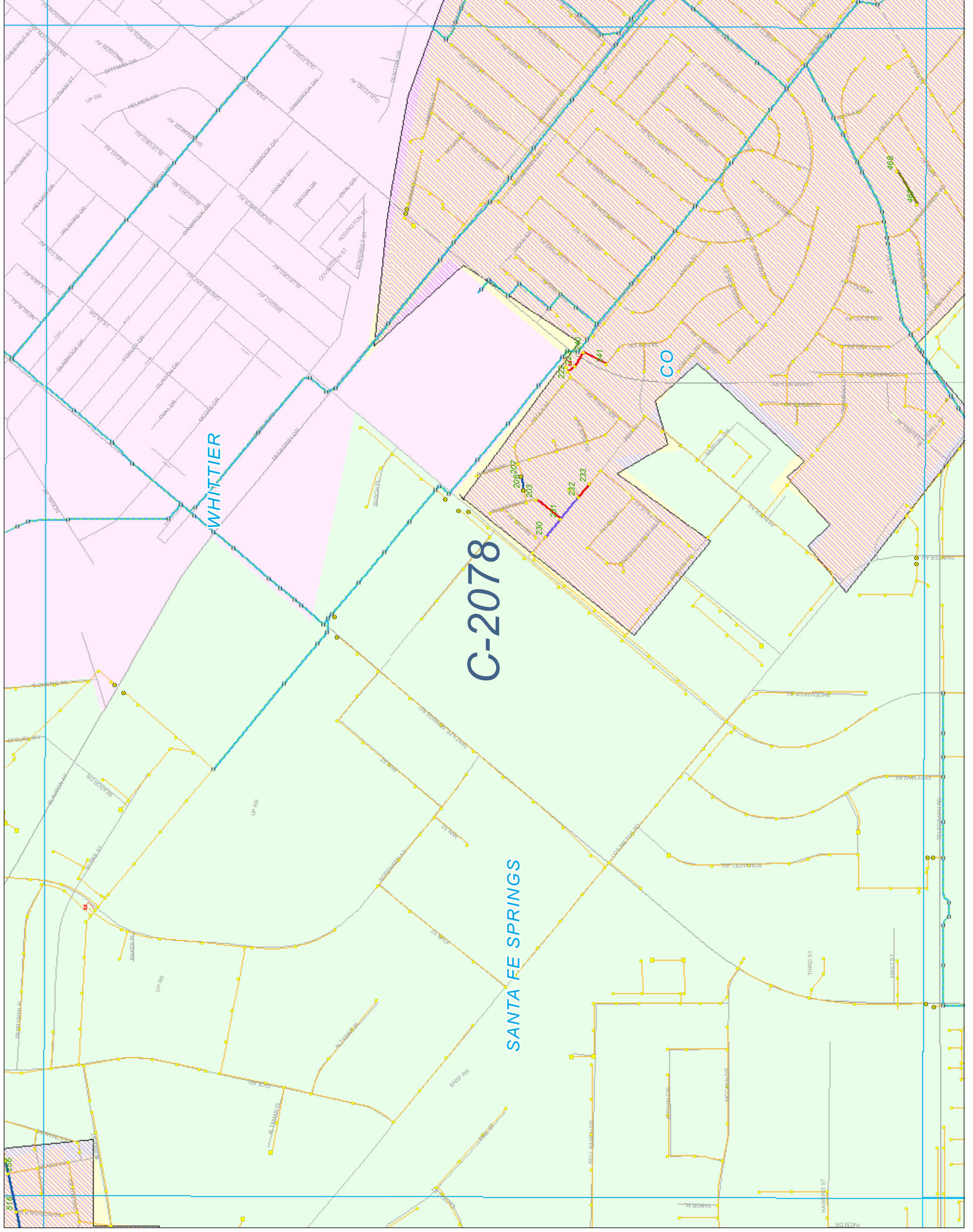
C-2076



C-2078

C-2024

C-2077



C-2025

C-2128

Maintenance Map

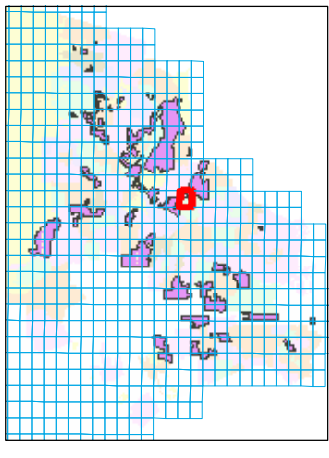
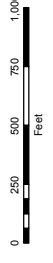
Periodics

Unincorporated County Area

CSMD South

County Sanitation District

C-2078



Legend

Periodics

- 30 DAYS
- 60 DAYS
- 90 DAYS
- 120 DAYS
- 150 DAYS
- 180 DAYS
- 12 MONTHS
- 15 MONTHS
- 18 MONTHS

SMD Manholes

- Standard
- DROP
- Shallow
- Trap
- Siphon
- SMD Pump Stations
- SMD Trunk MH

SMD Sewers

- Gravity Sewers
- Force Mains
- Siphons
- SMD Trunks
- SMD Operations Maps

SSMP

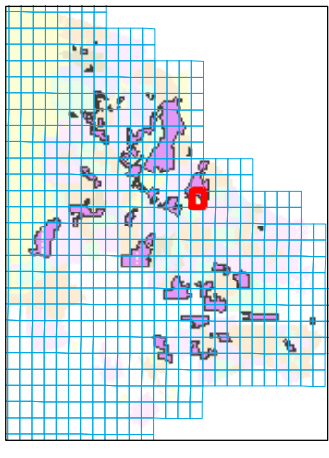
- Malibu Mesa Zone of the CSMD
- Malibu Zone of the CSMD
- Trancas Zone of the CSMD
- Uninc. County Area Aneta Zone of the CSMD/City Hyperlan
- Uninc. County Area CSMD North/County Sanitation District
- Uninc. County Area CSMD South/County Sanitation District
- Uninc. County Area CSMD-NW/County Sanitation District
- Uninc. County Area CSMD-Las Virgenes Tapia
- Uninc. County Area Lake Hughes Zone of the CSMD

City

- 1
- 2
- 3
- 4
- 5
- 6
- 9

Maintenance Map Periodics

Unincorporated County Area CSMD South County Sanitation District C-2079



Legend

Periodics

- 30 DAYS
- 60 DAYS
- 90 DAYS
- 120 DAYS
- 150 DAYS
- 180 DAYS
- 12 MONTHS
- 15 MONTHS
- 18 MONTHS

SMD Manholes

- Standard
- DROP
- Shallow
- Trap
- Siphon
- SMD Pump Stations
- SMD Trunk MH

SMD Sewers

- Gravity Sewers
- Force Mains
- Siphons
- SMD Trunks
- SMD Operations Maps

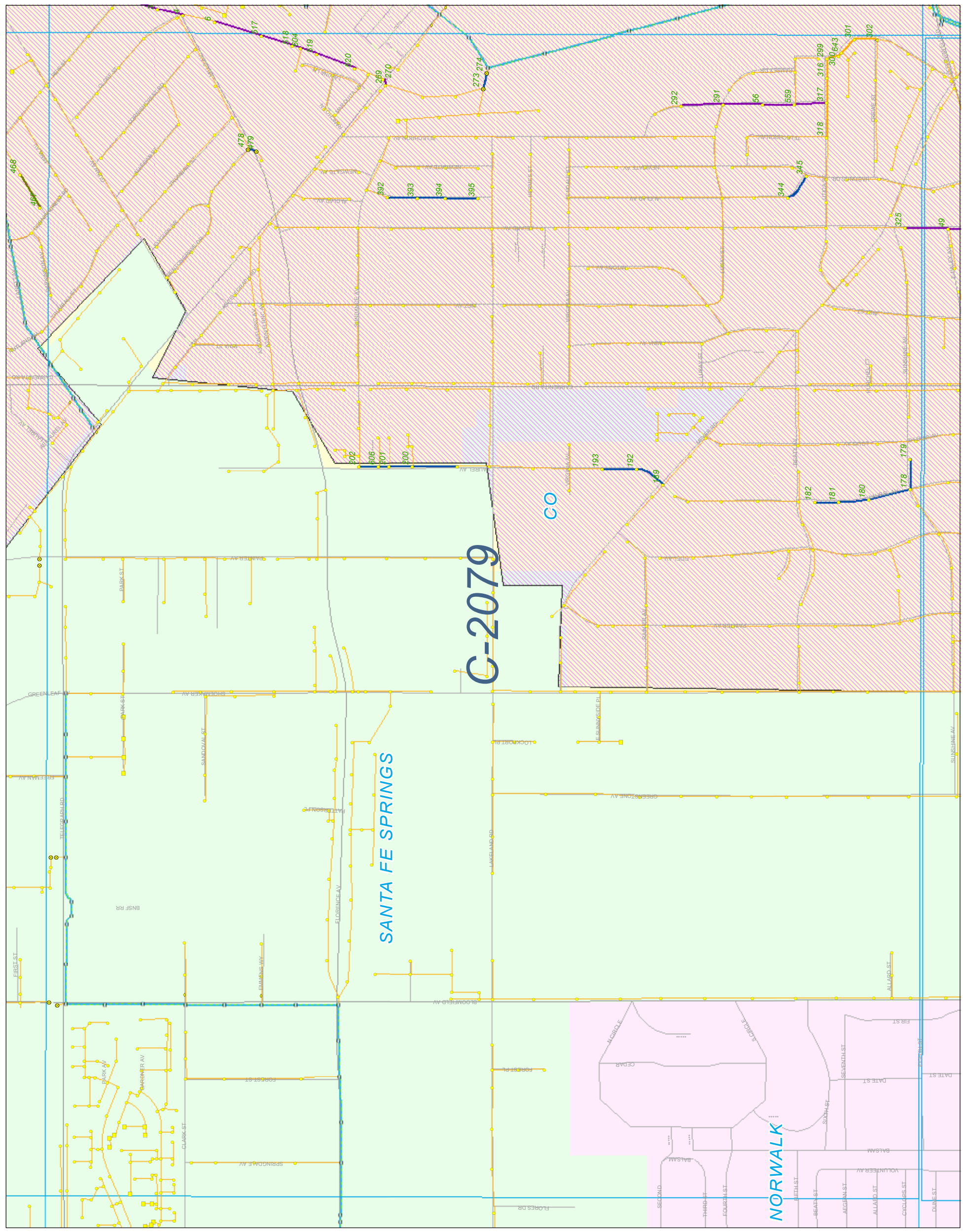
SSMP

- Malibu Mesa Zone of the CSMD
- Malibu Zone of the CSMD
- Trancas Zone of the CSMD
- Uninc. County Area Aneta Zone of the CSMD/City Hyperlan
- Uninc. County Area CSMD North/County Sanitation District
- Uninc. County Area CSMD South/County Sanitation District
- Uninc. County Area CSMD-NW/County Sanitation District
- Uninc. County Area CSMD/Las Virgenes Tapia
- Uninc. County Area Lake Hughes Zone of the CSMD

City

- 1
- 2
- 3
- 4
- 5
- 6
- 9

C-2078



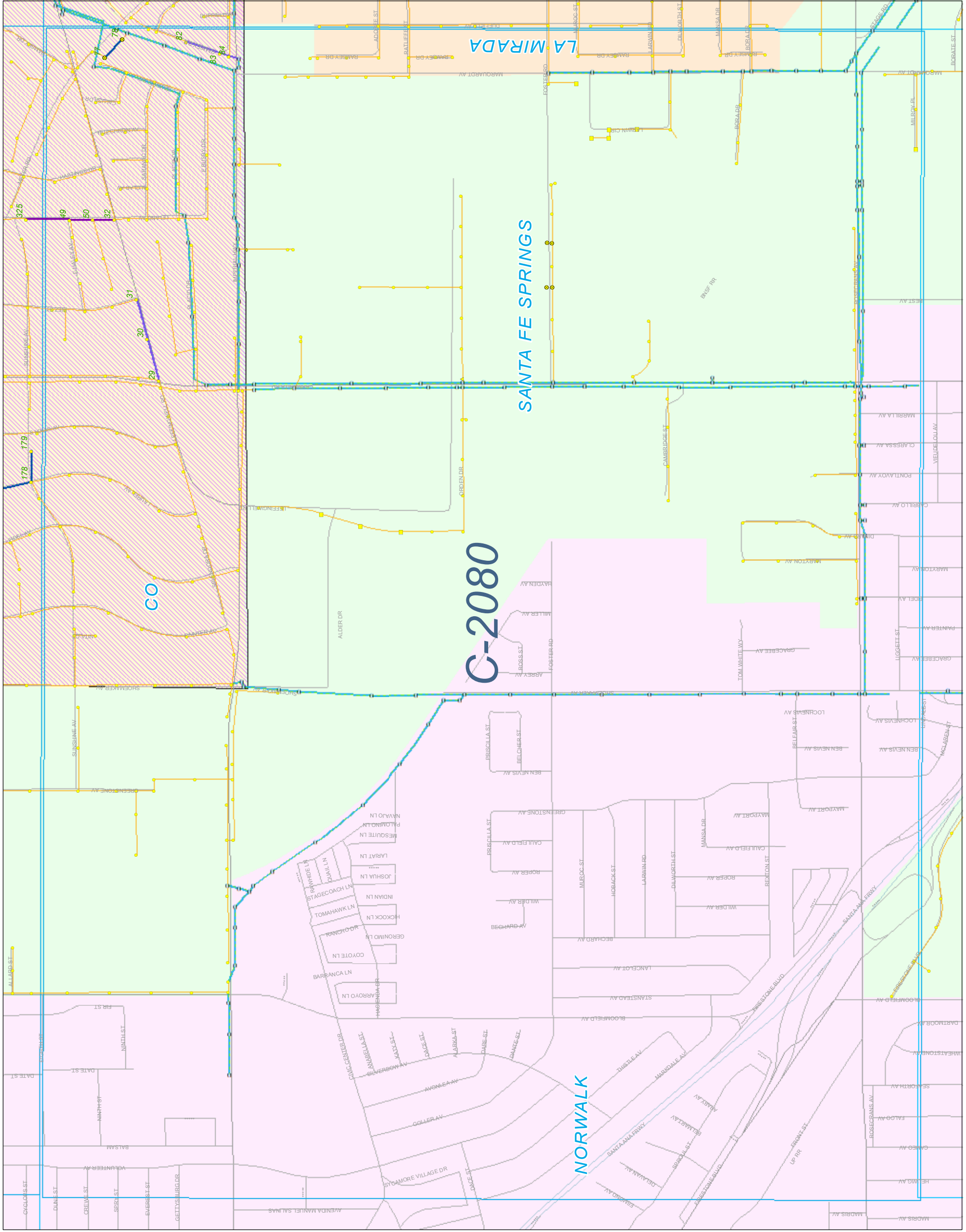
C-2026

C-2079

C-2129

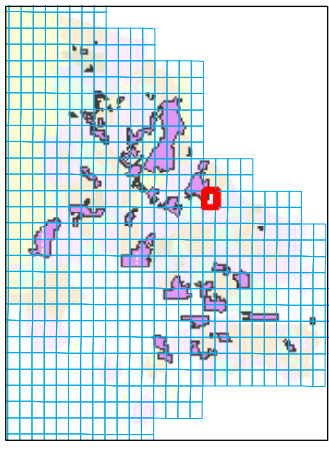
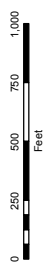
C-2080

C-2079



Maintenance Map Periodics

Unincorporated County Area CSMD South County Sanitation District C-2080



C-2130

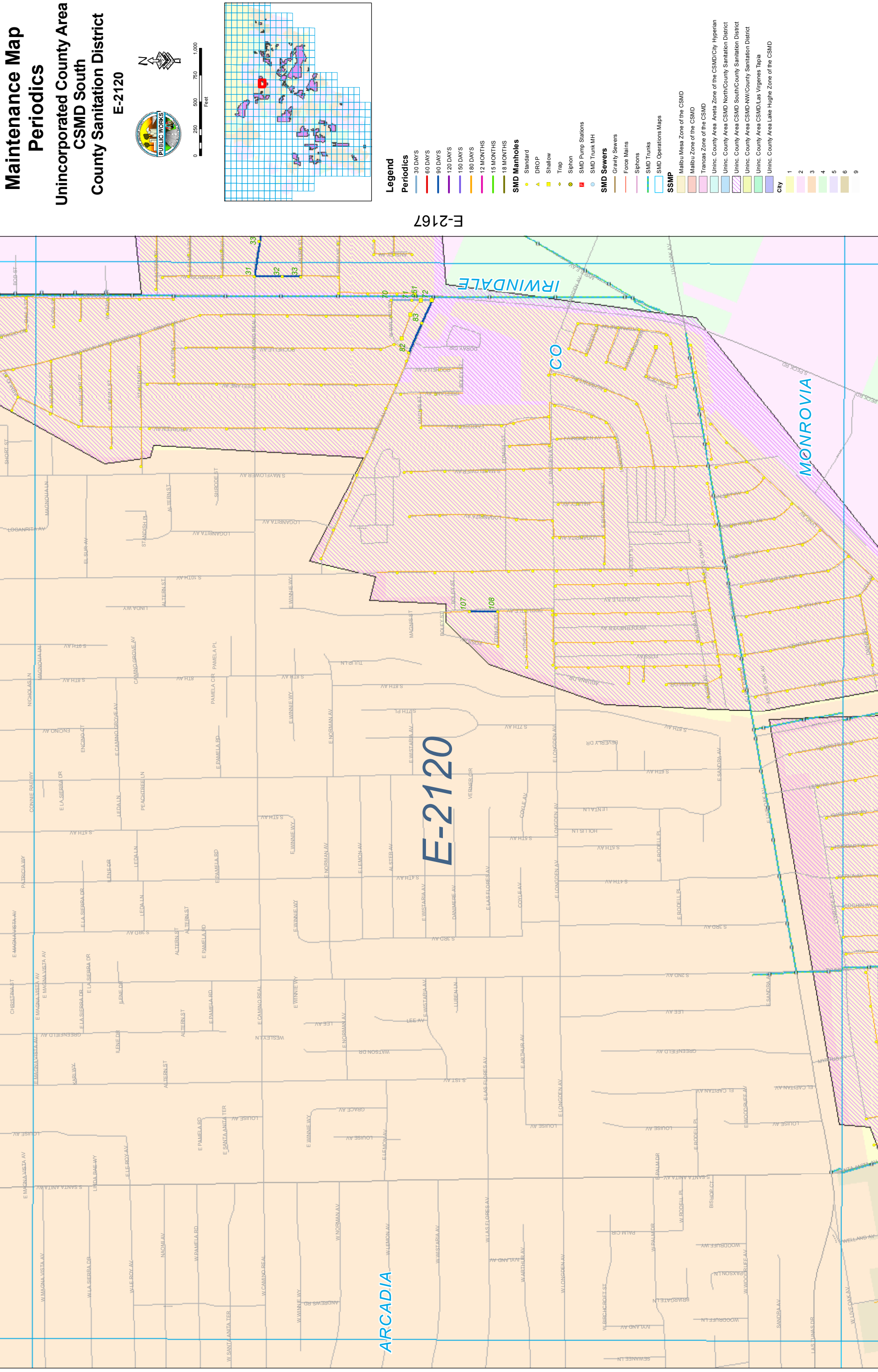
- Legend**
- Periodics**
- 30 DAYS
 - 60 DAYS
 - 90 DAYS
 - 120 DAYS
 - 150 DAYS
 - 180 DAYS
 - 12 MONTHS
 - 15 MONTHS
 - 18 MONTHS
- SMD Manholes**
- Standard
 - DROP
 - Shallow
 - Trap
 - Siphon
 - SMD Pump Stations
 - SMD Trunk MH
- SMD Sewers**
- Gravity Sewers
 - Force Mains
 - Siphons
 - SMD Trunks
 - SMD Operations Maps
- SSMP**
- Malibu Mesa Zone of the CSMD
 - Malibu Zone of the CSMD
 - Trancas Zone of the CSMD
 - Uninc. County Area Aneta Zone of the CSMD/City Hyperlan
 - Uninc. County Area CSMD North/County Sanitation District
 - Uninc. County Area CSMD South/County Sanitation District
 - Uninc. County Area CSMD-NW/County Sanitation District
 - Uninc. County Area CSMD/Las Virgenes Tapia
 - Uninc. County Area Lake Hughes Zone of the CSMD
- City**
- 1
 - 2
 - 3
 - 4
 - 5
 - 6
 - 9

E-2119

E-2070

E-2167

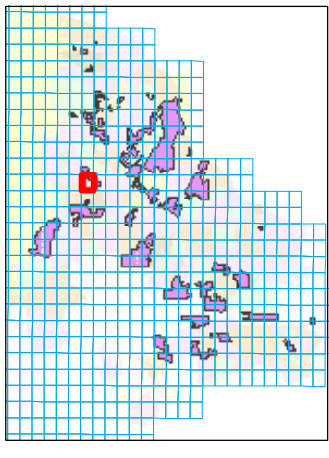
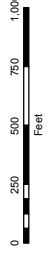
E-2121



Maintenance Map

Periodics

Unincorporated County Area
 CSMD South
 County Sanitation District
 E-2120

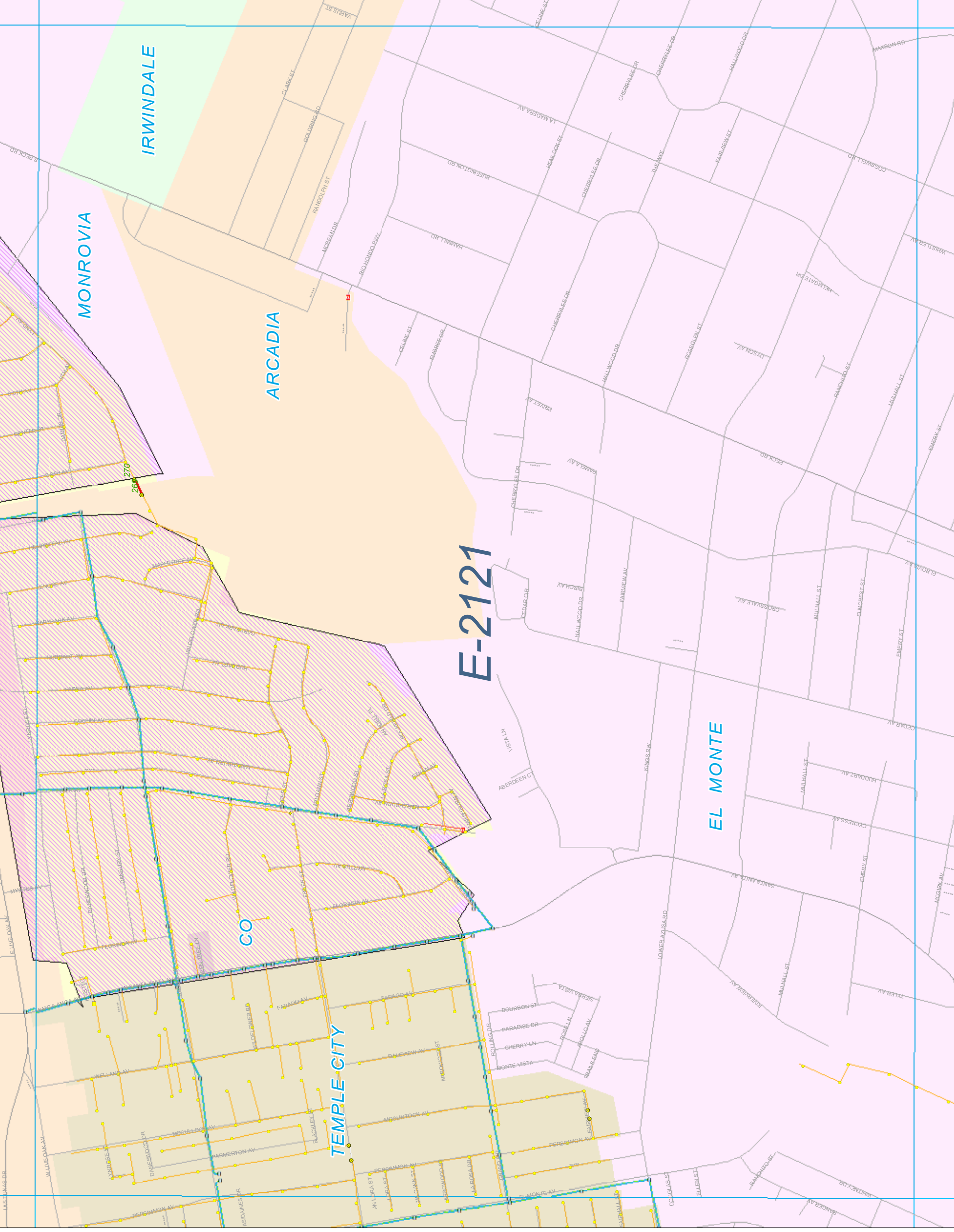


- Legend**
- Periodics**
- 30 DAYS
 - 60 DAYS
 - 90 DAYS
 - 120 DAYS
 - 150 DAYS
 - 180 DAYS
 - 12 MONTHS
 - 15 MONTHS
 - 18 MONTHS
- SMD Manholes**
- Standard
 - DROP
 - Shallow
 - Trap
 - Siphon
 - SMD Pump Stations
 - SMD Trunk MH
- SMD Sewers**
- Gravity Sewers
 - Force Mains
 - Siphons
 - SMD Trunks
 - SMD Operations Maps
- SSMP**
- Malibu Mesa Zone of the CSMD
 - Malibu Zone of the CSMD
 - Trancas Zone of the CSMD
 - Uninc. County Area Aneta Zone of the CSMD/City Hyperlan
 - Uninc. County Area CSMD North/County Sanitation District
 - Uninc. County Area CSMD South/County Sanitation District
 - Uninc. County Area CSMD-NW/County Sanitation District
 - Uninc. County Area CSMD-Las Virgenes Tapia
 - Uninc. County Area Lake Hughes Zone of the CSMD
- City**
- 1
 - 2
 - 3
 - 4
 - 5
 - 6
 - 9

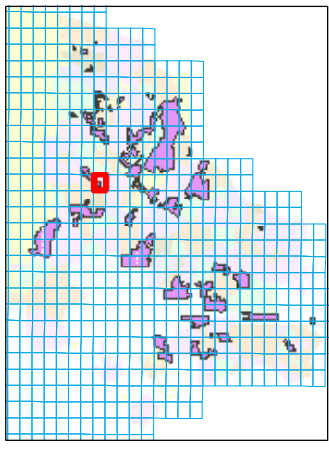

E-2120

E-2071

E-2168



Maintenance Map
Periodics
 Unincorporated County Area
 CSMD South
 County Sanitation District
 E-2121



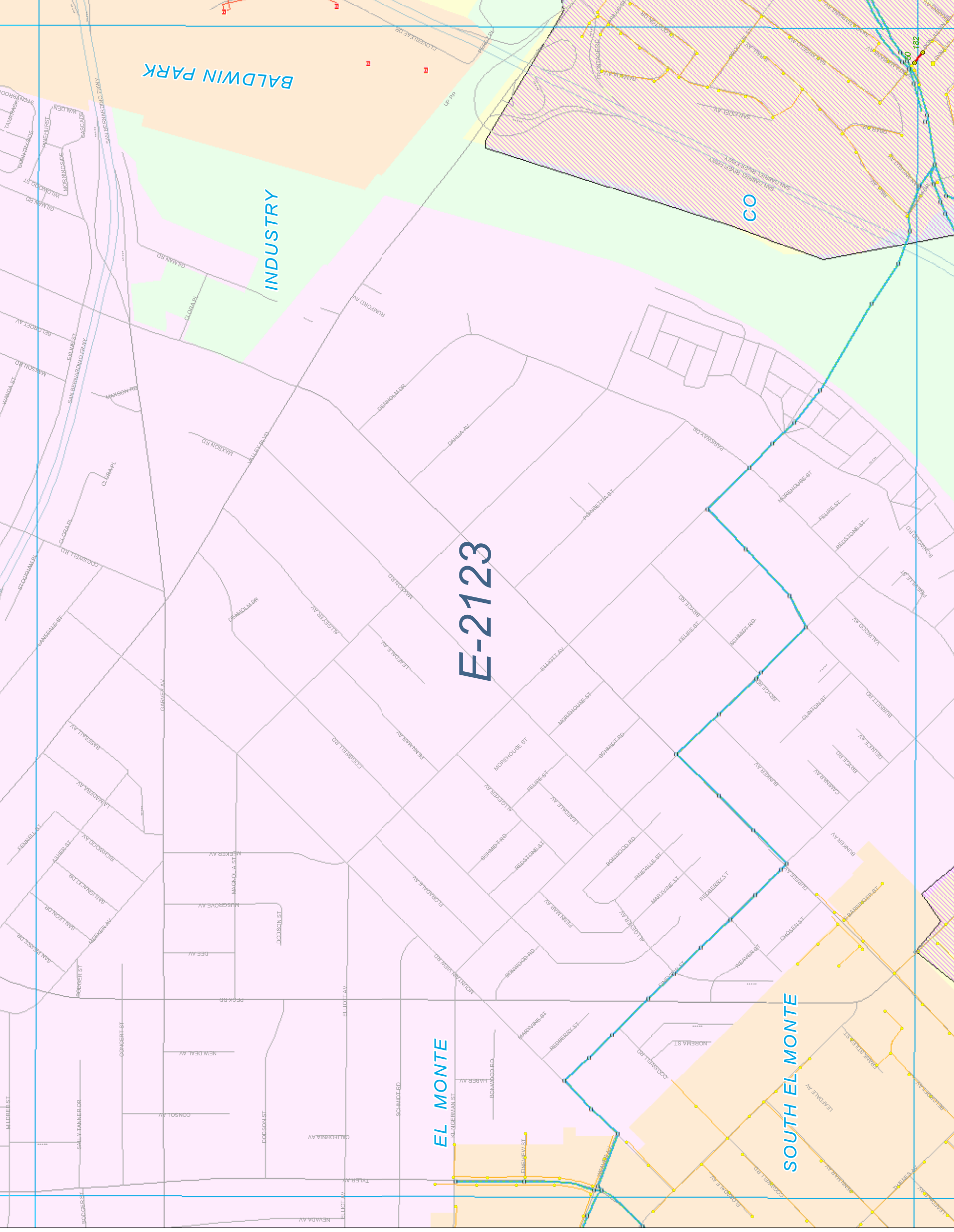
- Legend**
- Periodics**
- 30 DAYS
 - 60 DAYS
 - 90 DAYS
 - 120 DAYS
 - 150 DAYS
 - 180 DAYS
 - 12 MONTHS
 - 15 MONTHS
 - 18 MONTHS
- SMD Manholes**
- Standard
 - DROP
 - Shallow
 - Trap
 - Siphon
 - SMD Pump Stations
 - SMD Trunk MH
- SMD Sewers**
- Gravity Sewers
 - Force Mains
 - Siphons
 - SMD Trunks
 - SMD Operations Maps
- SSMP**
- Malibu Mesa Zone of the CSMD
 - Malibu Zone of the CSMD
 - Trancas Zone of the CSMD
 - Uninc. County Area Aneta Zone of the CSMD/City Hyperian
 - Uninc. County Area CSMD North/County Sanitation District
 - Uninc. County Area CSMD South/County Sanitation District
 - Uninc. County Area CSMD-NW/County Sanitation District
 - Uninc. County Area CSMD/Las Virgenes Tapia
 - Uninc. County Area Lake Hughes Zone of the CSMD
- City**
- 1
 - 2
 - 3
 - 4
 - 5
 - 6
 - 9

E-2122

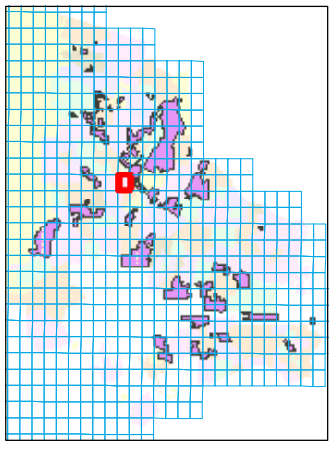

E-2073

E-2123

E-2170



Maintenance Map
Periodics
 Unincorporated County Area
 CSMD South
 County Sanitation District
 E-2123

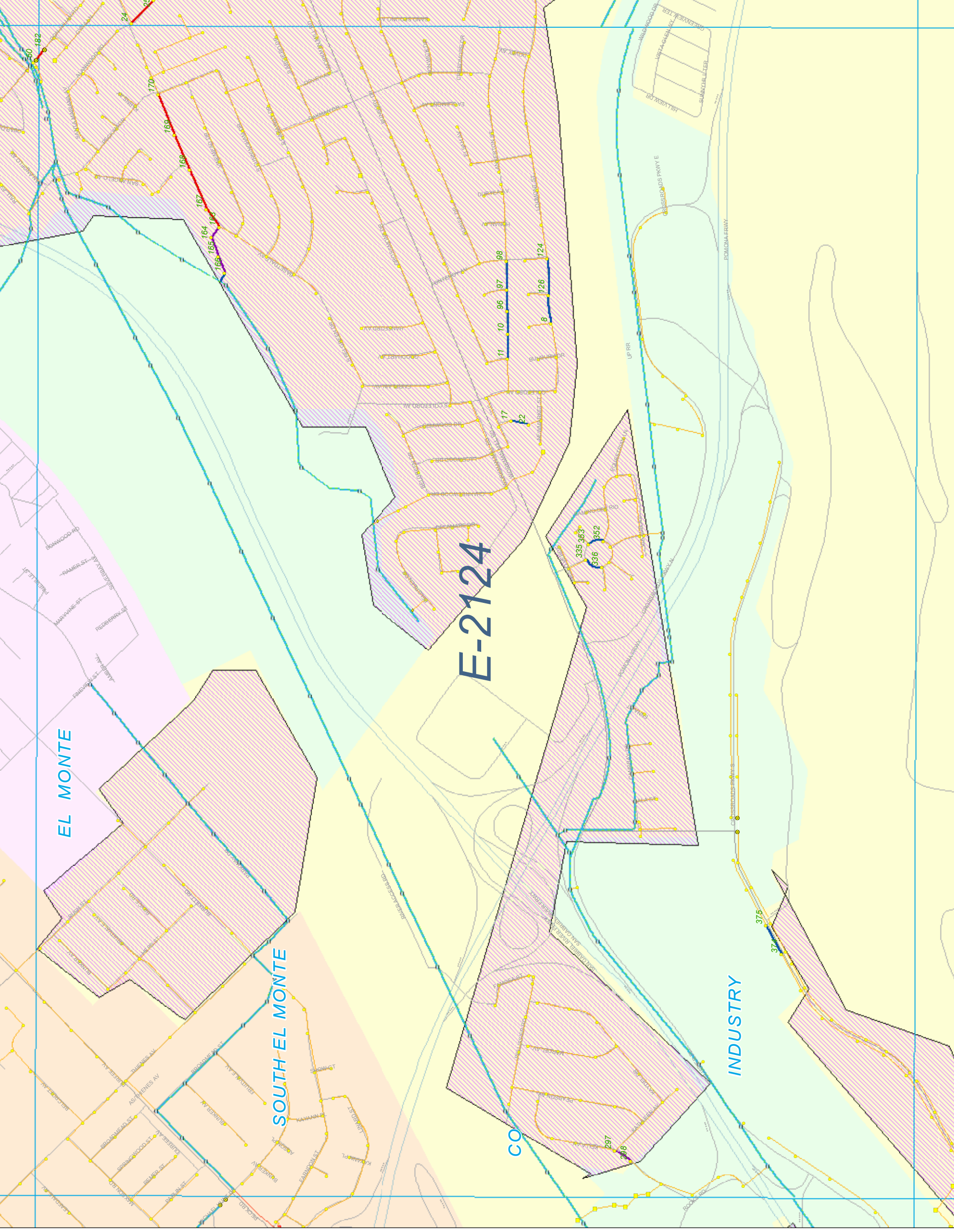


- Legend**
- Periodics**
- 30 DAYS
 - 60 DAYS
 - 90 DAYS
 - 120 DAYS
 - 150 DAYS
 - 180 DAYS
 - 12 MONTHS
 - 15 MONTHS
 - 18 MONTHS
- SMD Manholes**
- Standard
 - DROP
 - Shallow
 - Trap
 - Siphon
 - SMD Pump Stations
 - SMD Trunk MH
- SMD Sewers**
- Gravity Sewers
 - Force Mains
 - Siphons
 - SMD Trunks
 - SMD Operations Maps
- SSMP**
- Malibu Mesa Zone of the CSMD
 - Malibu Zone of the CSMD
 - Trancas Zone of the CSMD
 - Uninc. County Area Aneta Zone of the CSMD/City Hyperian
 - Uninc. County Area CSMD North/County Sanitation District
 - Uninc. County Area CSMD South/County Sanitation District
 - Uninc. County Area CSMD-NW/County Sanitation District
 - Uninc. County Area CSMD-Las Virgenes Tapia
 - Uninc. County Area Lake Hughes Zone of the CSMD
- City**
- 1
 - 2
 - 3
 - 4
 - 5
 - 6
 - 9

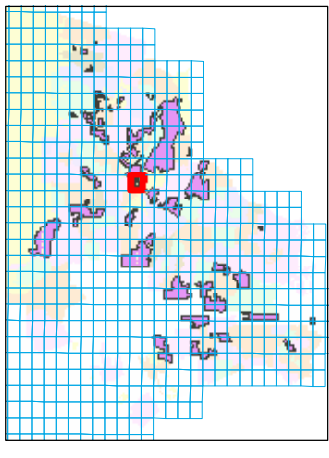

E-2123

E-2074

E-2171



Maintenance Map
Periodics
 Unincorporated County Area
 CSMD South
 County Sanitation District
 E-2124

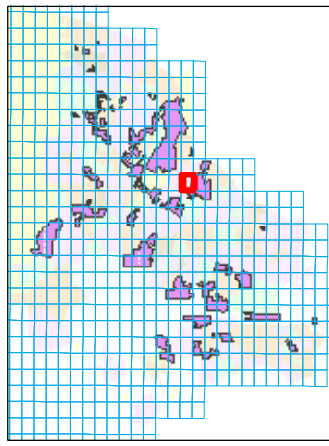
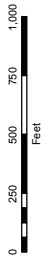


- Legend**
- Periodics**
- 30 DAYS
 - 60 DAYS
 - 90 DAYS
 - 120 DAYS
 - 150 DAYS
 - 180 DAYS
 - 12 MONTHS
 - 15 MONTHS
 - 18 MONTHS
- SMD Manholes**
- Standard
 - DROP
 - Shallow
 - Trap
 - Siphon
 - SMD Pump Stations
 - SMD Trunk MH
- SMD Sewers**
- Gravity Sewers
 - Force Mains
 - Siphons
 - SMD Trunks
 - SMD Operations Maps
- SSMP**
- Malibu Mesa Zone of the CSMD
 - Malibu Zone of the CSMD
 - Trancas Zone of the CSMD
 - Uninc. County Area Aneta Zone of the CSMD/City Hyperlan
 - Uninc. County Area CSMD North/County Sanitation District
 - Uninc. County Area CSMD South/County Sanitation District
 - Uninc. County Area CSMD-NW/County Sanitation District
 - Uninc. County Area CSMD/Las Virgenes Tapia
 - Uninc. County Area Lake Hughes Zone of the CSMD
- City**
- 1
 - 2
 - 3
 - 4
 - 5
 - 6
 - 9

C-2125

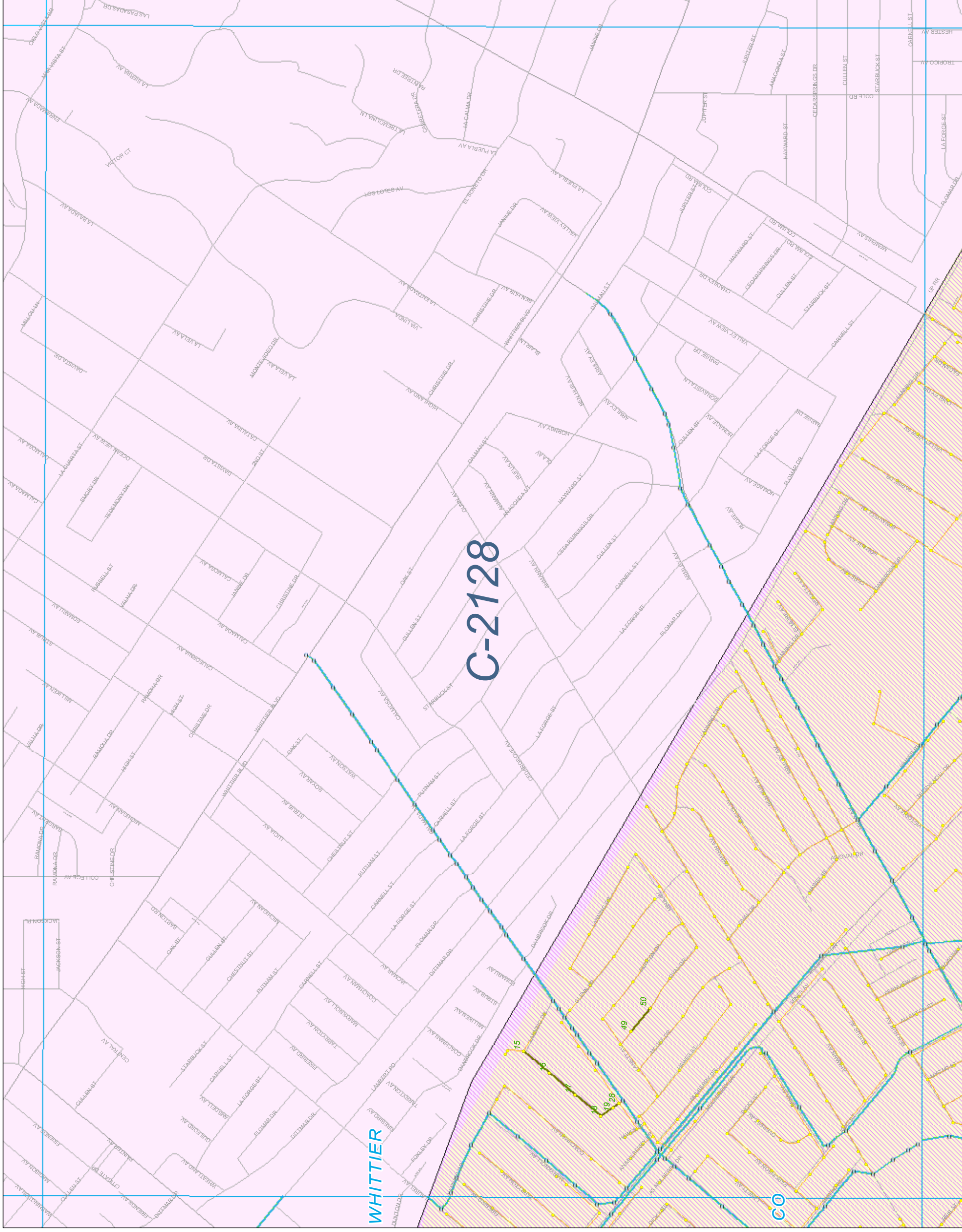
Maintenance Map Periodics

Unincorporated County Area CSMD South County Sanitation District C-2128



- Legend**
- Periodics**
- 30 DAYS
 - 60 DAYS
 - 90 DAYS
 - 120 DAYS
 - 150 DAYS
 - 180 DAYS
 - 12 MONTHS
 - 15 MONTHS
 - 18 MONTHS
- SMD Manholes**
- Standard
 - DROP
 - Shallow
 - Trap
 - Siphon
 - SMD Pump Stations
 - SMD Trunk MH
- SMD Sewers**
- Gravity Sewers
 - Force Mains
 - Siphons
 - SMD Trunks
 - SMD Operations Maps
- SSMP**
- Malibu Mesa Zone of the CSMD
 - Malibu Zone of the CSMD
 - Trancas Zone of the CSMD
 - Uninc. County Area Aneta Zone of the CSMD/City Hyperlan
 - Uninc. County Area CSMD North/County Sanitation District
 - Uninc. County Area CSMD South/County Sanitation District
 - Uninc. County Area CSMD-NW/County Sanitation District
 - Uninc. County Area CSMD-Las Virgenes Tapia
 - Uninc. County Area Lake Hughes Zone of the CSMD
- City**
- 1
 - 2
 - 3
 - 4
 - 5
 - 6
 - 9

E-2175



C-2078

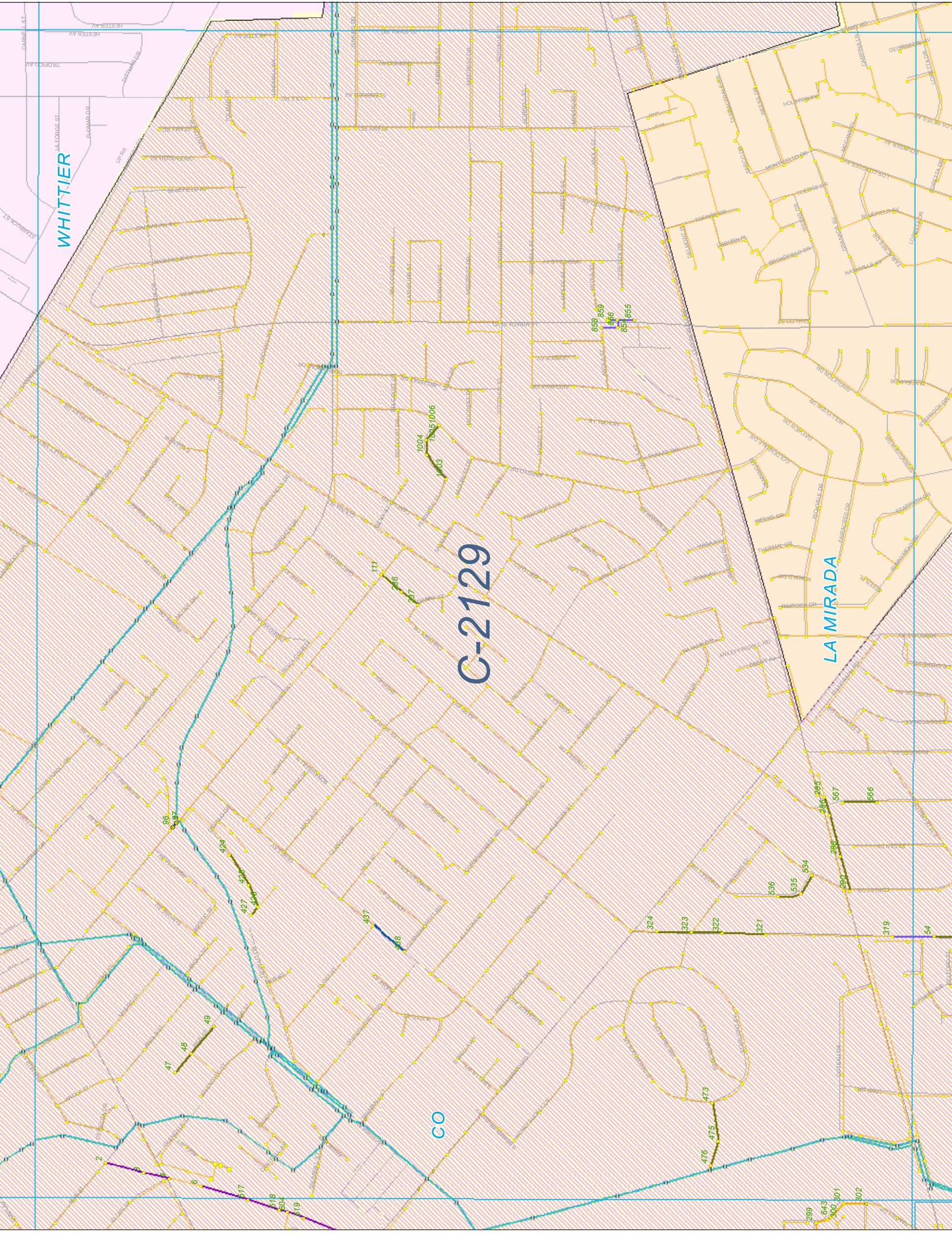
C-2129

C-2128

C-2079

C-2176

C-2130



Maintenance Map

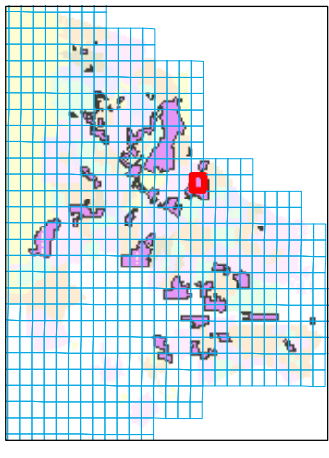
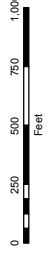
Periodics

Unincorporated County Area

CSMD South

County Sanitation District

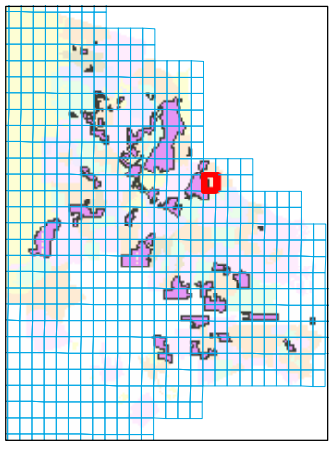

C-2129



- Legend**
- Periodics**
- 30 DAYS
 - 60 DAYS
 - 90 DAYS
 - 120 DAYS
 - 150 DAYS
 - 180 DAYS
 - 12 MONTHS
 - 15 MONTHS
 - 18 MONTHS
- SMD Manholes**
- Standard
 - DROP
 - Shallow
 - Trap
 - Siphon
 - SMD Pump Stations
 - SMD Trunk MH
- SMD Sewers**
- Gravity Sewers
 - Force Mains
 - Siphons
 - SMD Trunks
 - SMD Operations Maps
- SSMP**
- Malibu Mesa Zone of the CSMD
 - Malibu Zone of the CSMD
 - Trancas Zone of the CSMD
 - Uninc. County Area Aneta Zone of the CSMD/City Hyperlan
 - Uninc. County Area CSMD North/County Sanitation District
 - Uninc. County Area CSMD South/County Sanitation District
 - Uninc. County Area CSMD-NW/County Sanitation District
 - Uninc. County Area CSMD/Las Virgenes Tapia
 - Uninc. County Area Lake Hughes Zone of the CSMD
- City**
- 1
 - 2
 - 3
 - 4
 - 5
 - 6
 - 9

Maintenance Map Periodics

Unincorporated County Area CSMD South County Sanitation District C-2130



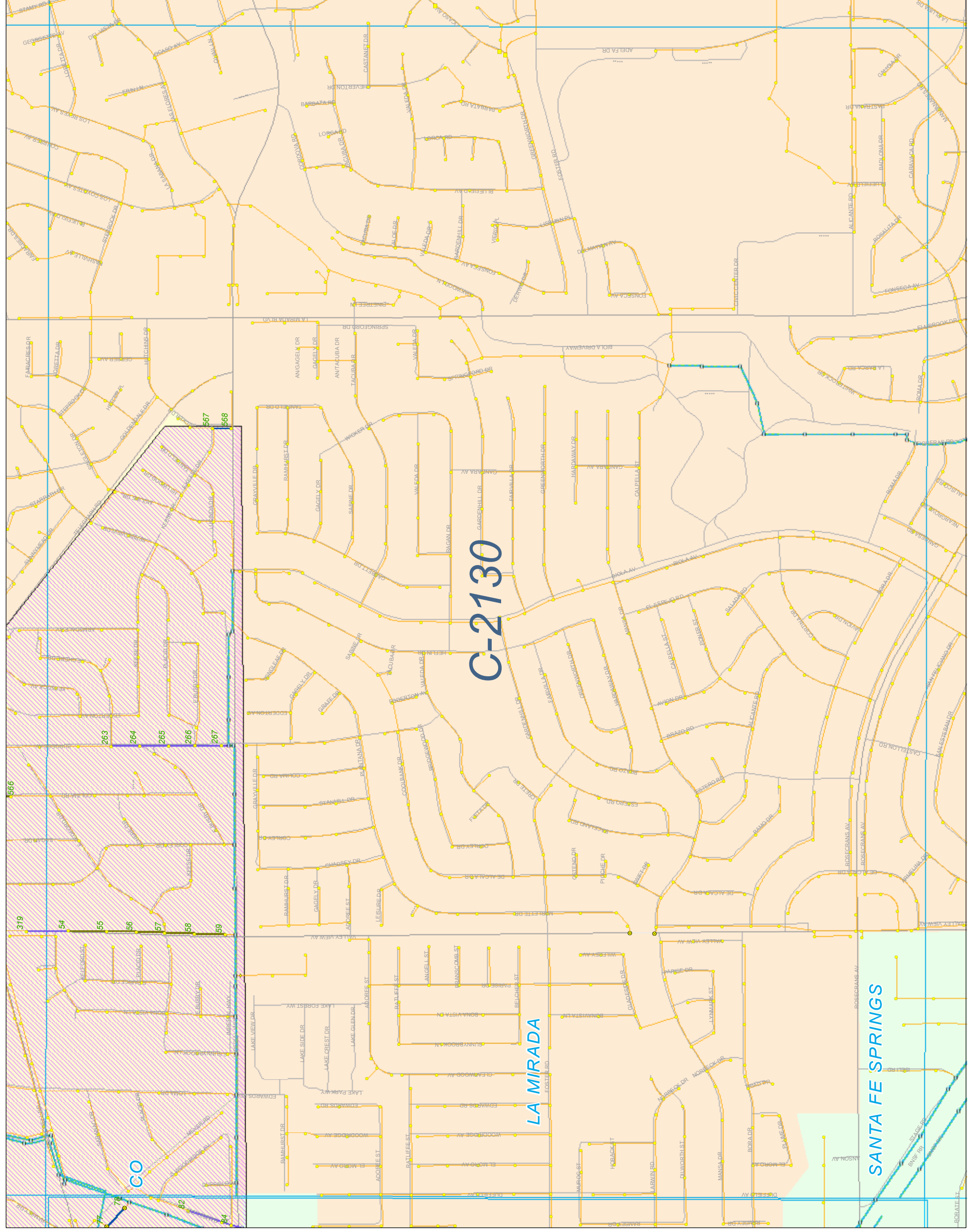
- Legend**
- Periodics**
- 30 DAYS
 - 60 DAYS
 - 90 DAYS
 - 120 DAYS
 - 150 DAYS
 - 180 DAYS
 - 12 MONTHS
 - 15 MONTHS
 - 18 MONTHS
- SMD Manholes**
- Standard
 - DROP
 - Shallow
 - Trap
 - Siphon
 - SMD Pump Stations
 - SMD Trunk MH
- SMD Sewers**
- Gravity Sewers
 - Force Mains
 - Siphons
 - SMD Trunks
 - SMD Operations Maps
- SSMP**
- Malibu Mesa Zone of the CSMD
 - Malibu Zone of the CSMD
 - Trancas Zone of the CSMD
 - Uninc. County Area Aneta Zone of the CSMD/City Hyperlan
 - Uninc. County Area CSMD North/County Sanitation District
 - Uninc. County Area CSMD South/County Sanitation District
 - Uninc. County Area CSMD-NW/County Sanitation District
 - Uninc. County Area CSMD/Las Virgenes' Tapia
 - Uninc. County Area Lake Hughes Zone of the CSMD
- City**
- 1
 - 2
 - 3
 - 4
 - 5
 - 6
 - 9

C-2129

C-2177

C-2130

C-2131



C-2080

E-2166

E-2120



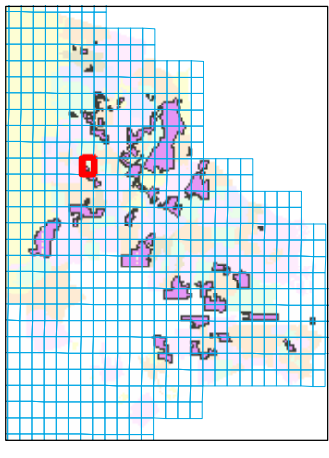
E-2120

E-2167

E-2213

Maintenance Map Periodics

Unincorporated County Area CSMD South County Sanitation District E-2167



Legend

Periodics

- 30 DAYS
- 60 DAYS
- 90 DAYS
- 120 DAYS
- 150 DAYS
- 180 DAYS
- 12 MONTHS
- 15 MONTHS
- 18 MONTHS

SMD Manholes

- Standard
- DROP
- Shallow
- Trap
- Siphon
- SMD Pump Stations
- SMD Trunk MH

SMD Sewers

- Gravity Sewers
- Force Mains
- Siphons
- SMD Trunks
- SMD Operations Maps

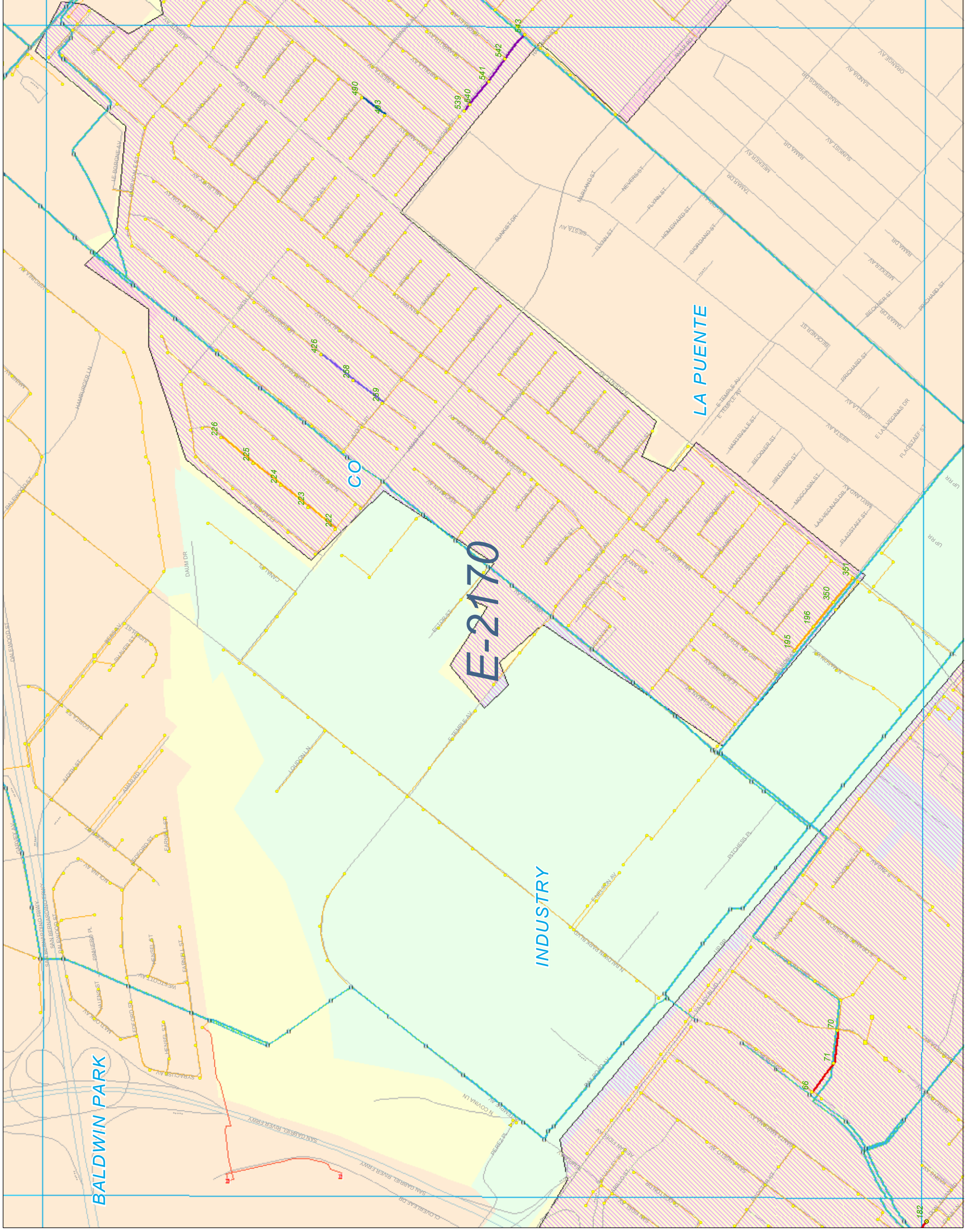
SSMP

- Malibu Mesa Zone of the CSMD
- Malibu Zone of the CSMD
- Trancas Zone of the CSMD
- Uninc. County Area Aneta Zone of the CSMD/City Hyperlan
- Uninc. County Area CSMD North/County Sanitation District
- Uninc. County Area CSMD South/County Sanitation District
- Uninc. County Area CSMD-NW/County Sanitation District
- Uninc. County Area CSMD/Las Virgenes Tapia
- Uninc. County Area Lake Hughes Zone of the CSMD

City

- 1
- 2
- 3
- 4
- 5
- 6
- 9

E-2169



E-2123

E-2171

Maintenance Map

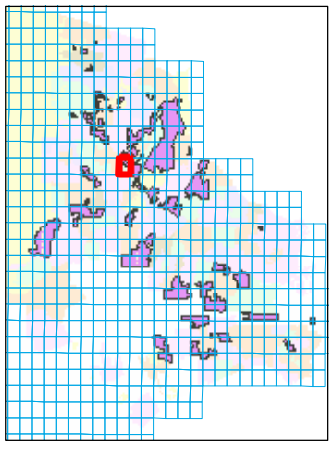
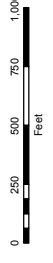
Periodics

Unincorporated County Area

CSMD South

County Sanitation District

E-2170



Legend

Periodics

- 30 DAYS
- 60 DAYS
- 90 DAYS
- 120 DAYS
- 150 DAYS
- 180 DAYS
- 12 MONTHS
- 15 MONTHS
- 18 MONTHS

SMD Manholes

- Standard
- DROP
- Shallow
- Trap
- Siphon
- SMD Pump Stations
- SMD Trunk MH

SMD Sewers

- Gravity Sewers
- Force Mains
- Siphons
- SMD Trunks
- SMD Operations Maps

SSMP

- Malibu Mesa Zone of the CSMD
- Malibu Zone of the CSMD
- Trancas Zone of the CSMD
- Uninc. County Area Aneta Zone of the CSMD/City Hyperlan
- Uninc. County Area CSMD North/County Sanitation District
- Uninc. County Area CSMD South/County Sanitation District
- Uninc. County Area CSMD-NW/County Sanitation District
- Uninc. County Area CSMD-Las Virgenes Tapia
- Uninc. County Area Lake Hughes Zone of the CSMD

City

- 1
- 2
- 3
- 4
- 5
- 6
- 9

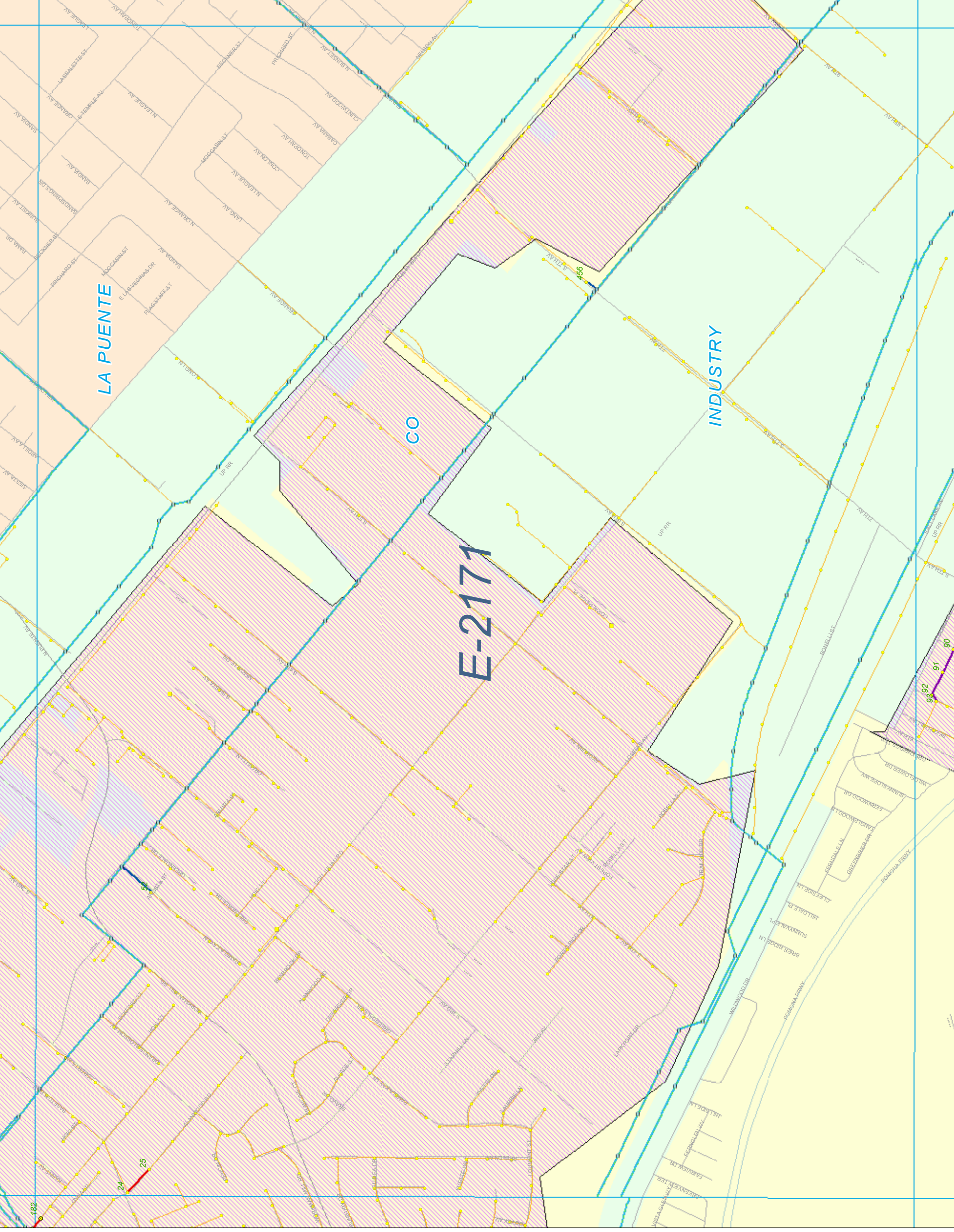
E-2216

E-2170

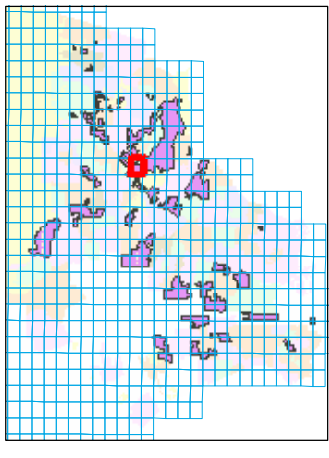
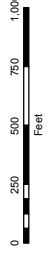
E-2124

E-2217

E-2172

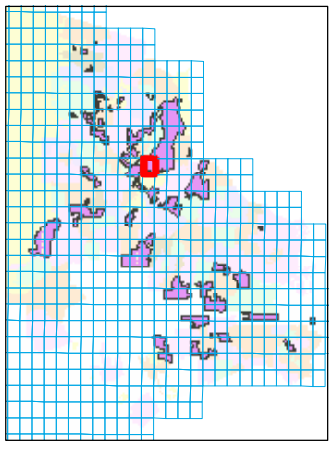
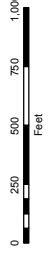


Maintenance Map
Periodics
 Unincorporated County Area
 CSMD South
 County Sanitation District
 E-2171



- Legend**
- Periodics**
- 30 DAYS
 - 60 DAYS
 - 90 DAYS
 - 120 DAYS
 - 150 DAYS
 - 180 DAYS
 - 12 MONTHS
 - 15 MONTHS
 - 18 MONTHS
- SMD Manholes**
- Standard
 - DROP
 - Shallow
 - Trap
 - Siphon
 - SMD Pump Stations
 - SMD Trunk MH
- SMD Sewers**
- Gravity Sewers
 - Force Mains
 - Siphons
 - SMD Trunks
 - SMD Operations Maps
- SSMP**
- Malibu Mesa Zone of the CSMD
 - Malibu Zone of the CSMD
 - Trancas Zone of the CSMD
 - Uninc. County Area Aneta Zone of the CSMD/City Hyperian
 - Uninc. County Area CSMD North/County Sanitation District
 - Uninc. County Area CSMD South/County Sanitation District
 - Uninc. County Area CSMD-NW/County Sanitation District
 - Uninc. County Area CSMD-Las Virgenes Tapia
 - Uninc. County Area Lake Hughes Zone of the CSMD
- City**
- 1
 - 2
 - 3
 - 4
 - 5
 - 6
 - 9

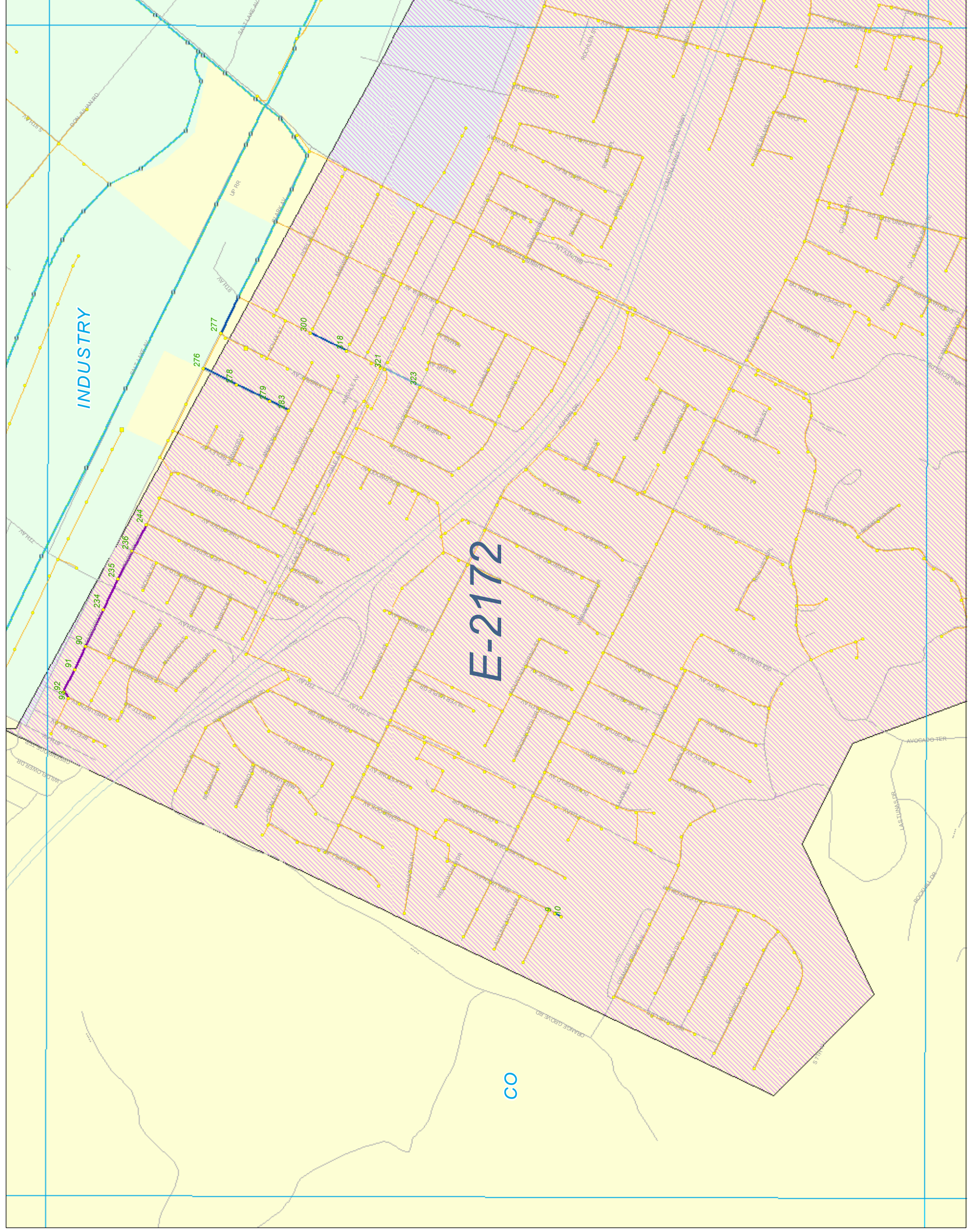
**Maintenance Map
Periodics**
Unincorporated County Area
CSMD South
County Sanitation District
E-2172



E-2218

- Legend**
- Periodics**
- 30 DAYS
 - 60 DAYS
 - 90 DAYS
 - 120 DAYS
 - 150 DAYS
 - 180 DAYS
 - 12 MONTHS
 - 15 MONTHS
 - 18 MONTHS
- SMD Manholes**
- Standard
 - DROP
 - Shallow
 - Trap
 - Siphon
 - SMD Pump Stations
 - SMD Trunk MH
- SMD Sewers**
- Gravity Sewers
 - Force Mains
 - Siphons
 - SMD Trunks
 - SMD Operations Maps
- SSMP**
- Malibu Mesa Zone of the CSMD
 - Malibu Zone of the CSMD
 - Trancas Zone of the CSMD
 - Uninc. County Area Aneta Zone of the CSMD/City Hyperlan
 - Uninc. County Area CSMD North/County Sanitation District
 - Uninc. County Area CSMD South/County Sanitation District
 - Uninc. County Area CSMD-NW/County Sanitation District
 - Uninc. County Area CSMD-Las Virgenes Tapia
 - Uninc. County Area Lake Hughes Zone of the CSMD
- City**
- 1
 - 2
 - 3
 - 4
 - 5
 - 6
 - 9

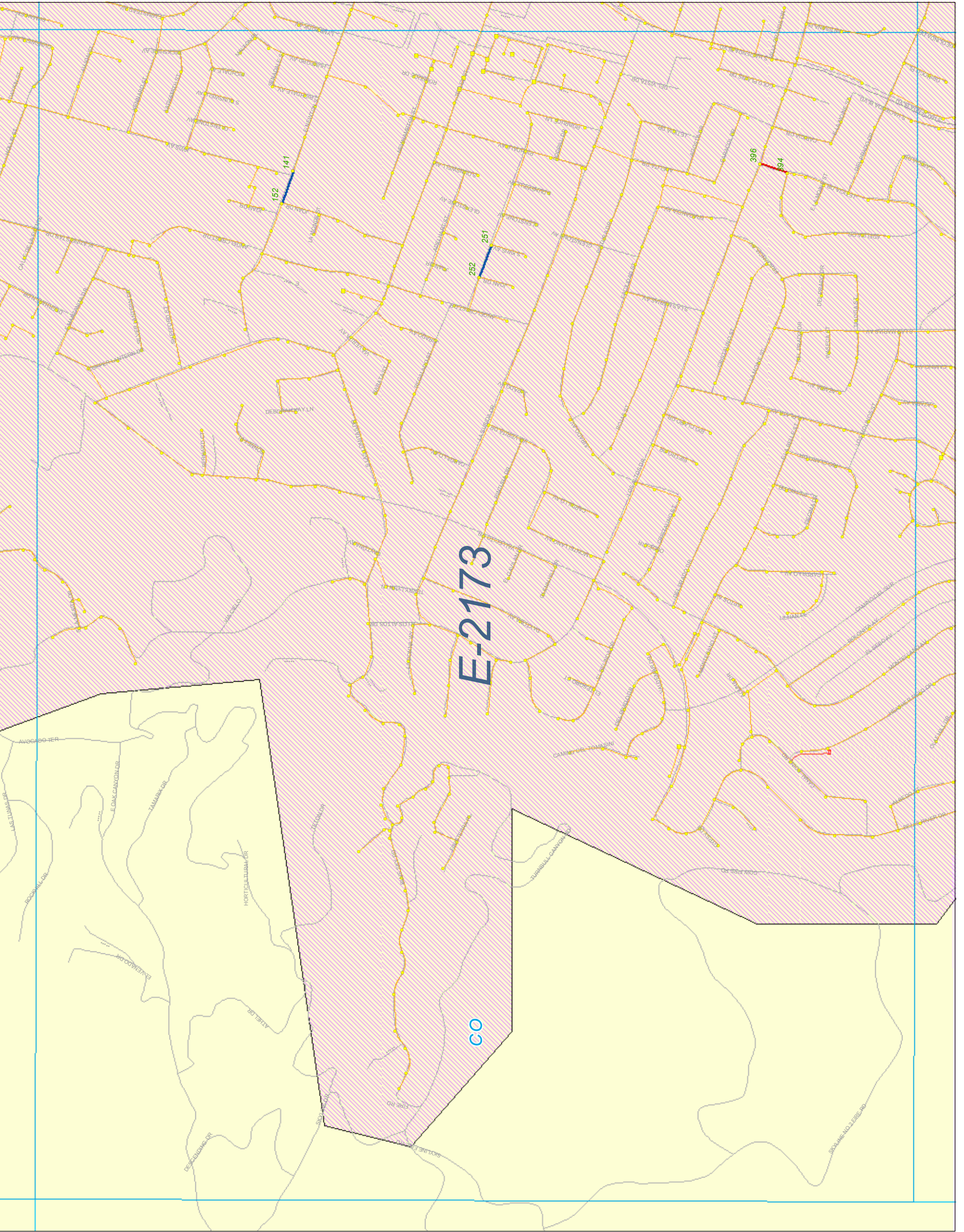
E-2171



E-2173

C-2125

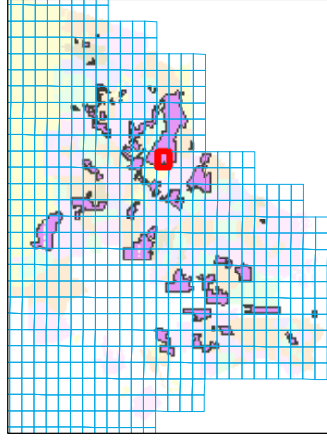
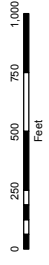
E-2172



E-2219

Maintenance Map Periodics

Unincorporated County Area
CSMD South
County Sanitation District
E-2173



Legend

Periodics

- 30 DAYS
- 60 DAYS
- 90 DAYS
- 120 DAYS
- 150 DAYS
- 180 DAYS
- 12 MONTHS
- 15 MONTHS
- 18 MONTHS

SMD Manholes

- Standard
- DROP
- Shallow
- Trap
- Siphon
- SMD Pump Stations
- SMD Trunk MH

SMD Sewers

- Gravity Sewers
- Force Mains
- Siphons
- SMD Trunks
- SMD Operations Maps

SSMP

- Malibu Mesa Zone of the CSMD
- Malibu Zone of the CSMD
- Trancas Zone of the CSMD
- Uninc. County Area Aneta Zone of the CSMD/City Hyperian
- Uninc. County Area CSMD North/County Sanitation District
- Uninc. County Area CSMD South/County Sanitation District
- Uninc. County Area CSMD-NW/County Sanitation District
- Uninc. County Area CSMD/Las Virgenes Tapia
- Uninc. County Area Lake Hughes Zone of the CSMD

City

- 1
- 2
- 3
- 4
- 5
- 6
- 9

E-2174

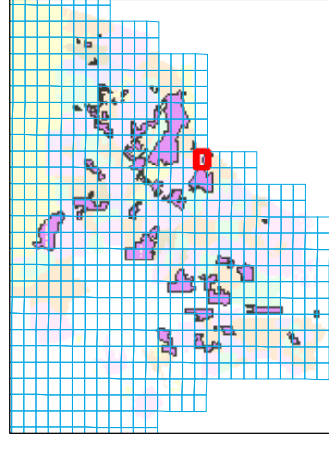
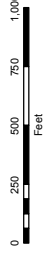
Maintenance Map Periodics

Unincorporated County Area

CSMD South

County Sanitation District

C-2176

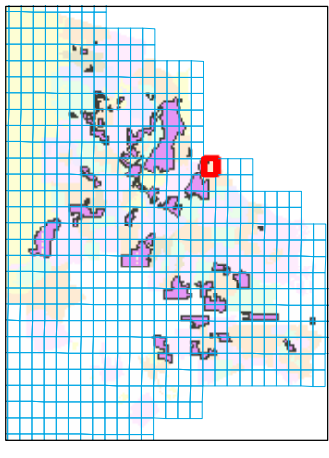
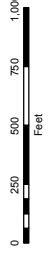


- Legend**
- Periodics**
- 30 DAYS
 - 60 DAYS
 - 90 DAYS
 - 120 DAYS
 - 150 DAYS
 - 180 DAYS
 - 12 MONTHS
 - 15 MONTHS
 - 18 MONTHS
- SMD Manholes**
- Standard
 - DROP
 - Shallow
 - Trap
 - Siphon
 - SMD Pump Stations
 - SMD Trunk MH
- SMD Sewers**
- Gravity Sewers
 - Force Mains
 - Siphons
 - SMD Trunks
 - SMD Operations Maps
- SSMP**
- Malibu Mesa Zone of the CSMD
 - Malibu Zone of the CSMD
 - Trancas Zone of the CSMD
 - Uninc. County Area Aneta Zone of the CSMD/City Hyperian
 - Uninc. County Area CSMD North/County Sanitation District
 - Uninc. County Area CSMD South/County Sanitation District
 - Uninc. County Area CSMD-NW/County Sanitation District
 - Uninc. County Area CSMD/Las Virgenes Tapia
 - Uninc. County Area Lake Hughes Zone of the CSMD
- City**
- 1
 - 2
 - 3
 - 4
 - 5
 - 6
 - 9



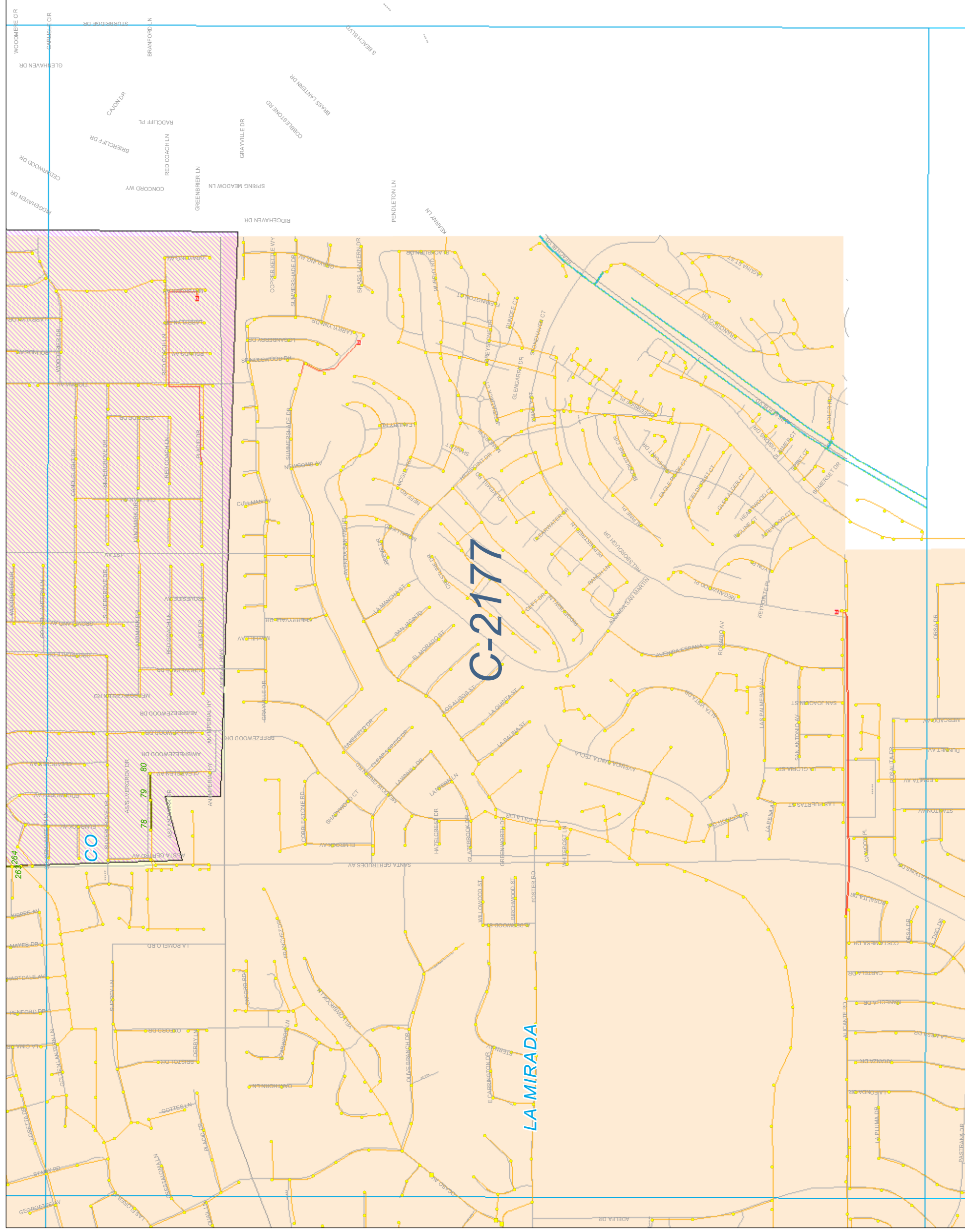
Maintenance Map Periodics

Unincorporated County Area CSMD South County Sanitation District C-2177



- Legend**
- Periodics**
- 30 DAYS
 - 60 DAYS
 - 90 DAYS
 - 120 DAYS
 - 150 DAYS
 - 180 DAYS
 - 12 MONTHS
 - 15 MONTHS
 - 18 MONTHS
- SMD Manholes**
- Standard
 - DROP
 - Shallow
 - Trap
 - Siphon
 - SMD Pump Stations
 - SMD Trunk MH
- SMD Sewers**
- Gravity Sewers
 - Force Mains
 - Siphons
 - SMD Trunks
 - SMD Operations Maps
- SSMP**
- Malibu Mesa Zone of the CSMD
 - Malibu Zone of the CSMD
 - Trancas Zone of the CSMD
 - Uninc. County Area Aneta Zone of the CSMD/City Hyperlan
 - Uninc. County Area CSMD North/County Sanitation District
 - Uninc. County Area CSMD South/County Sanitation District
 - Uninc. County Area CSMD-NW/County Sanitation District
 - Uninc. County Area CSMD Las Virgenes Tapia
 - Uninc. County Area Lake Hughes Zone of the CSMD
- City**
- 1
 - 2
 - 3
 - 4
 - 5
 - 6
 - 9

C-2176

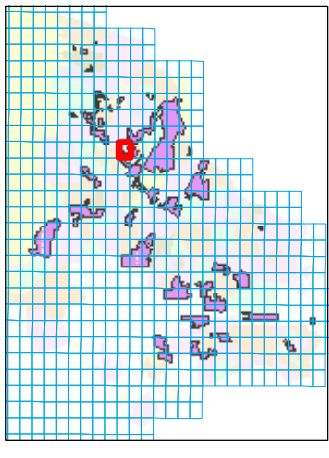



C-2178

C-2130

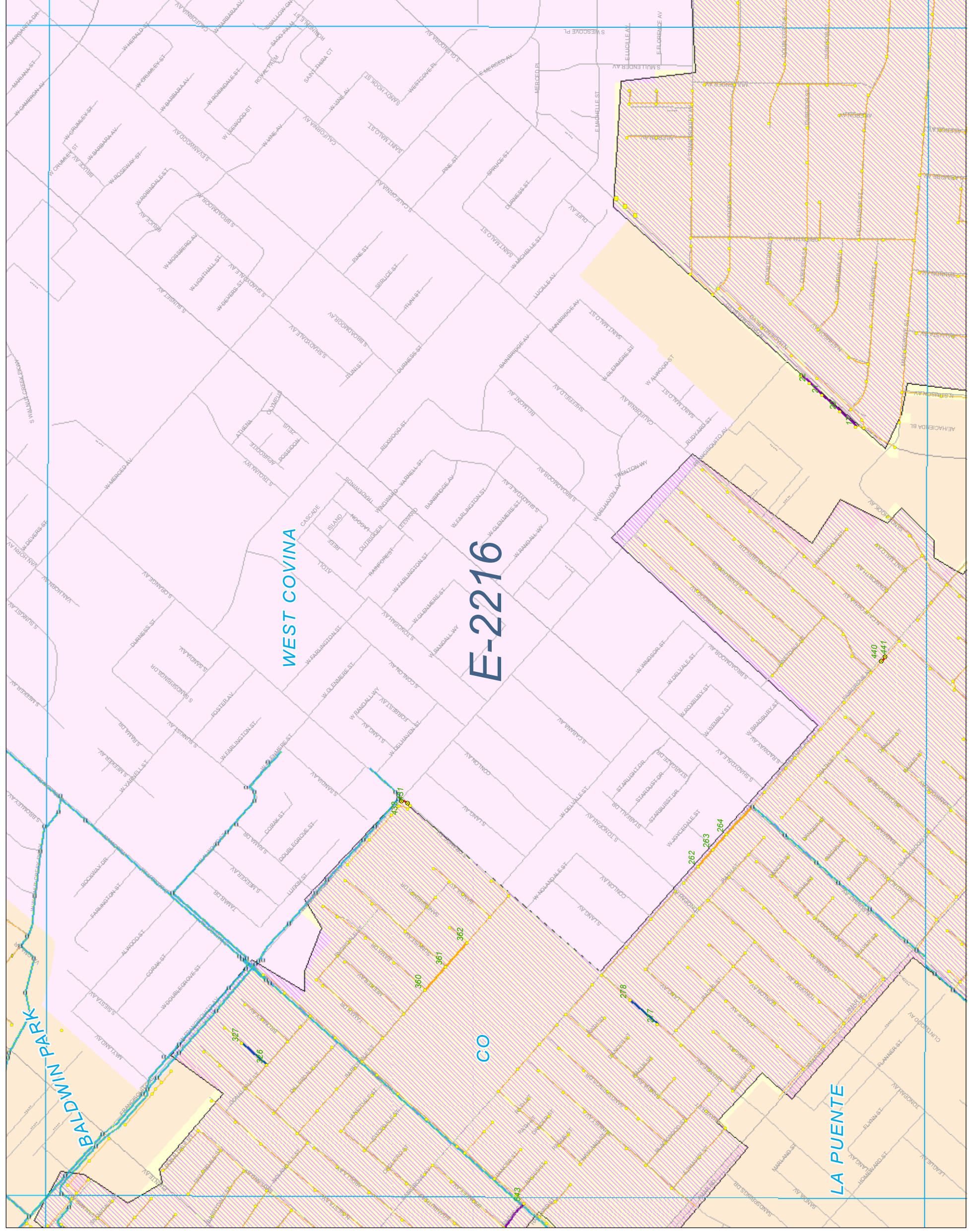
Maintenance Map Periodics

Unincorporated County Area CSMD South County Sanitation District E-2216



- Legend**
- Periodics**
- 30 DAYS
 - 60 DAYS
 - 90 DAYS
 - 120 DAYS
 - 150 DAYS
 - 180 DAYS
 - 12 MONTHS
 - 15 MONTHS
 - 18 MONTHS
- SMD Manholes**
- Standard
 - DROP
 - Shallow
 - Trap
 - Siphon
 - SMD Pump Stations
 - SMD Trunk MH
- SMD Sewers**
- Gravity Sewers
 - Force Mains
 - Siphons
 - SMD Trunks
 - SMD Operations Maps
- SSMP**
- Malibu Mesa Zone of the CSMD
 - Malibu Zone of the CSMD
 - Trancas Zone of the CSMD
 - Uninc. County Area Aneta Zone of the CSMD/City Hyperlan
 - Uninc. County Area CSMD North/County Sanitation District
 - Uninc. County Area CSMD South/County Sanitation District
 - Uninc. County Area CSMD-NW/County Sanitation District
 - Uninc. County Area CSMD/Las Virgenes Tapia
 - Uninc. County Area Lake Hughes Zone of the CSMD
- City**
- 1
 - 2
 - 3
 - 4
 - 5
 - 6
 - 9

E-2215



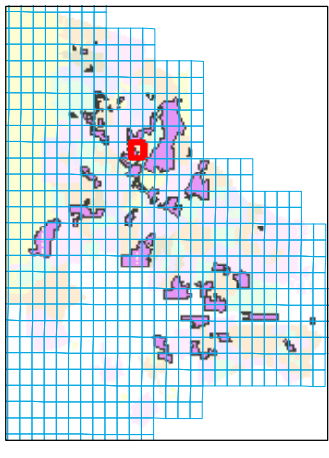

E-2170

E-2259

E-2217

Maintenance Map Periodics

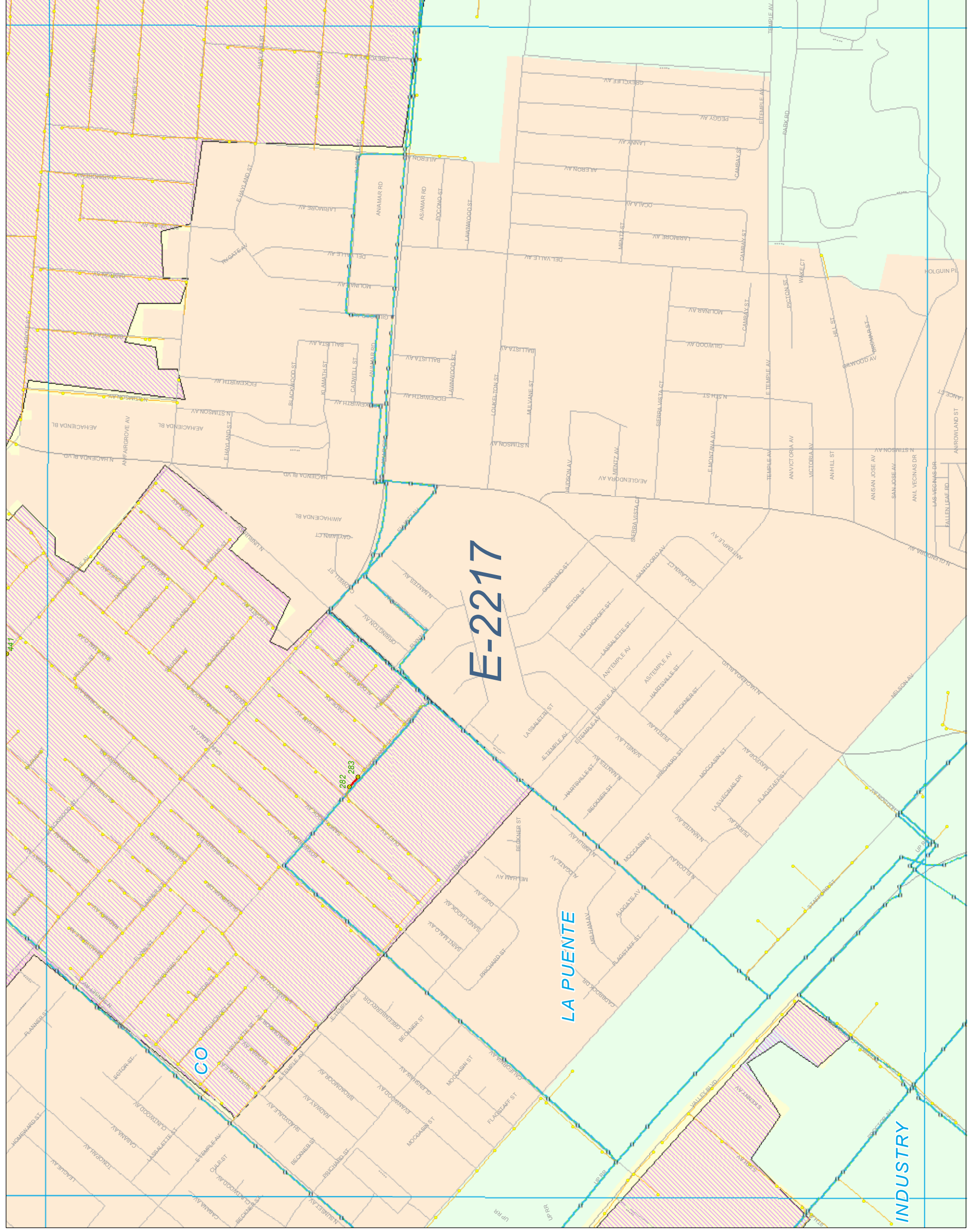
Unincorporated County Area CSMD South County Sanitation District E-2217



- Legend**
- Periodics**
- 30 DAYS
 - 60 DAYS
 - 90 DAYS
 - 120 DAYS
 - 150 DAYS
 - 180 DAYS
 - 12 MONTHS
 - 15 MONTHS
 - 18 MONTHS
- SMD Manholes**
- Standard
 - DROP
 - Shallow
 - Trap
 - Siphon
 - SMD Pump Stations
 - SMD Trunk MH
- SMD Sewers**
- Gravity Sewers
 - Force Mains
 - Siphons
 - SMD Trunks
 - SMD Operations Maps
- SSMP**
- Malibu Mesa Zone of the CSMD
 - Malibu Zone of the CSMD
 - Trancas Zone of the CSMD
 - Uninc. County Area Aneta Zone of the CSMD/City Hyperlan
 - Uninc. County Area CSMD North/County Sanitation District
 - Uninc. County Area CSMD South/County Sanitation District
 - Uninc. County Area CSMD-NW/County Sanitation District
 - Uninc. County Area CSMD/Las Virgenes Tapia
 - Uninc. County Area Lake Hughes Zone of the CSMD
- City**
- 1
 - 2
 - 3
 - 4
 - 5
 - 6
 - 9

E-2216

E-2260

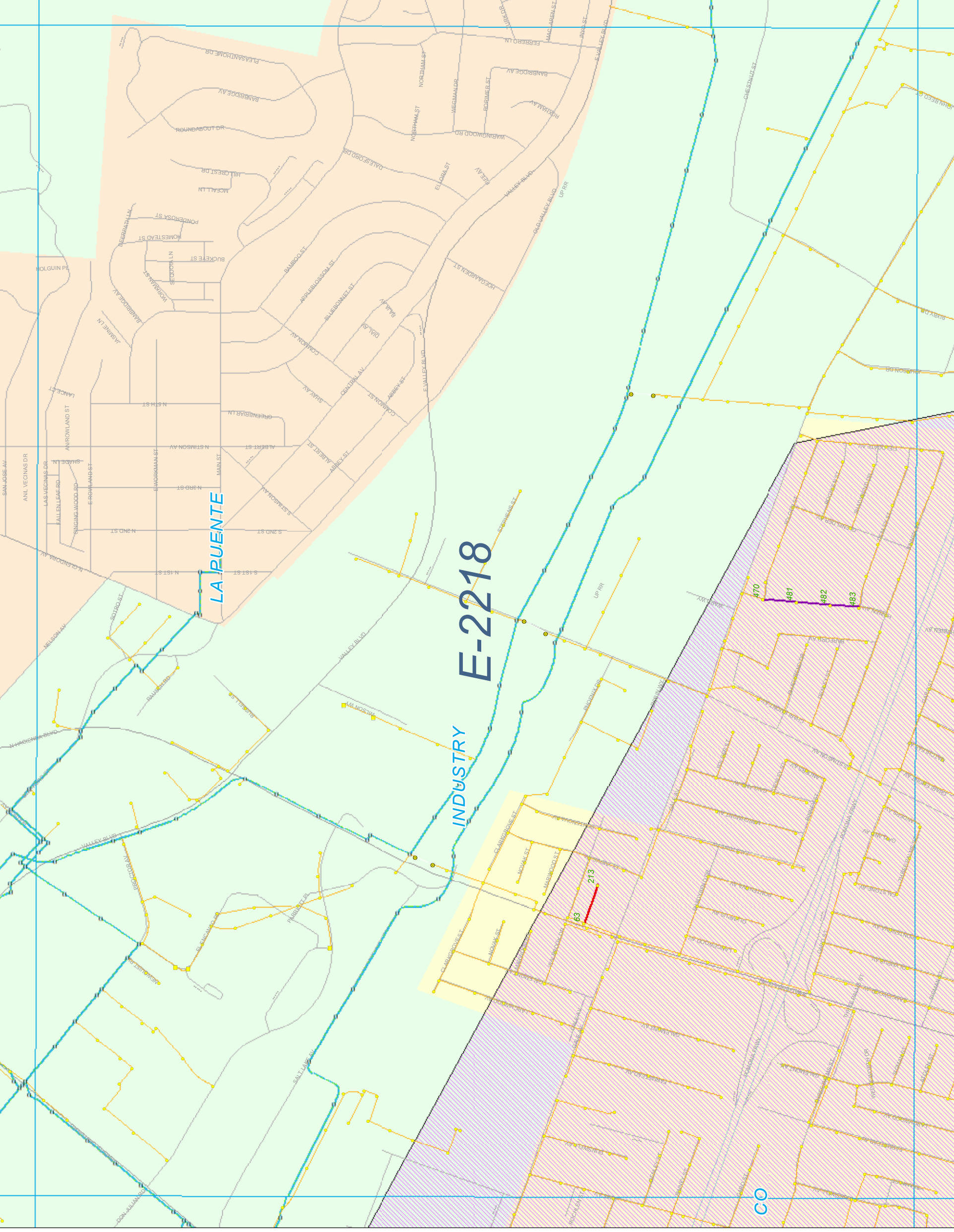


E-2171

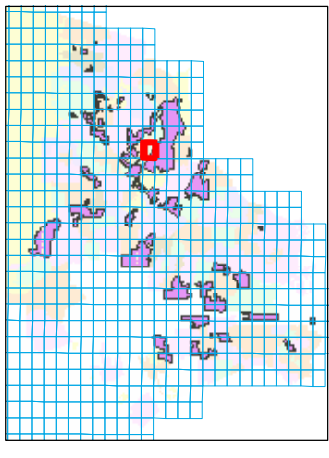
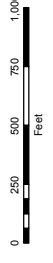
E-2217

E-2172

E-2261

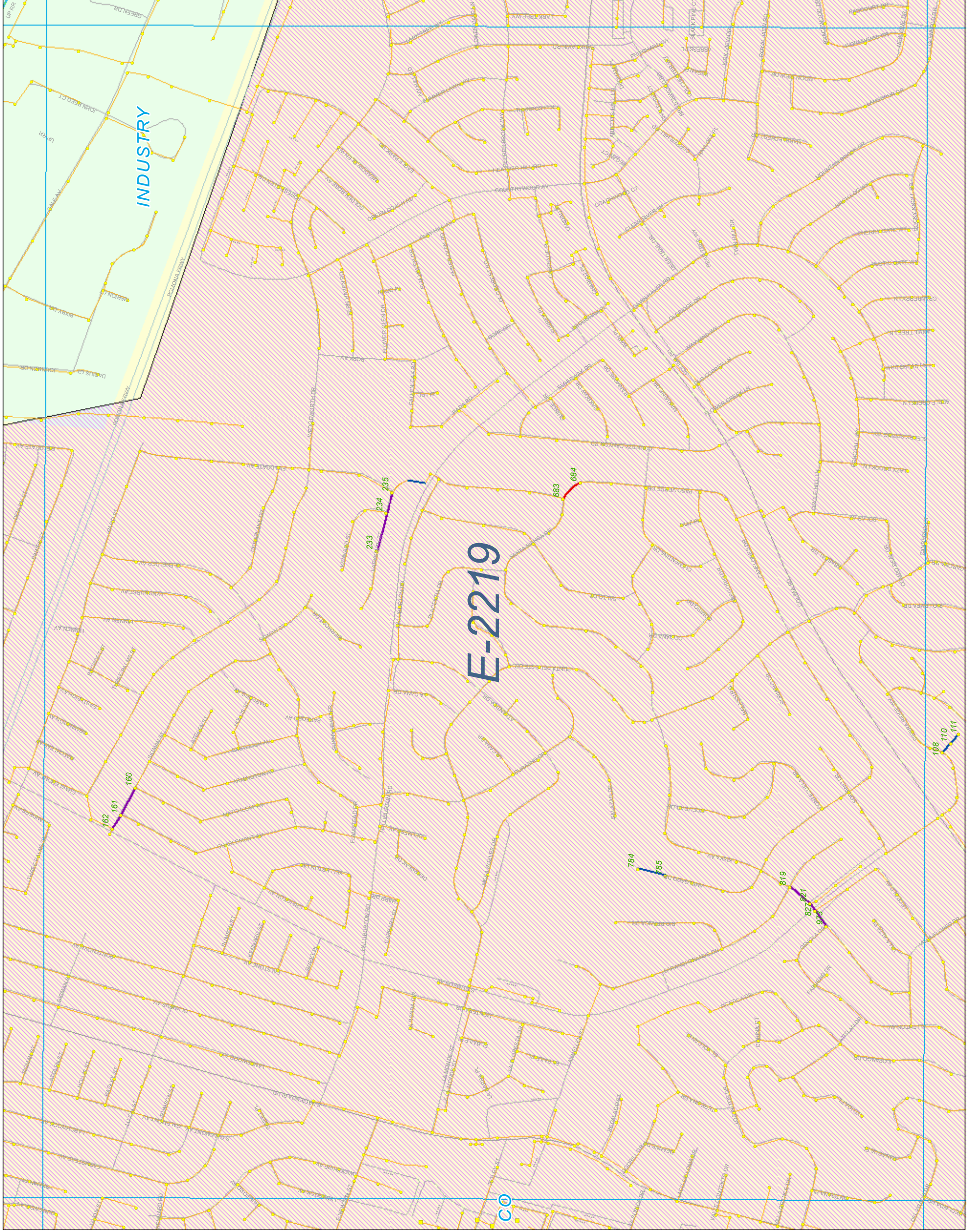


Maintenance Map
Periodics
 Unincorporated County Area
 CSMD South
 County Sanitation District
 E-2218



- Legend**
- Periodics**
- 30 DAYS
 - 60 DAYS
 - 90 DAYS
 - 120 DAYS
 - 150 DAYS
 - 180 DAYS
 - 12 MONTHS
 - 15 MONTHS
 - 18 MONTHS
- SMD Manholes**
- Standard
 - DROP
 - Shallow
 - Trap
 - Siphon
 - SMD Pump Stations
 - SMD Trunk MH
- SMD Sewers**
- Gravity Sewers
 - Force Mains
 - Siphons
 - SMD Trunks
 - SMD Operations Maps
- SSMP**
- Malibu Mesa Zone of the CSMD
 - Malibu Zone of the CSMD
 - Trancas Zone of the CSMD
 - Uninc. County Area Aneta Zone of the CSMD/City Hyperlan
 - Uninc. County Area CSMD North/County Sanitation District
 - Uninc. County Area CSMD South/County Sanitation District
 - Uninc. County Area CSMD-NW/County Sanitation District
 - Uninc. County Area CSMD-Las Virgenes Tapia
 - Uninc. County Area Lake Hughes Zone of the CSMD
- City**
- 1
 - 2
 - 3
 - 4
 - 5
 - 6
 - 9

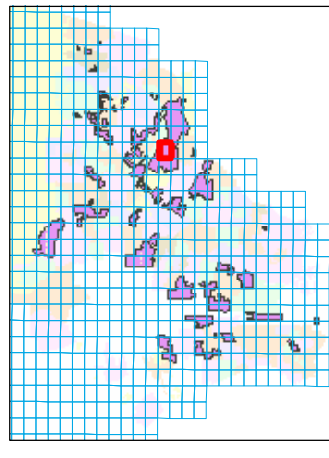

E-2218



E-2173

E-2262

**Maintenance Map
Periodics**
Unincorporated County Area
CSMD South
County Sanitation District
E-2219



Legend

Periodics

- 30 DAYS
- 60 DAYS
- 90 DAYS
- 120 DAYS
- 150 DAYS
- 180 DAYS
- 12 MONTHS
- 15 MONTHS
- 18 MONTHS

SMD Manholes

- Standard
- DROP
- Shallow
- Trap
- Siphon
- SMD Pump Stations
- SMD Trunk MH

SMD Sewers

- Gravity Sewers
- Force Mains
- Siphons
- SMD Trunks
- SMD Operations Maps

SSMP

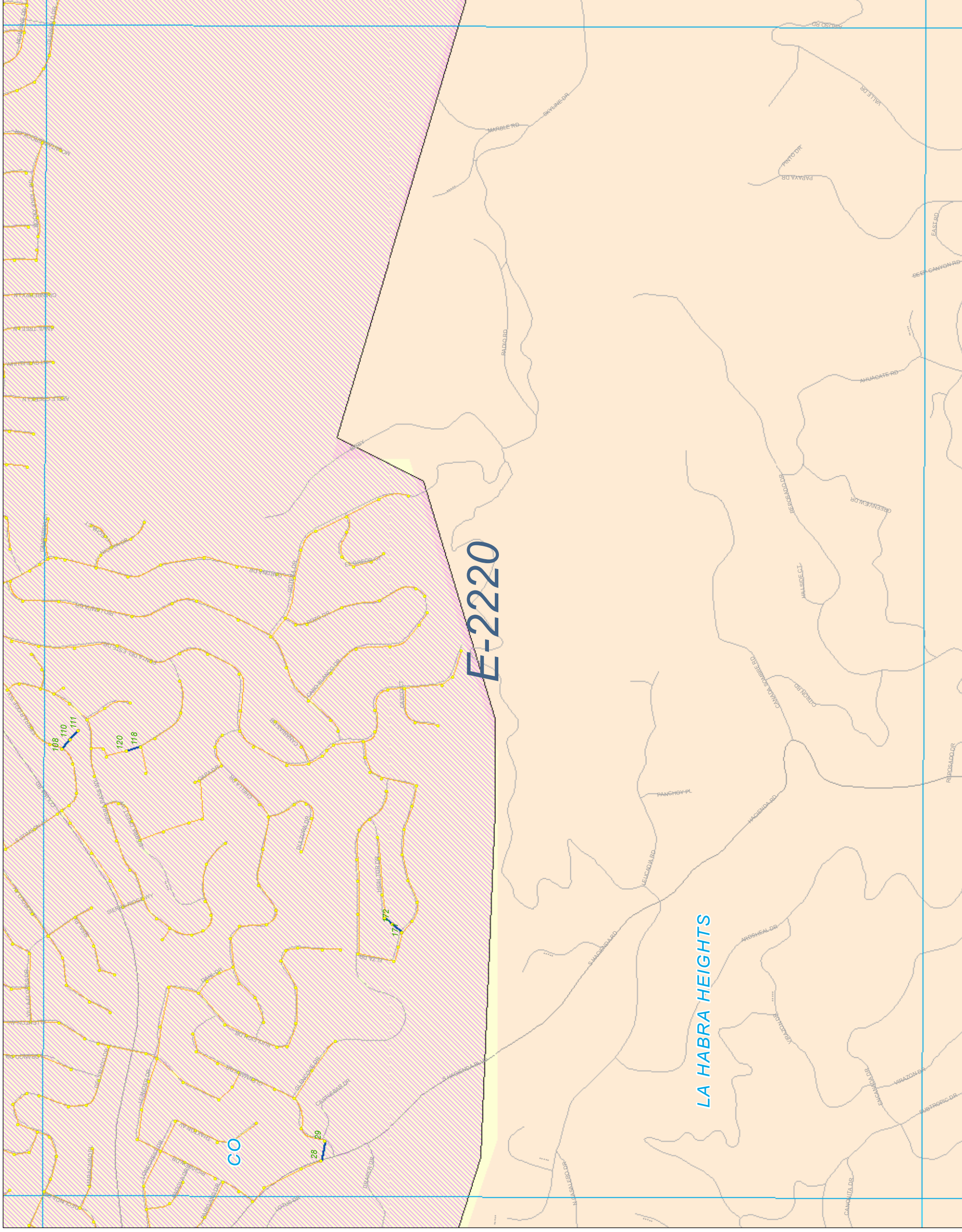
- Malibu Mesa Zone of the CSMD
- Malibu Zone of the CSMD
- Trancas Zone of the CSMD
- Uninc. County Area Aneta Zone of the CSMD/City Hyperlan
- Uninc. County Area CSMD North/County Sanitation District
- Uninc. County Area CSMD South/County Sanitation District
- Uninc. County Area CSMD-NW/County Sanitation District
- Uninc. County Area CSMD/Las Virgenes Tapia
- Uninc. County Area Lake Hughes Zone of the CSMD

City

- 1
- 2
- 3
- 4
- 5
- 6
- 9

E-2220

E-2219



E-2174

E-2220

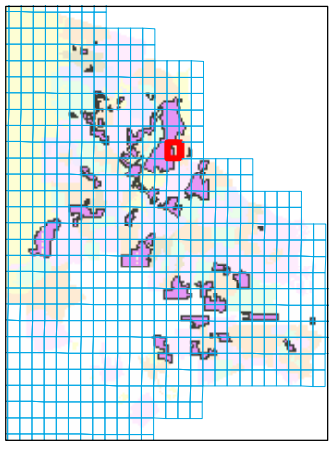
E-2263

E-2221

Maintenance Map

Periodics

Unincorporated County Area
CSMD South
County Sanitation District
E-2220



Legend

Periodics

- 30 DAYS
- 60 DAYS
- 90 DAYS
- 120 DAYS
- 150 DAYS
- 180 DAYS
- 12 MONTHS
- 15 MONTHS
- 18 MONTHS

SMD Manholes

- Standard
- DROP
- Shallow
- Trap
- Siphon
- SMD Pump Stations
- SMD Trunk MH

SMD Sewers

- Gravity Sewers
- Force Mains
- Siphons
- SMD Trunks
- SMD Operations Maps

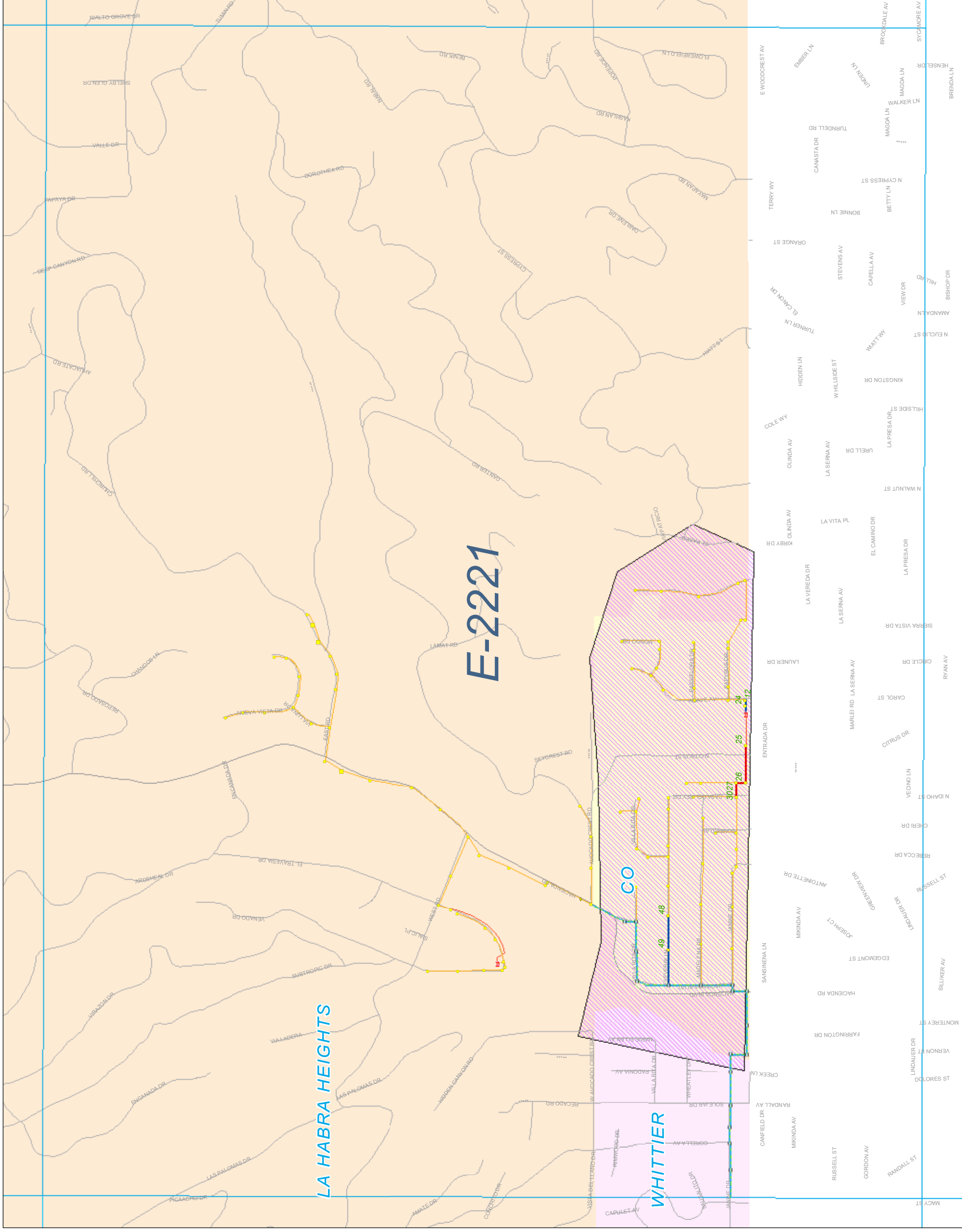
SSMP

- Malibu Mesa Zone of the CSMD
- Malibu Zone of the CSMD
- Trancas Zone of the CSMD
- Uninc. County Area Aneta Zone of the CSMD/City Hyperlan
- Uninc. County Area CSMD North/County Sanitation District
- Uninc. County Area CSMD South/County Sanitation District
- Uninc. County Area CSMD-NW/County Sanitation District
- Uninc. County Area CSMD/Las Virgenes Tapia
- Uninc. County Area Lake Hughes Zone of the CSMD

City

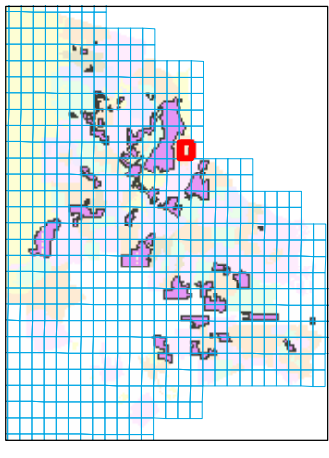
- 1
- 2
- 3
- 4
- 5
- 6
- 9

E-2220



E-2175

Maintenance Map
Periodics
 Unincorporated County Area
 CSMD South
 County Sanitation District
 E-2221



Legend

Periodics

- 30 DAYS
- 60 DAYS
- 90 DAYS
- 120 DAYS
- 150 DAYS
- 180 DAYS
- 12 MONTHS
- 15 MONTHS
- 18 MONTHS

SMD Manholes

- Standard
- DROP
- Shallow
- Trap
- Siphon
- SMD Pump Stations
- SMD Trunk MH

SMD Sewers

- Gravity Sewers
- Force Mains
- Siphons
- SMD Trunks
- SMD Operations Maps

SSMP

- Malibu Mesa Zone of the CSMD
- Malibu Zone of the CSMD
- Trancas Zone of the CSMD
- Uninc. County Area Aneta Zone of the CSMD/City Hyperian
- Uninc. County Area CSMD North/County Sanitation District
- Uninc. County Area CSMD South/County Sanitation District
- Uninc. County Area CSMD-NW/County Sanitation District
- Uninc. County Area CSMD Las Virgenes Tapia
- Uninc. County Area Lake Hughes Zone of the CSMD

City

- 1
- 2
- 3
- 4
- 5
- 6
- 9

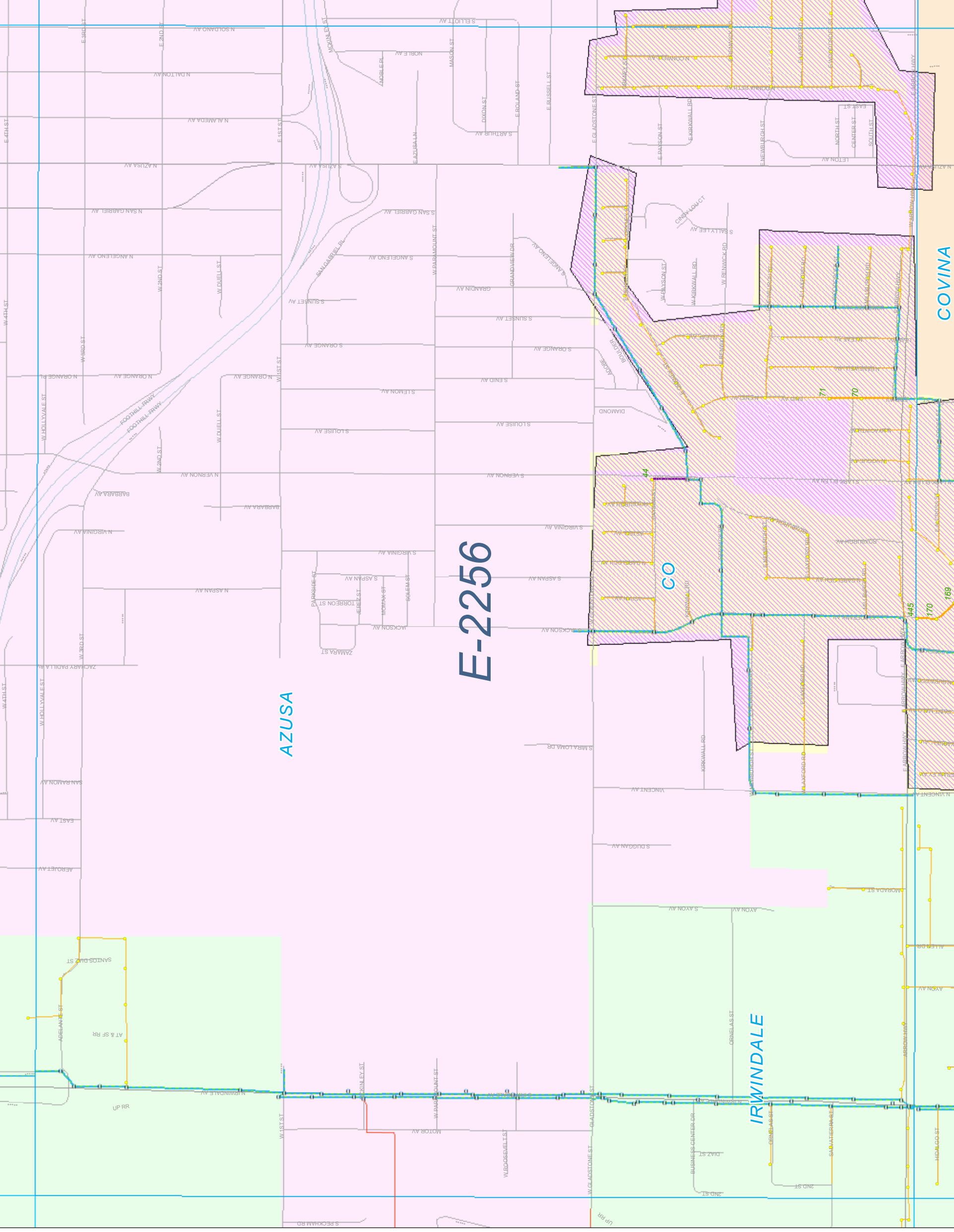
E-2264

E-2255

E-2213

E-2256

E-2299



Maintenance Map

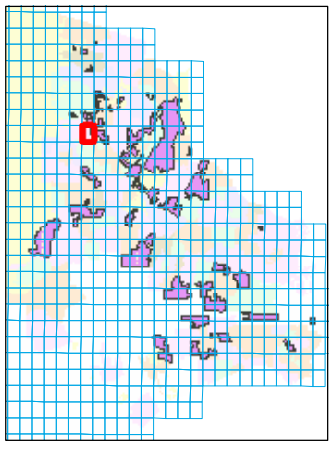
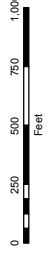
Periodics

Unincorporated County Area

CSMD South

County Sanitation District

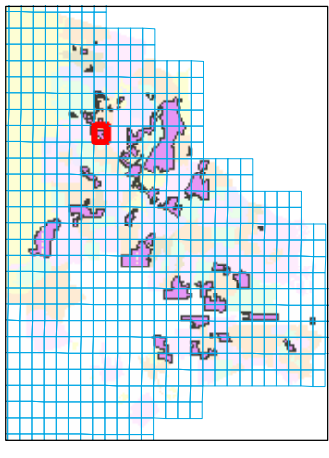
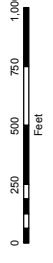
E-2256



- Legend**
- Periodics**
- 30 DAYS
 - 60 DAYS
 - 90 DAYS
 - 120 DAYS
 - 150 DAYS
 - 180 DAYS
 - 12 MONTHS
 - 15 MONTHS
 - 18 MONTHS
- SMD Manholes**
- Standard
 - DROP
 - Shallow
 - Trap
 - Siphon
 - SMD Pump Stations
 - SMD Trunk MH
- SMD Sewers**
- Gravity Sewers
 - Force Mains
 - Siphons
 - SMD Trunks
 - SMD Operations Maps
- SSMP**
- Malibu Mesa Zone of the CSMD
 - Malibu Zone of the CSMD
 - Trancas Zone of the CSMD
 - Uninc. County Area Aneta Zone of the CSMD/City Hyperlan
 - Uninc. County Area CSMD North/County Sanitation District
 - Uninc. County Area CSMD South/County Sanitation District
 - Uninc. County Area CSMD-NW/County Sanitation District
 - Uninc. County Area CSMD/Las Virgenes Tapia
 - Uninc. County Area Lake Hughes Zone of the CSMD
- City**
- 1
 - 2
 - 3
 - 4
 - 5
 - 6
 - 9

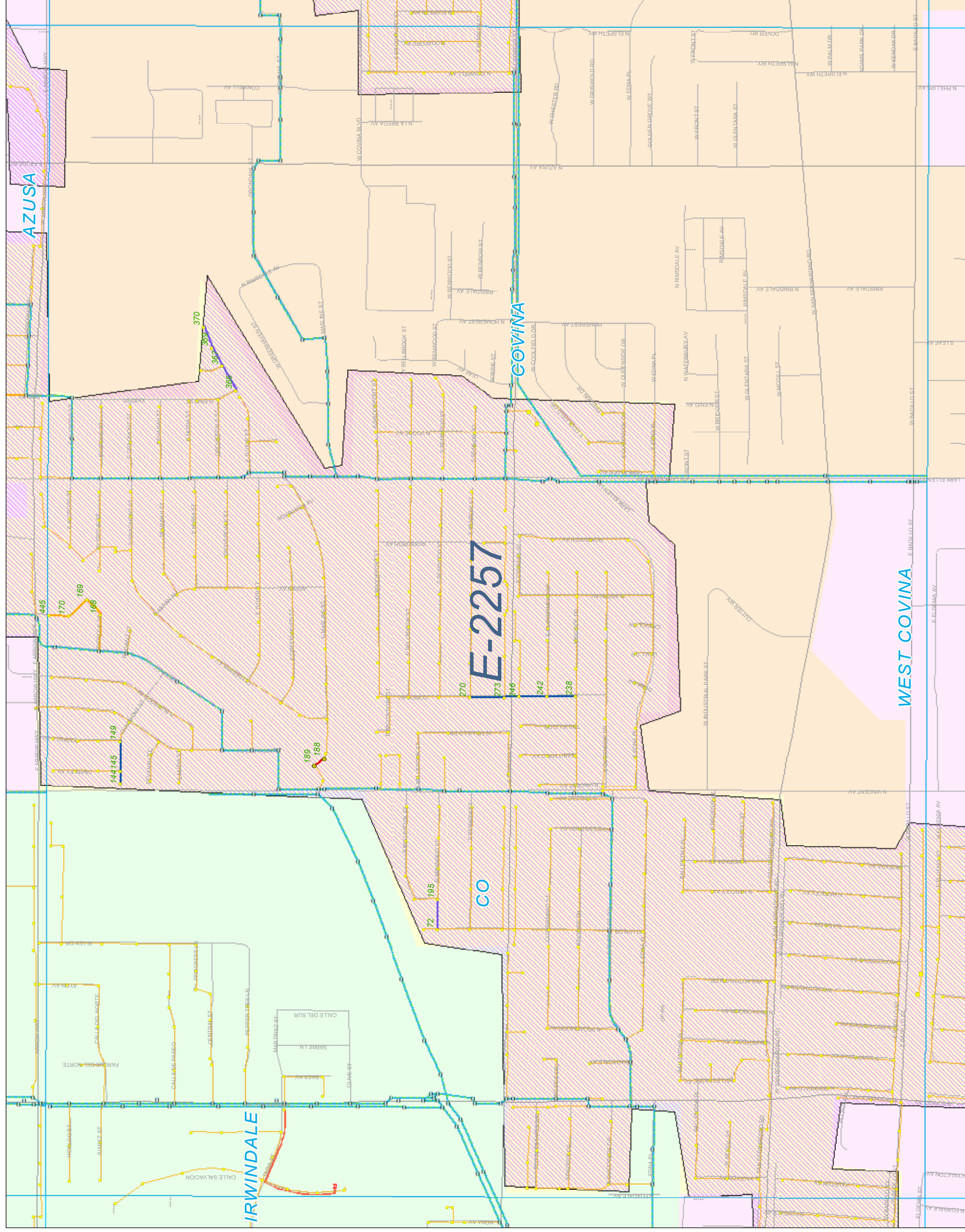
Maintenance Map Periodics

Unincorporated County Area CSMD South County Sanitation District E-2257



- Legend**
- Periodics**
- 30 DAYS
 - 60 DAYS
 - 90 DAYS
 - 120 DAYS
 - 150 DAYS
 - 180 DAYS
 - 12 MONTHS
 - 15 MONTHS
 - 18 MONTHS
- SMD Manholes**
- Standard
 - DROP
 - Shallow
 - Trap
 - Siphon
 - SMD Pump Stations
 - SMD Trunk MH
- SMD Sewers**
- Gravity Sewers
 - Force Mains
 - Siphons
 - SMD Trunks
 - SMD Operations Maps
- SSMP**
- Malibu Mesa Zone of the CSMD
 - Malibu Zone of the CSMD
 - Trancas Zone of the CSMD
 - Uninc. County Area Aneta Zone of the CSMD/City Hyperlan
 - Uninc. County Area CSMD North/County Sanitation District
 - Uninc. County Area CSMD South/County Sanitation District
 - Uninc. County Area CSMD-NW/County Sanitation District
 - Uninc. County Area CSMD/Las Virgenes Tapia
 - Uninc. County Area Lake Hughes Zone of the CSMD
- City**
- 1
 - 2
 - 3
 - 4
 - 5
 - 6
 - 9

E-2256

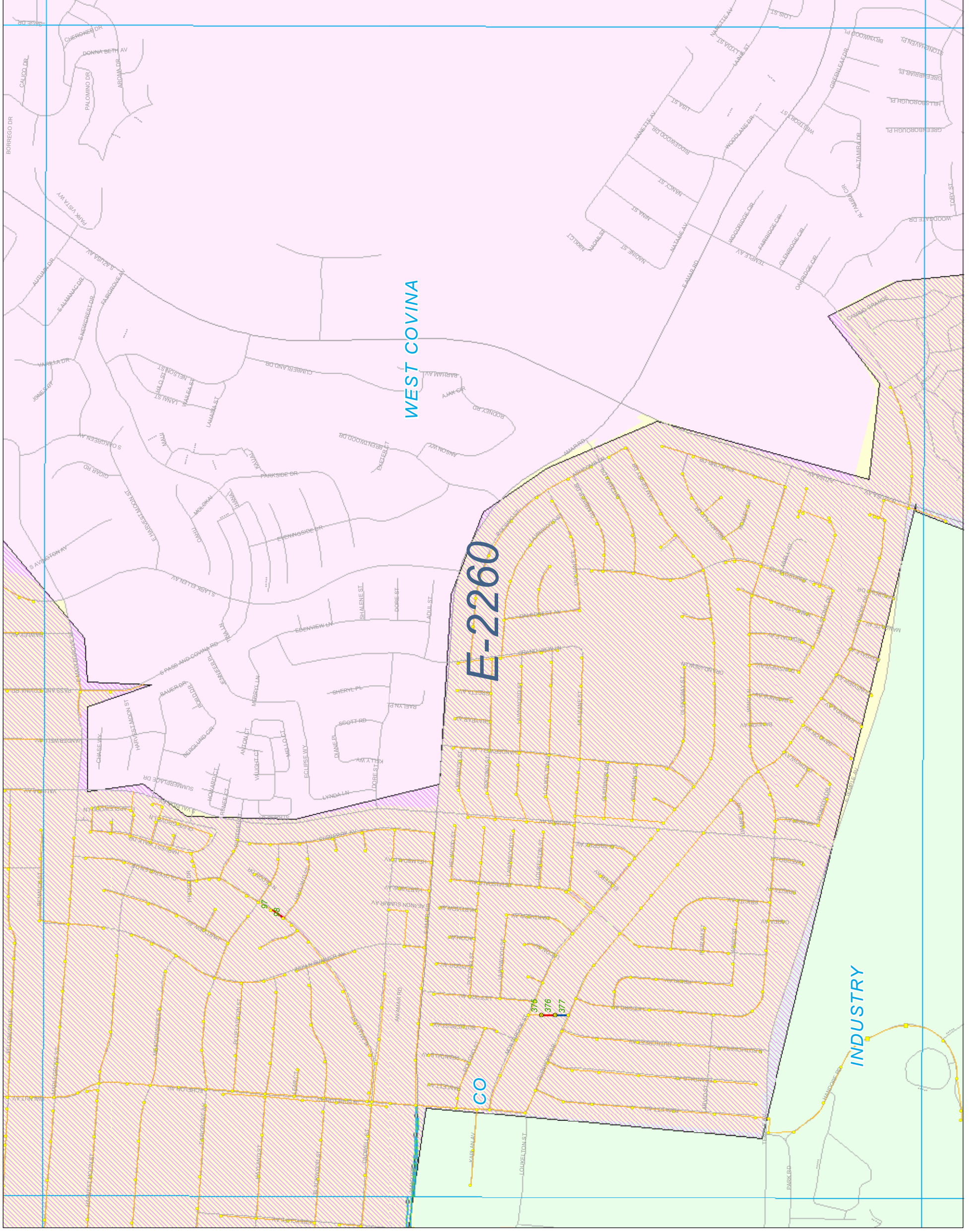


E-2214

E-2300

E-2258

E-2259

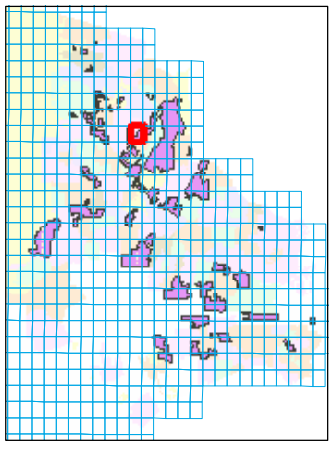
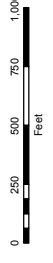


E-2217

E-2261

Maintenance Map Periodics

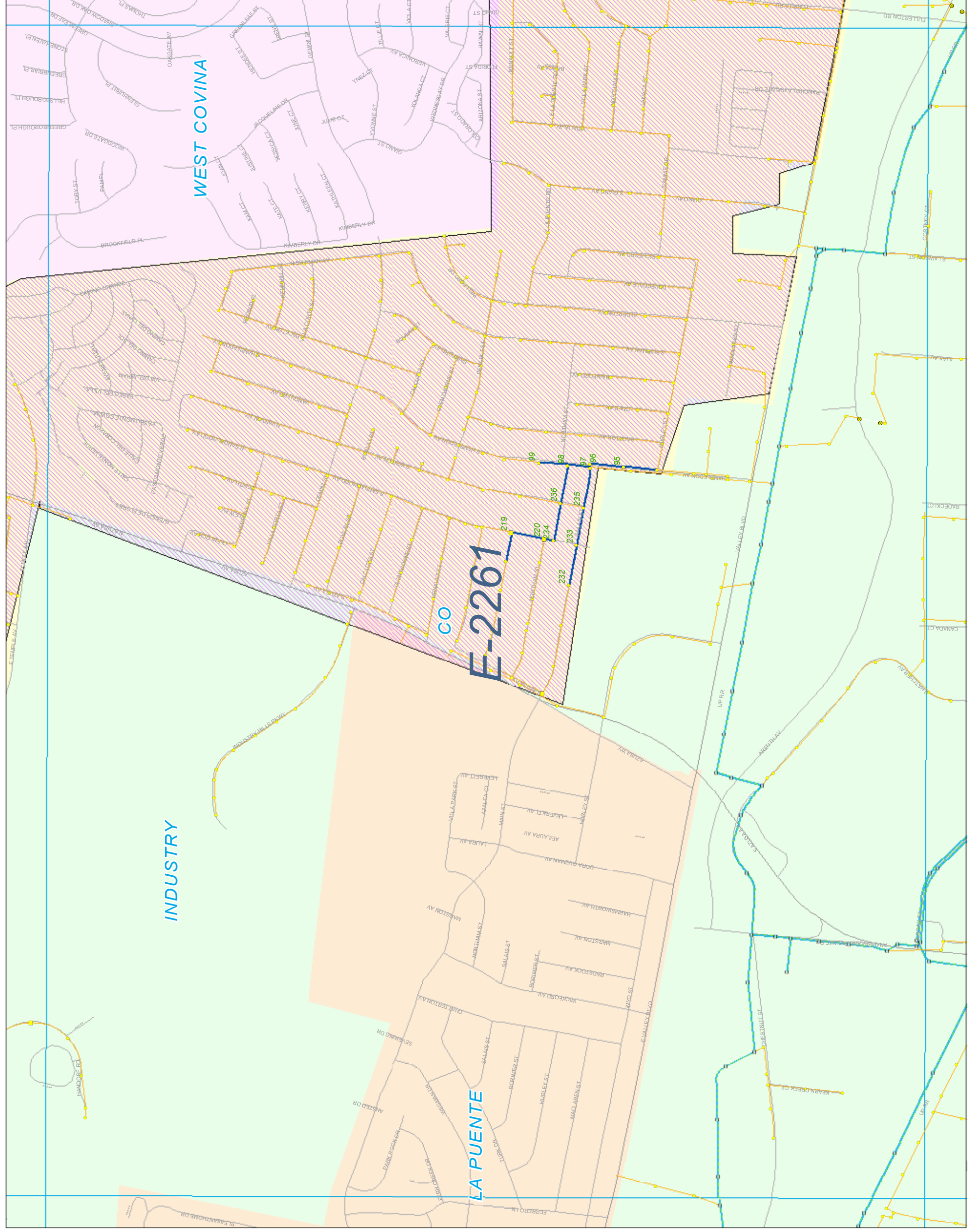
Unincorporated County Area CSMD South County Sanitation District E-2260



E-2303

- Legend**
- Periodics**
- 30 DAYS
 - 60 DAYS
 - 90 DAYS
 - 120 DAYS
 - 150 DAYS
 - 180 DAYS
 - 12 MONTHS
 - 15 MONTHS
 - 18 MONTHS
- SMD Manholes**
- Standard
 - DROP
 - Shallow
 - Trap
 - Siphon
 - SMD Pump Stations
 - SMD Trunk MH
- SMD Sewers**
- Gravity Sewers
 - Force Mains
 - Siphons
 - SMD Trunks
 - SMD Operations Maps
- SSMP**
- Malibu Mesa Zone of the CSMD
 - Malibu Zone of the CSMD
 - Trancas Zone of the CSMD
 - Uninc. County Area Aneta Zone of the CSMD/City Hyperlan
 - Uninc. County Area CSMD North/County Sanitation District
 - Uninc. County Area CSMD South/County Sanitation District
 - Uninc. County Area CSMD-NW/County Sanitation District
 - Uninc. County Area CSMD-Las Virgenes Tapia
 - Uninc. County Area Lake Hughes Zone of the CSMD
- City**
- 1
 - 2
 - 3
 - 4
 - 5
 - 6
 - 9

E-2260

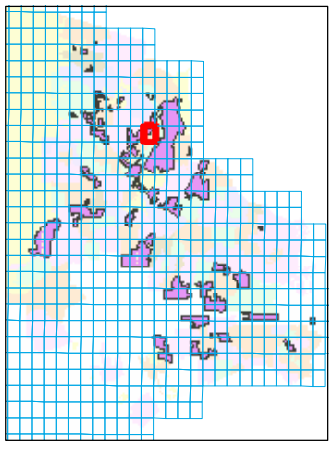
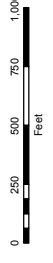


E-2218

E-2304

Maintenance Map Periodics

Unincorporated County Area CSMD South County Sanitation District E-2261



- Legend**
- Periodics**
- 30 DAYS
 - 60 DAYS
 - 90 DAYS
 - 120 DAYS
 - 150 DAYS
 - 180 DAYS
 - 12 MONTHS
 - 15 MONTHS
 - 18 MONTHS
- SMD Manholes**
- Standard
 - DROP
 - Shallow
 - Trap
 - Siphon
 - SMD Pump Stations
 - SMD Trunk MH
- SMD Sewers**
- Gravity Sewers
 - Force Mains
 - Siphons
 - SMD Trunks
 - SMD Operations Maps
- SSMP**
- Malibu Mesa Zone of the CSMD
 - Malibu Zone of the CSMD
 - Trancas Zone of the CSMD
 - Uninc. County Area Aneta Zone of the CSMD/City Hyperlan
 - Uninc. County Area CSMD North/County Sanitation District
 - Uninc. County Area CSMD South/County Sanitation District
 - Uninc. County Area CSMD-NW/County Sanitation District
 - Uninc. County Area CSMD/Las Virgenes Tapia
 - Uninc. County Area Lake Hughes Zone of the CSMD
- City**
- 1
 - 2
 - 3
 - 4
 - 5
 - 6
 - 9

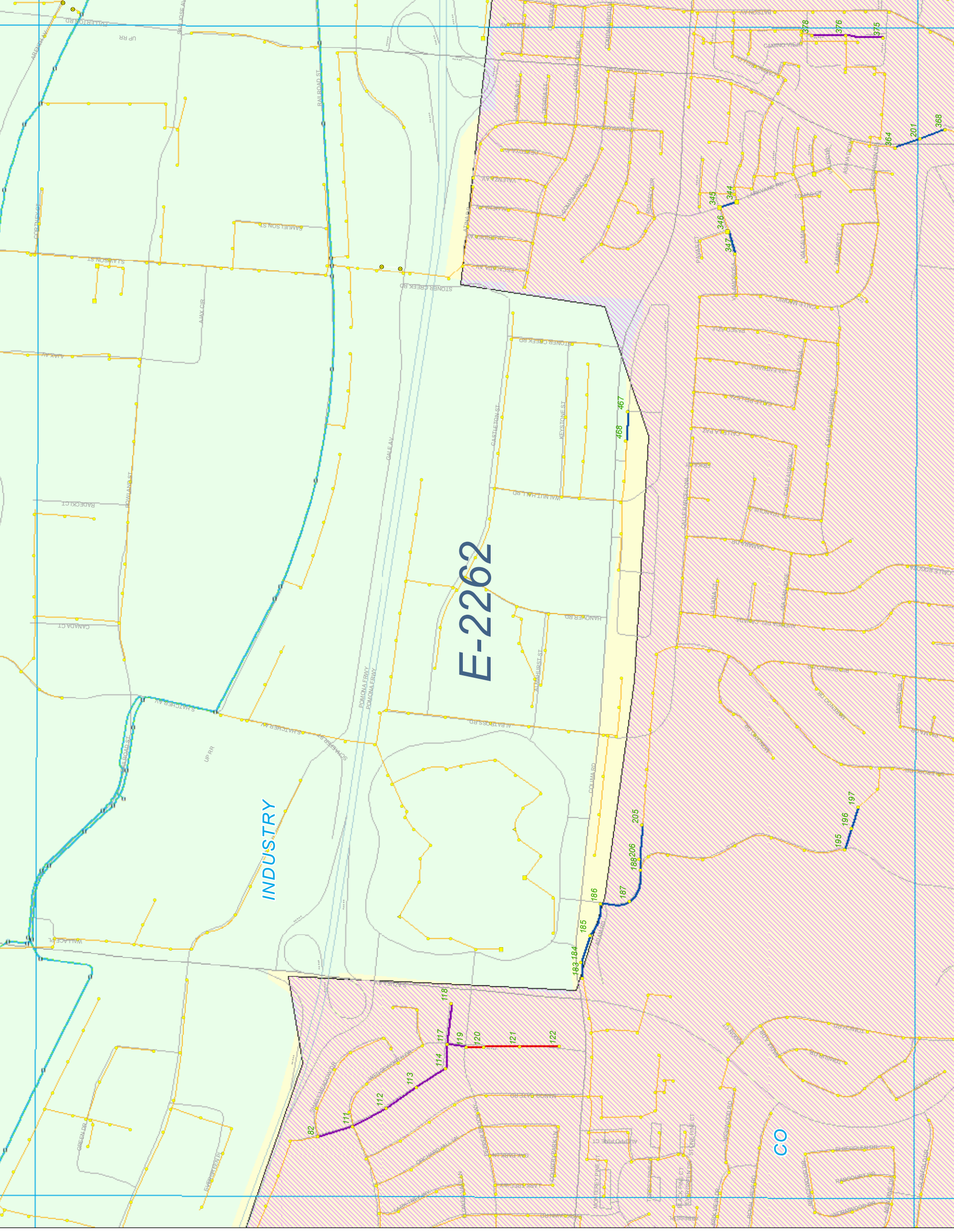
E-2262

E-2261

E-2219

E-2305

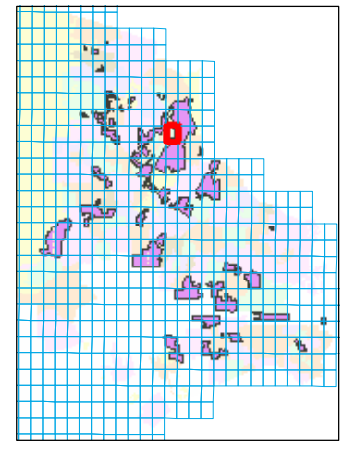

E-2263



Maintenance Map

Periodics

Unincorporated County Area
 CSMD South
 County Sanitation District
 E-2262



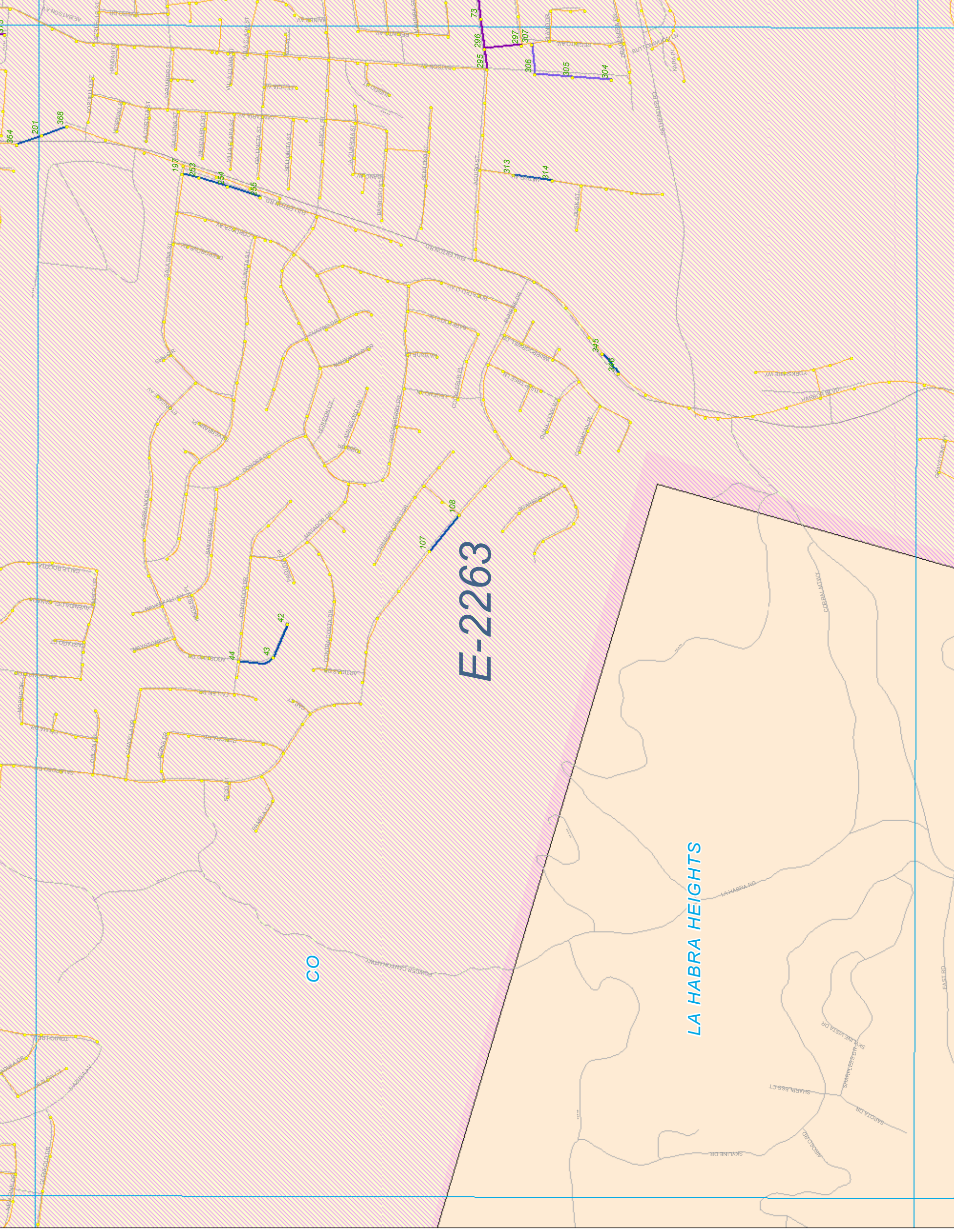
- Legend**
- Periodics**
- 30 DAYS
 - 60 DAYS
 - 90 DAYS
 - 120 DAYS
 - 150 DAYS
 - 180 DAYS
 - 12 MONTHS
 - 15 MONTHS
 - 18 MONTHS
- SMD Manholes**
- Standard
 - DROP
 - Shallow
 - Trap
 - Siphon
 - SMD Pump Stations
 - SMD Trunk MH
- SMD Sewers**
- Gravity Sewers
 - Force Mains
 - Siphons
 - SMD Trunks
 - SMD Operations Maps
- SSMP**
- Malibu Mesa Zone of the CSMD
 - Malibu Zone of the CSMD
 - Trancas Zone of the CSMD
 - Uninc. County Area Aneta Zone of the CSMD/City Hyperlan
 - Uninc. County Area CSMD North/County Sanitation District
 - Uninc. County Area CSMD South/County Sanitation District
 - Uninc. County Area CSMD-NW/County Sanitation District
 - Uninc. County Area CSMD/Las Virgenes Tapia
 - Uninc. County Area Lake Hughes Zone of the CSMD
- City**
- 1
 - 2
 - 3
 - 4
 - 5
 - 6
 - 9

E-2262

E-2220

E-2264

E-2306



Maintenance Map

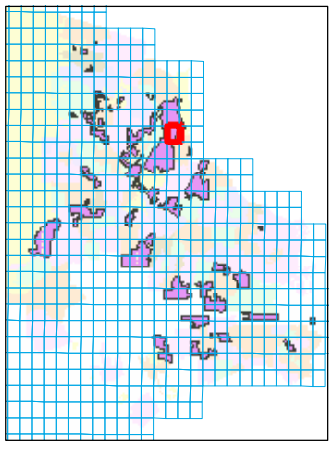
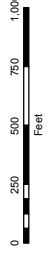
Periodics

Unincorporated County Area

CSMD South

County Sanitation District

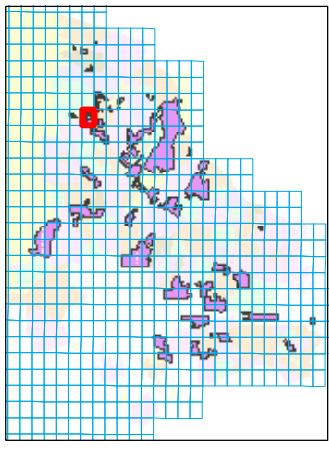
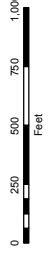
E-2263



- Legend**
- Periodics**
- 30 DAYS
 - 60 DAYS
 - 90 DAYS
 - 120 DAYS
 - 150 DAYS
 - 180 DAYS
 - 12 MONTHS
 - 15 MONTHS
 - 18 MONTHS
- SMD Manholes**
- Standard
 - DROP
 - Shallow
 - Trap
 - Siphon
 - SMD Pump Stations
 - SMD Trunk MH
- SMD Sewers**
- Gravity Sewers
 - Force Mains
 - Siphons
 - SMD Trunks
 - SMD Operations Maps
- SSMP**
- Malibu Mesa Zone of the CSMD
 - Malibu Zone of the CSMD
 - Trancas Zone of the CSMD
 - Uninc. County Area Aneta Zone of the CSMD/City Hyperlan
 - Uninc. County Area CSMD North/County Sanitation District
 - Uninc. County Area CSMD South/County Sanitation District
 - Uninc. County Area CSMD-NW/County Sanitation District
 - Uninc. County Area CSMD/Las Virgenes Tapia
 - Uninc. County Area Lake Hughes Zone of the CSMD
- City**
- 1
 - 2
 - 3
 - 4
 - 5
 - 6
 - 9

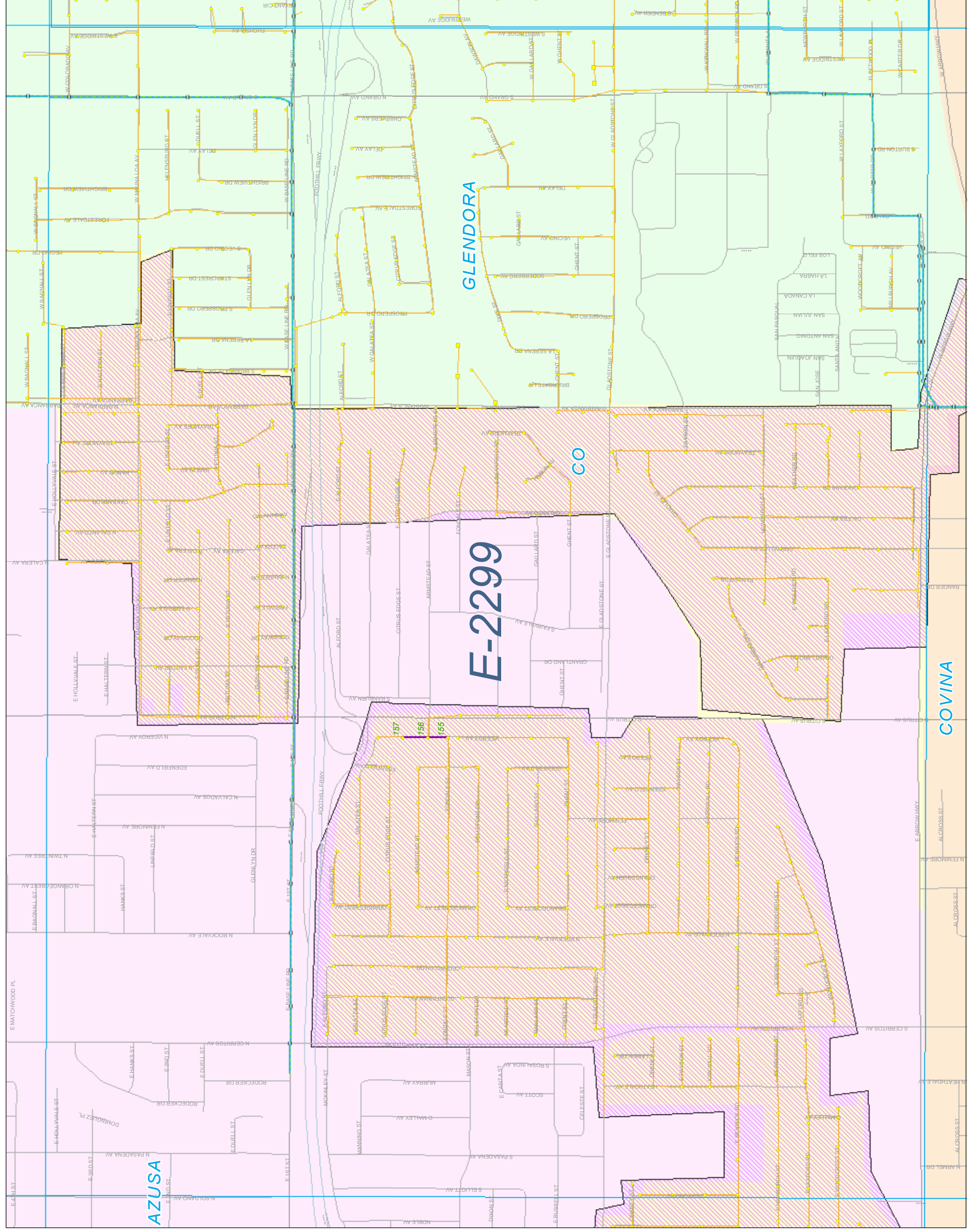
Maintenance Map Periodics

Unincorporated County Area CSMD South County Sanitation District E-2299



- Legend**
- Periodics**
 - 30 DAYS
 - 60 DAYS
 - 90 DAYS
 - 120 DAYS
 - 150 DAYS
 - 180 DAYS
 - 12 MONTHS
 - 15 MONTHS
 - 18 MONTHS
 - SMD Manholes**
 - Standard
 - DROP
 - Shallow
 - Trap
 - Siphon
 - SMD Pump Stations**
 - SMD Pump Station
 - SMD Trunk MH
 - SMD Sewers**
 - Gravity Sewers
 - Force Mains
 - Siphons
 - SMD Trunks
 - SMD Operations Maps
 - SSMP**
 - Malibu Mesa Zone of the CSMD
 - Malibu Zone of the CSMD
 - Trancas Zone of the CSMD
 - Uninc. County Area Aneta Zone of the CSMD/City Hyperlan
 - Uninc. County Area CSMD North/County Sanitation District
 - Uninc. County Area CSMD South/County Sanitation District
 - Uninc. County Area CSMD-NW/County Sanitation District
 - Uninc. County Area CSMD/Las Virgenes Tapia
 - Uninc. County Area Lake Hughes Zone of the CSMD
 - City**
 - 1
 - 2
 - 3
 - 4
 - 5
 - 6
 - 9

E-2298



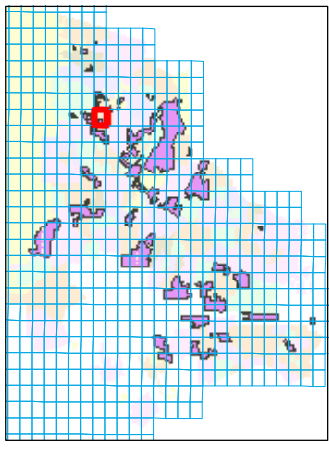
E-2256

E-2342

E-2300

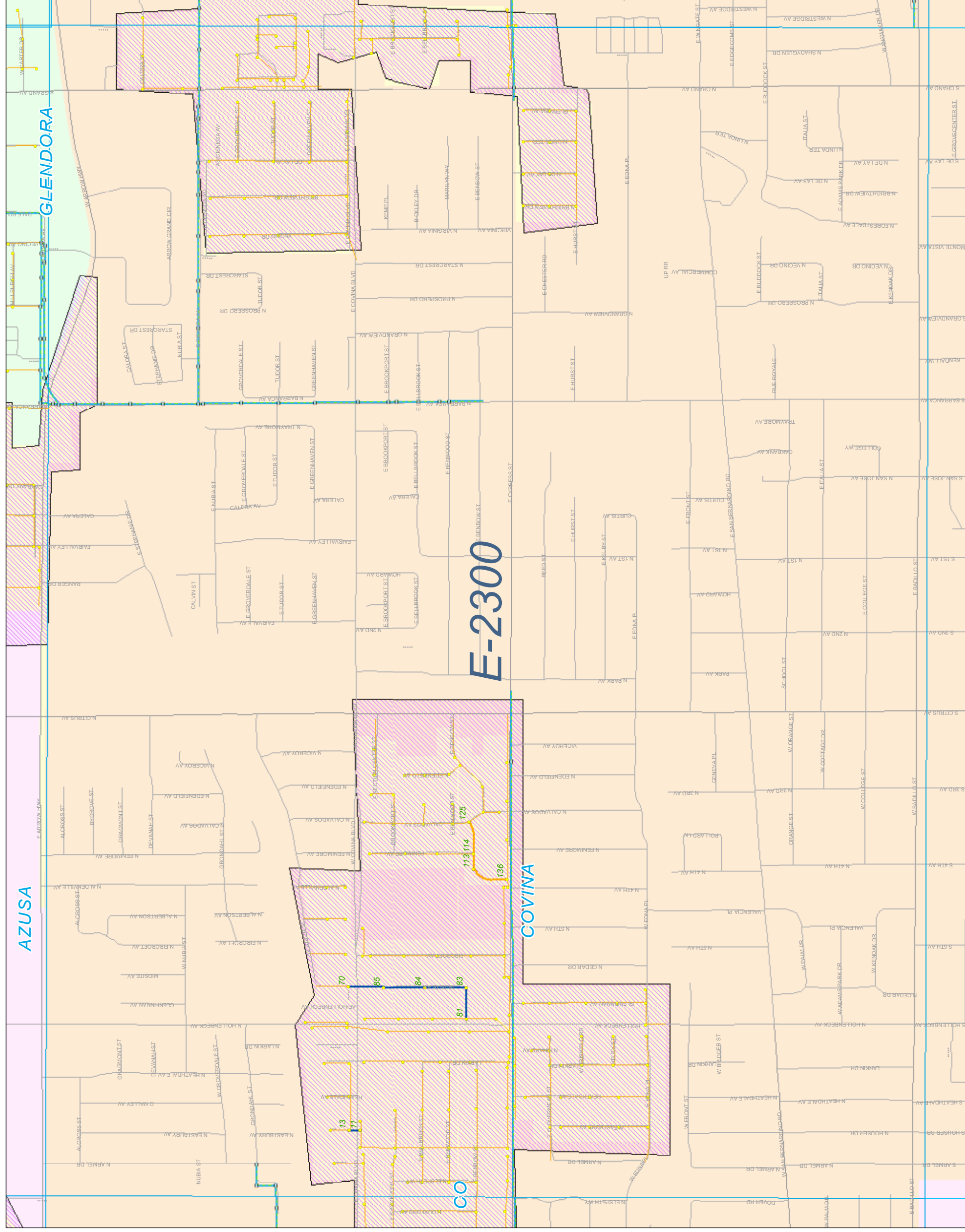
Maintenance Map Periodics

Unincorporated County Area CSMD South County Sanitation District E-2300



- Legend**
- Periodics**
- 30 DAYS
 - 60 DAYS
 - 90 DAYS
 - 120 DAYS
 - 150 DAYS
 - 180 DAYS
 - 12 MONTHS
 - 15 MONTHS
 - 18 MONTHS
- SMD Manholes**
- Standard
 - DROP
 - Shallow
 - Trap
 - Siphon
 - SMD Pump Stations
 - SMD Trunk MH
- SMD Sewers**
- Gravity Sewers
 - Force Mains
 - Siphons
 - SMD Trunks
 - SMD Operations Maps
- SSMP**
- Malibu Mesa Zone of the CSMD
 - Malibu Zone of the CSMD
 - Trancas Zone of the CSMD
 - Uninc. County Area Aneta Zone of the CSMD/City Hyperlan
 - Uninc. County Area CSMD North/County Sanitation District
 - Uninc. County Area CSMD South/County Sanitation District
 - Uninc. County Area CSMD-NW/County Sanitation District
 - Uninc. County Area CSMD-Las Virgenes Tapia
 - Uninc. County Area Lake Hughes Zone of the CSMD
- City**
- 1
 - 2
 - 3
 - 4
 - 5
 - 6
 - 9

E-2299



E-2343

E-2300

E-2257

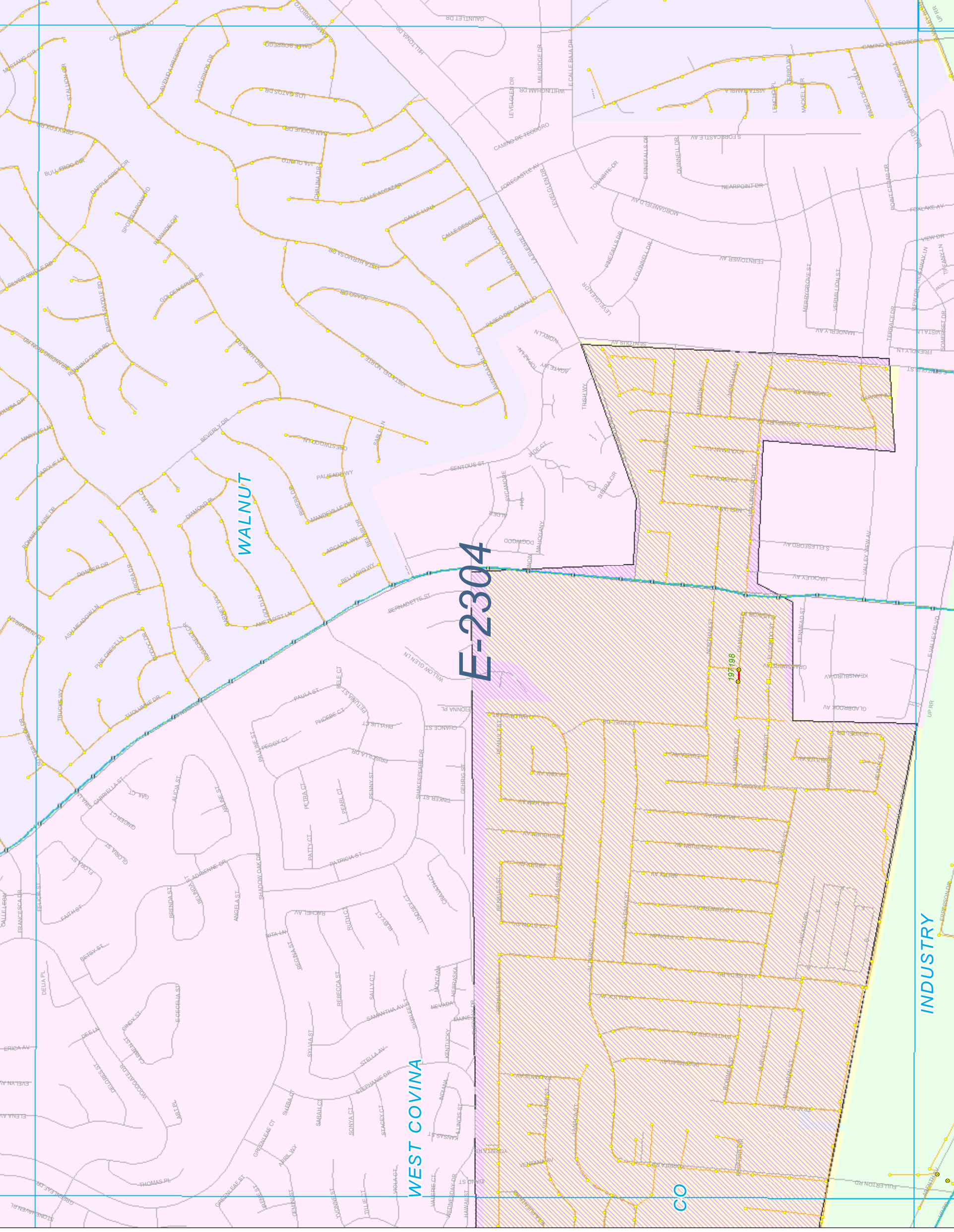
E-2301

E-2303

E-2261

E-2304

E-2347



Maintenance Map

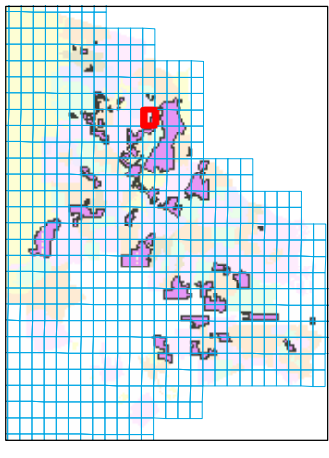
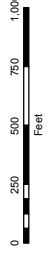
Periodics

Unincorporated County Area

CSMD South

County Sanitation District

E-2304



Legend

Periodics

- 30 DAYS
- 60 DAYS
- 90 DAYS
- 120 DAYS
- 150 DAYS
- 180 DAYS
- 12 MONTHS
- 15 MONTHS
- 18 MONTHS

SMD Manholes

- Standard
- DROP
- Shallow
- Trap
- Siphon
- SMD Pump Stations
- SMD Trunk MH

SMD Sewers

- Gravity Sewers
- Force Mains
- Siphons
- SMD Trunks
- SMD Operations Maps

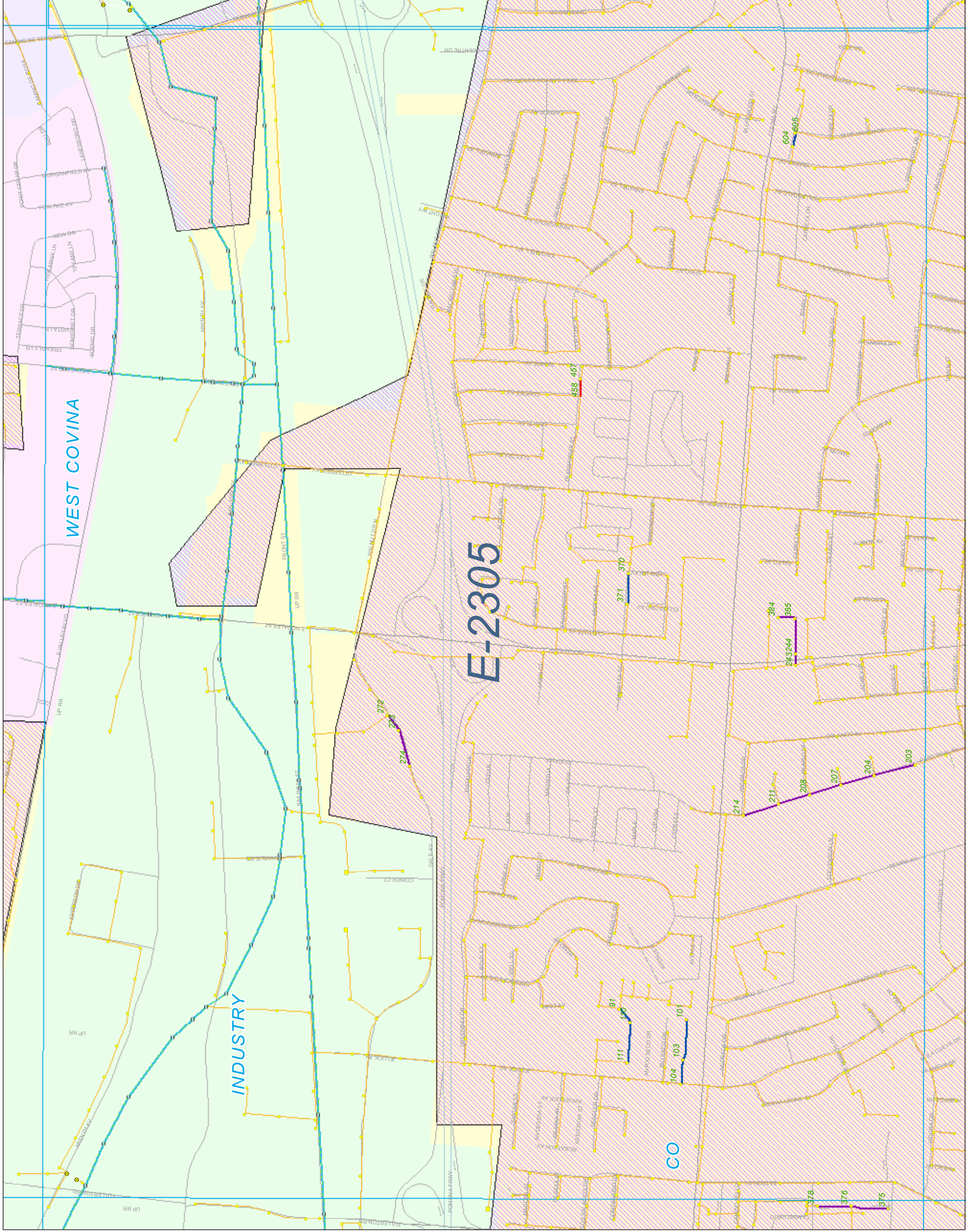
SSMP

- Malibu Mesa Zone of the CSMD
- Malibu Zone of the CSMD
- Trancas Zone of the CSMD
- Uninc. County Area Aneta Zone of the CSMD/City Hyperlan
- Uninc. County Area CSMD North/County Sanitation District
- Uninc. County Area CSMD South/County Sanitation District
- Uninc. County Area CSMD-NW/County Sanitation District
- Uninc. County Area CSMD Las Virgenes Tapia
- Uninc. County Area Lake Hughes Zone of the CSMD

City

- 1
- 2
- 3
- 4
- 5
- 6
- 9

E-2304



E-2262

E-2306

Maintenance Map

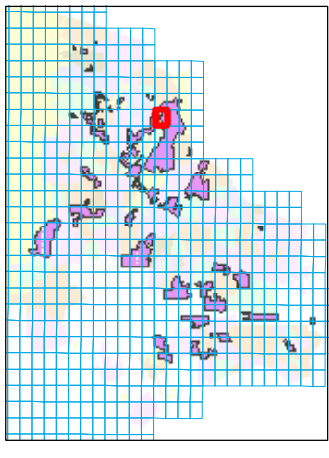
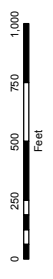
Periodics

Unincorporated County Area

CSMD South

County Sanitation District

E-2305



Legend

Periodics

- 30 DAYS
- 60 DAYS
- 90 DAYS
- 120 DAYS
- 150 DAYS
- 180 DAYS
- 12 MONTHS
- 15 MONTHS
- 18 MONTHS

SMD Manholes

- Standard
- DROP
- Shallow
- Trap
- Siphon
- SMD Pump Stations
- SMD Trunk MH

SMD Sewers

- Gravity Sewers
- Force Mains
- Siphons
- SMD Trunks
- SMD Operations Maps

SSMP

- Malibu Mesa Zone of the CSMD
- Malibu Zone of the CSMD
- Trancas Zone of the CSMD
- Uninc. County Area Aneta Zone of the CSMD/City Hyperlan
- Uninc. County Area CSMD North/County Sanitation District
- Uninc. County Area CSMD South/County Sanitation District
- Uninc. County Area CSMD-NW/County Sanitation District
- Uninc. County Area CSMD-Las Virgenes Tapia
- Uninc. County Area Lake Hughes Zone of the CSMD

City

- 1
- 2
- 3
- 4
- 5
- 6
- 9

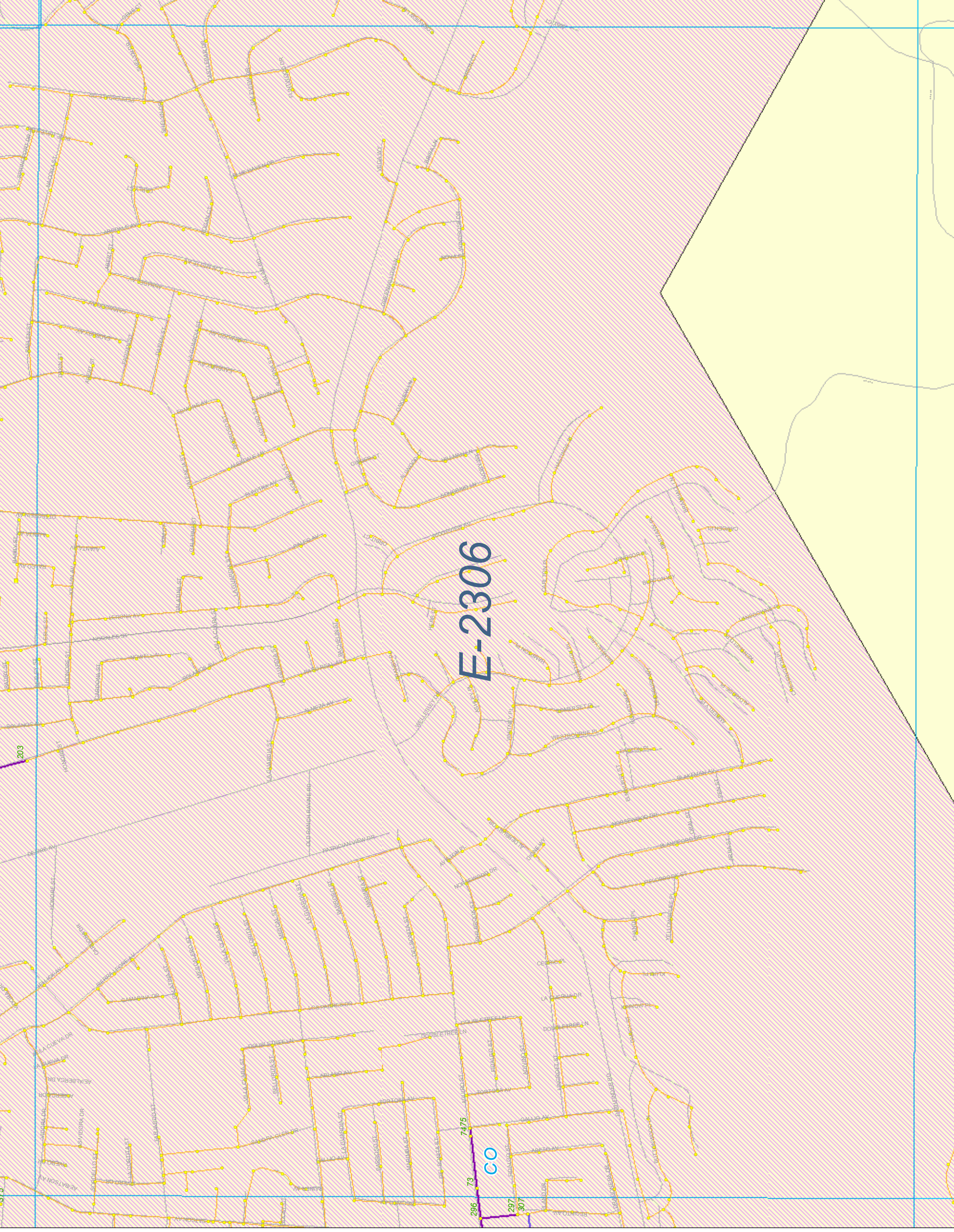
E-2348

E-2305

E-2263

E-2349

E-2307



Maintenance Map

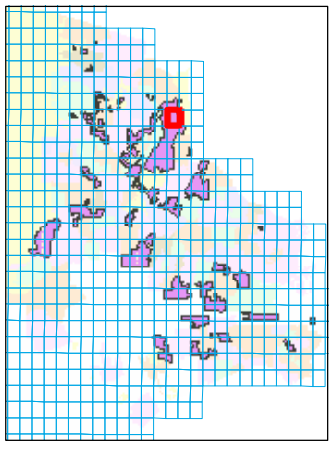
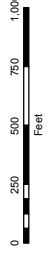
Periodics

Unincorporated County Area

CSMD South

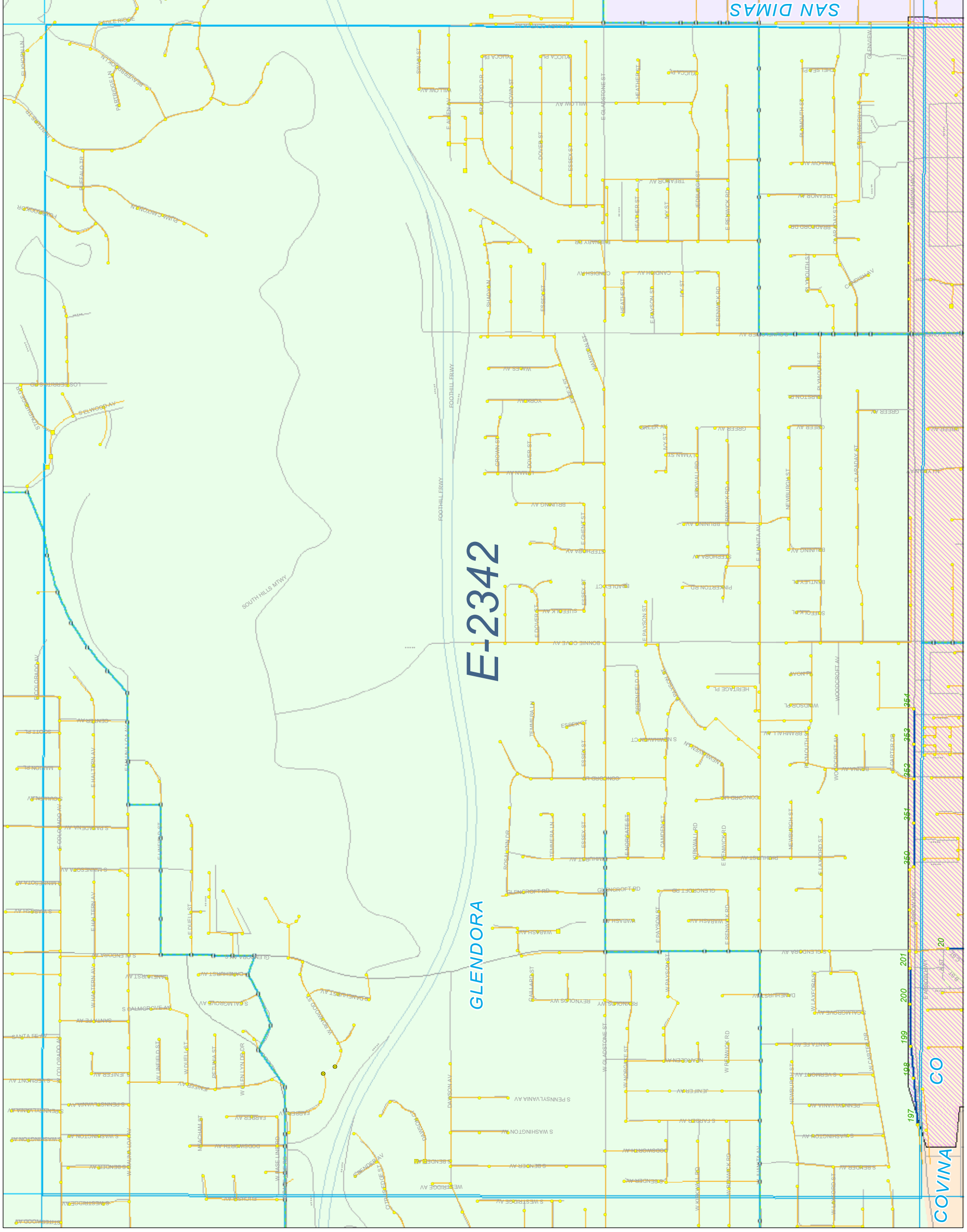
County Sanitation District

E-2306



- Legend**
- Periodics**
- 30 DAYS
 - 60 DAYS
 - 90 DAYS
 - 120 DAYS
 - 150 DAYS
 - 180 DAYS
 - 12 MONTHS
 - 15 MONTHS
 - 18 MONTHS
- SMD Manholes**
- Standard
 - DROP
 - Shallow
 - Trap
 - Siphon
 - SMD Pump Stations
 - SMD Trunk MH
- SMD Sewers**
- Gravity Sewers
 - Force Mains
 - Siphons
 - SMD Trunks
 - SMD Operations Maps
- SSMP**
- Malibu Mesa Zone of the CSMD
 - Malibu Zone of the CSMD
 - Trancas Zone of the CSMD
 - Uninc. County Area Aneta Zone of the CSMD/City Hyperlan
 - Uninc. County Area CSMD North/County Sanitation District
 - Uninc. County Area CSMD South/County Sanitation District
 - Uninc. County Area CSMD-NW/County Sanitation District
 - Uninc. County Area CSMD/Las Virgenes Tapia
 - Uninc. County Area Lake Hughes Zone of the CSMD
- City**
- 1
 - 2
 - 3
 - 4
 - 5
 - 6
 - 9

E-2341



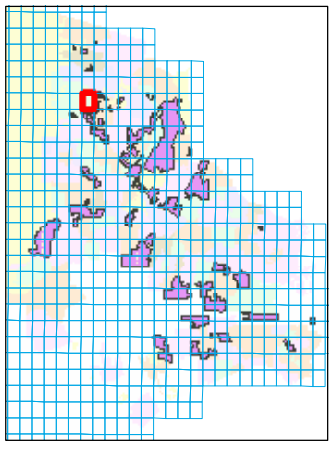
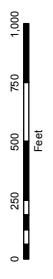
E-2299

E-2342

E-2385

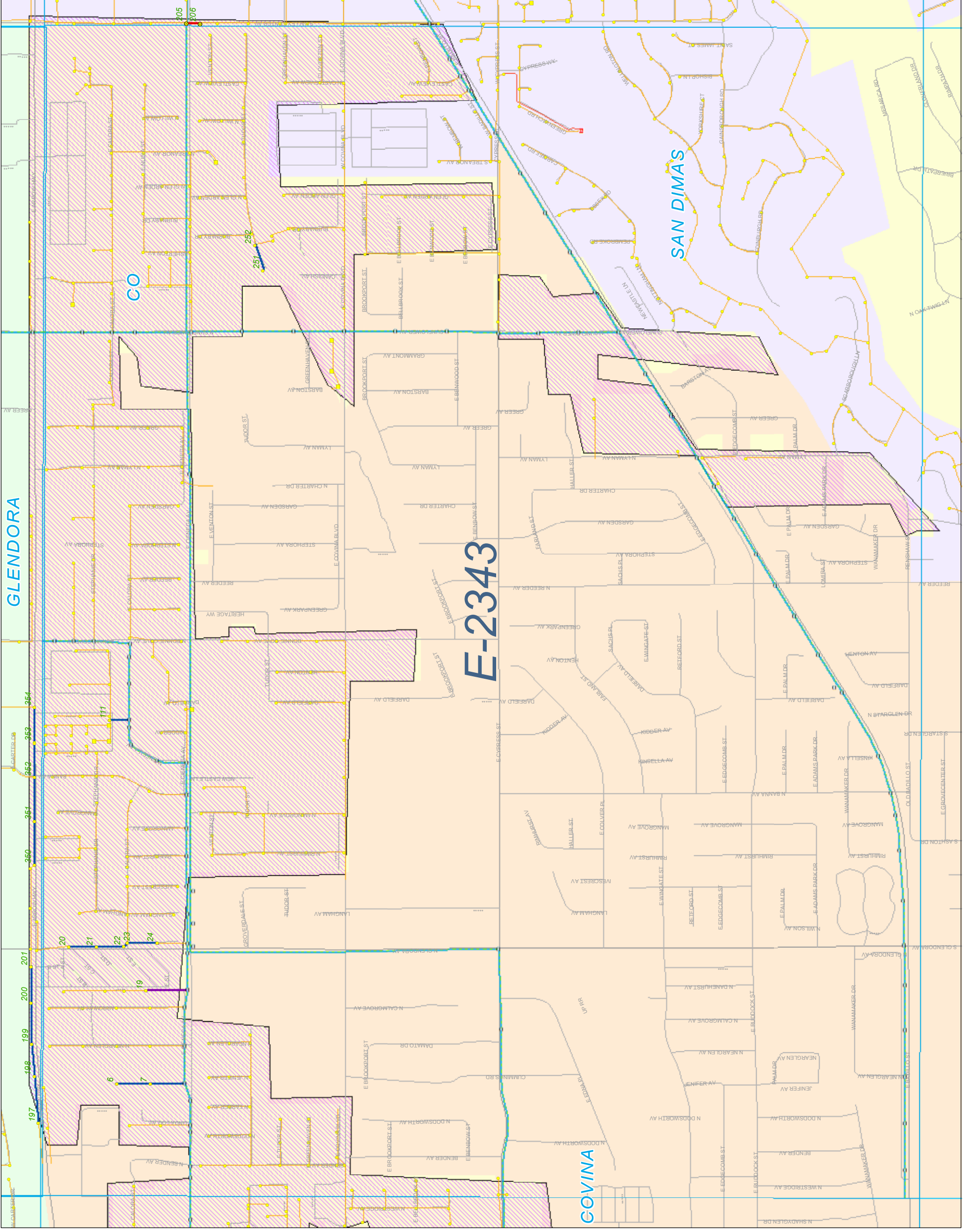
Maintenance Map Periodics

Unincorporated County Area CSMD South County Sanitation District E-2342



- Legend**
- Periodics**
- 30 DAYS
 - 60 DAYS
 - 90 DAYS
 - 120 DAYS
 - 150 DAYS
 - 180 DAYS
 - 12 MONTHS
 - 15 MONTHS
 - 18 MONTHS
- SMD Manholes**
- Standard
 - DROP
 - Shallow
 - Trap
 - Siphon
 - SMD Pump Stations
 - SMD Trunk MH
- SMD Sewers**
- Gravity Sewers
 - Force Mains
 - Siphons
 - SMD Trunks
 - SMD Operations Maps
- SSMP**
- Malibu Mesa Zone of the CSMD
 - Malibu Zone of the CSMD
 - Trancas Zone of the CSMD
 - Uninc. County Area Aneta Zone of the CSMD/City Hyperian
 - Uninc. County Area CSMD North/County Sanitation District
 - Uninc. County Area CSMD South/County Sanitation District
 - Uninc. County Area CSMD-NW/County Sanitation District
 - Uninc. County Area CSMD-Las Virgenes Tapia
 - Uninc. County Area Lake Hughes Zone of the CSMD
- City**
- 1
 - 2
 - 3
 - 4
 - 5
 - 6
 - 9

E-2342

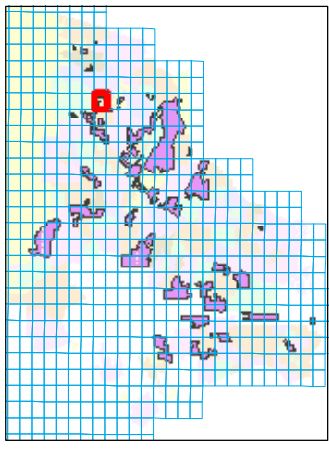
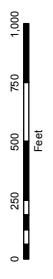


E-2300

E-2343

E-2386

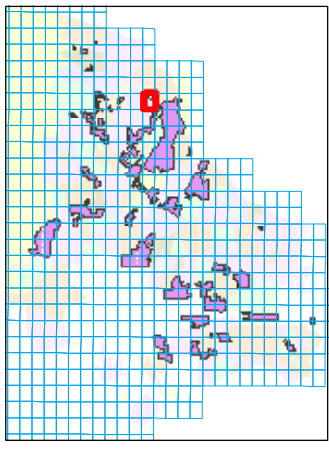

Maintenance Map
Periodics
 Unincorporated County Area
 CSMD South
 County Sanitation District
 E-2343



- Legend**
- Periodics**
- 30 DAYS
 - 60 DAYS
 - 90 DAYS
 - 120 DAYS
 - 150 DAYS
 - 180 DAYS
 - 12 MONTHS
 - 15 MONTHS
 - 18 MONTHS
- SMD Manholes**
- Standard
 - DROP
 - Shallow
 - Trap
 - Siphon
 - SMD Pump Stations
 - SMD Trunk MH
- SMD Sewers**
- Gravity Sewers
 - Force Mains
 - Siphons
 - SMD Trunks
 - SMD Operations Maps
- SSMP**
- Malibu Mesa Zone of the CSMD
 - Malibu Zone of the CSMD
 - Trancas Zone of the CSMD
 - Uninc. County Area Aneta Zone of the CSMD/City Hyperlan
 - Uninc. County Area CSMD North/County Sanitation District
 - Uninc. County Area CSMD South/County Sanitation District
 - Uninc. County Area CSMD-NW/County Sanitation District
 - Uninc. County Area CSMD/Las Virgenes Tapia
 - Uninc. County Area Lake Hughes Zone of the CSMD
- City**
- 1
 - 2
 - 3
 - 4
 - 5
 - 6
 - 9

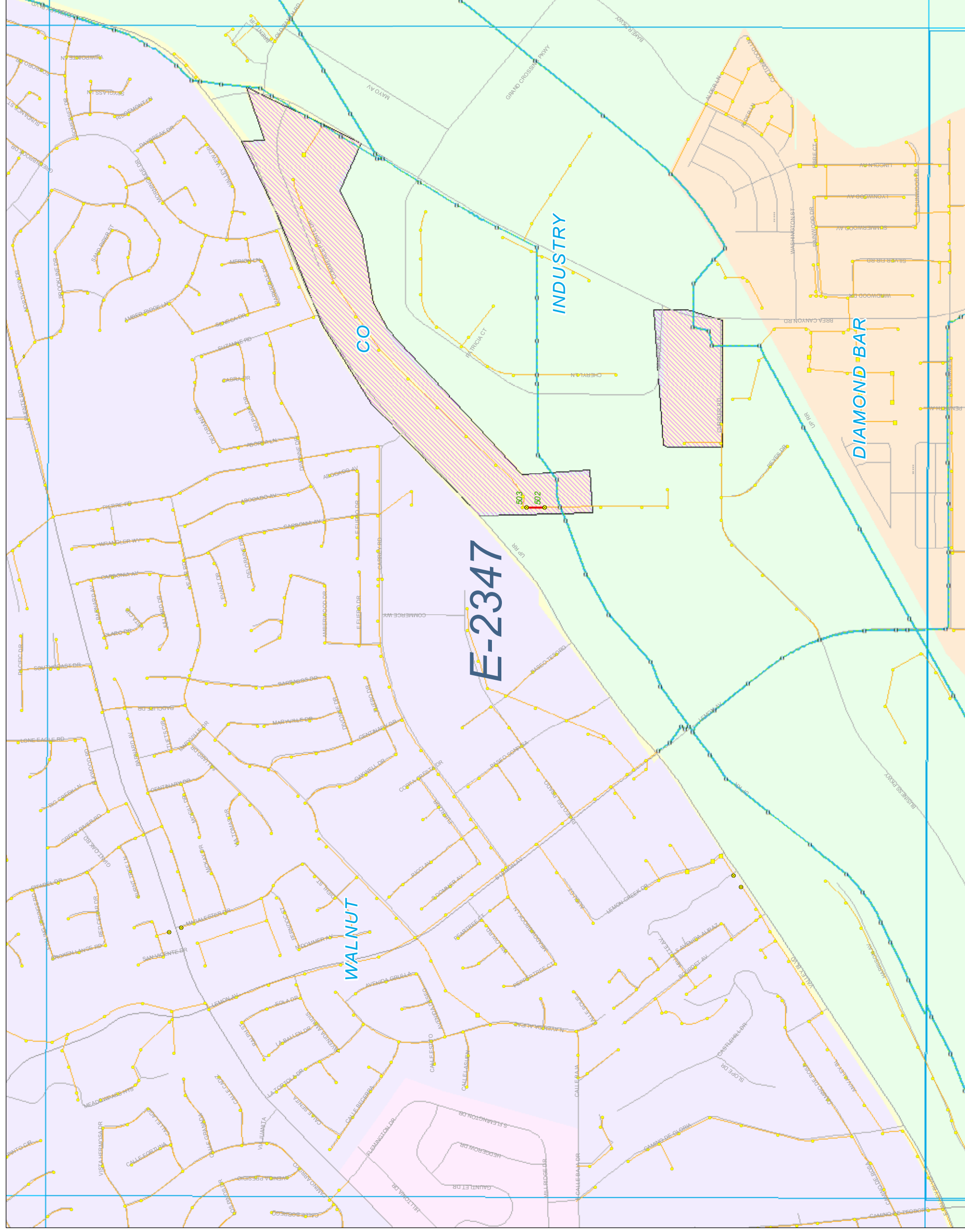
Maintenance Map Periodics

Unincorporated County Area CSMD South County Sanitation District E-2347



- Legend**
- Periodics**
- 30 DAYS
 - 60 DAYS
 - 90 DAYS
 - 120 DAYS
 - 150 DAYS
 - 180 DAYS
 - 12 MONTHS
 - 15 MONTHS
 - 18 MONTHS
- SMD Manholes**
- Standard
 - DROP
 - Shallow
 - Trap
 - Siphon
 - SMD Pump Stations
 - SMD Trunk MH
- SMD Sewers**
- Gravity Sewers
 - Force Mains
 - Siphons
 - SMD Trunks
 - SMD Operations Maps
- SSMP**
- Malibu Mesa Zone of the CSMD
 - Malibu Zone of the CSMD
 - Trancas Zone of the CSMD
 - Uninc. County Area Aneta Zone of the CSMD/City Hyperlan
 - Uninc. County Area CSMD North/County Sanitation District
 - Uninc. County Area CSMD South/County Sanitation District
 - Uninc. County Area CSMD-NW/County Sanitation District
 - Uninc. County Area CSMD/Las Virgenes Tapia
 - Uninc. County Area Lake Hughes Zone of the CSMD
- City**
- 1
 - 2
 - 3
 - 4
 - 5
 - 6
 - 9

E-2346



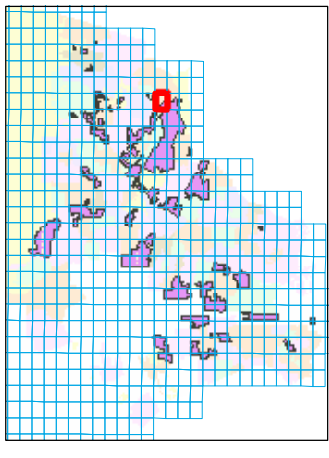

E-2390

E-2304

E-2348

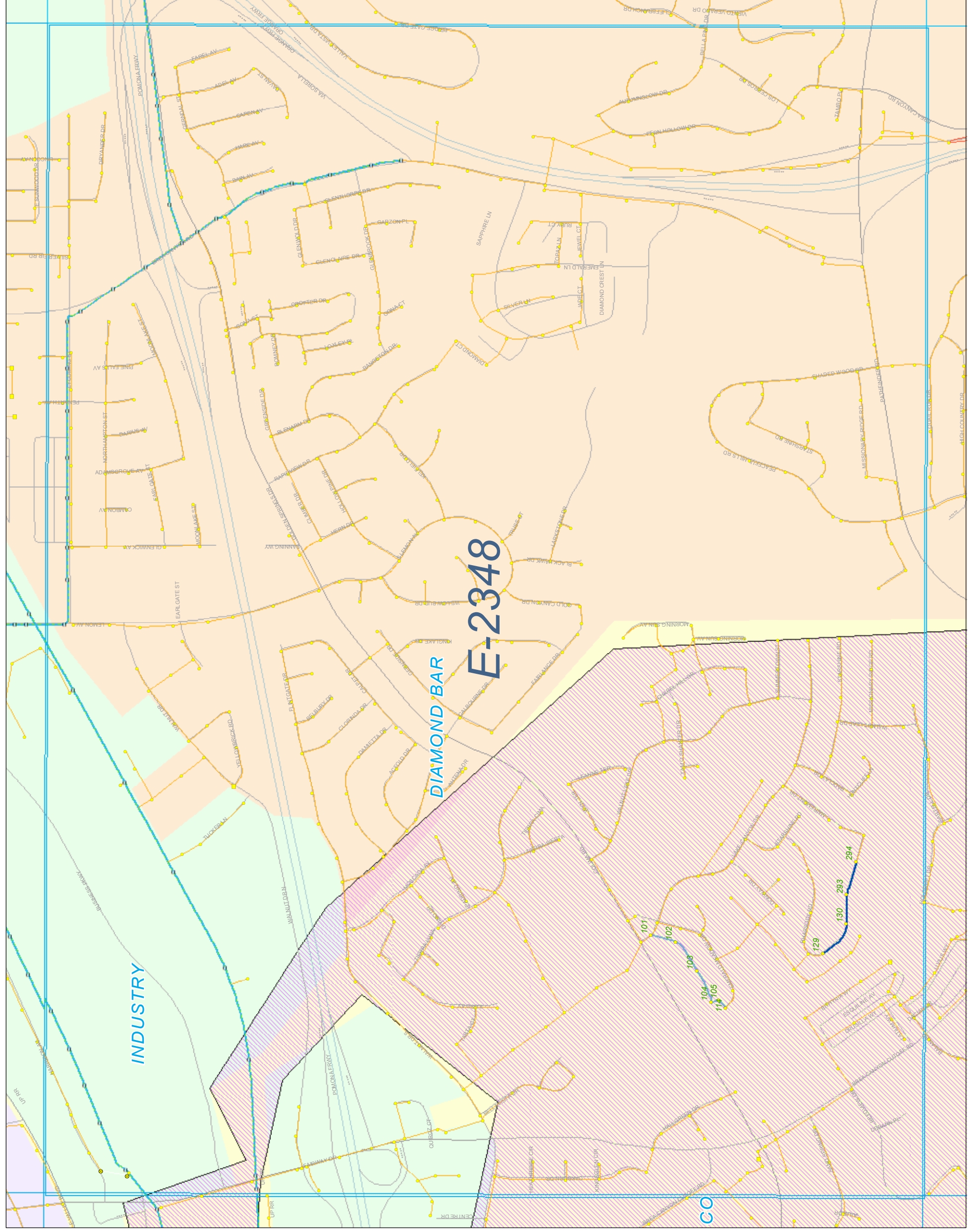
Maintenance Map Periodics

Unincorporated County Area
CSMD South
County Sanitation District
E-2348



- Legend**
- Periodics**
- 30 DAYS
 - 60 DAYS
 - 90 DAYS
 - 120 DAYS
 - 150 DAYS
 - 180 DAYS
 - 12 MONTHS
 - 15 MONTHS
 - 18 MONTHS
- SMD Manholes**
- Standard
 - DROP
 - Shallow
 - Trap
 - Siphon
 - SMD Pump Stations
 - SMD Trunk MH
- SMD Sewers**
- Gravity Sewers
 - Force Mains
 - Siphons
 - SMD Trunks
 - SMD Operations Maps
- SSMP**
- Malibu Mesa Zone of the CSMD
 - Malibu Zone of the CSMD
 - Trancas Zone of the CSMD
 - Uninc. County Area Aneta Zone of the CSMD/City Hyperlan
 - Uninc. County Area CSMD North/County Sanitation District
 - Uninc. County Area CSMD South/County Sanitation District
 - Uninc. County Area CSMD-NW/County Sanitation District
 - Uninc. County Area CSMD-Las Virgenes Tapia
 - Uninc. County Area Lake Hughes Zone of the CSMD
- City**
- 1
 - 2
 - 3
 - 4
 - 5
 - 6
 - 9

E-2347

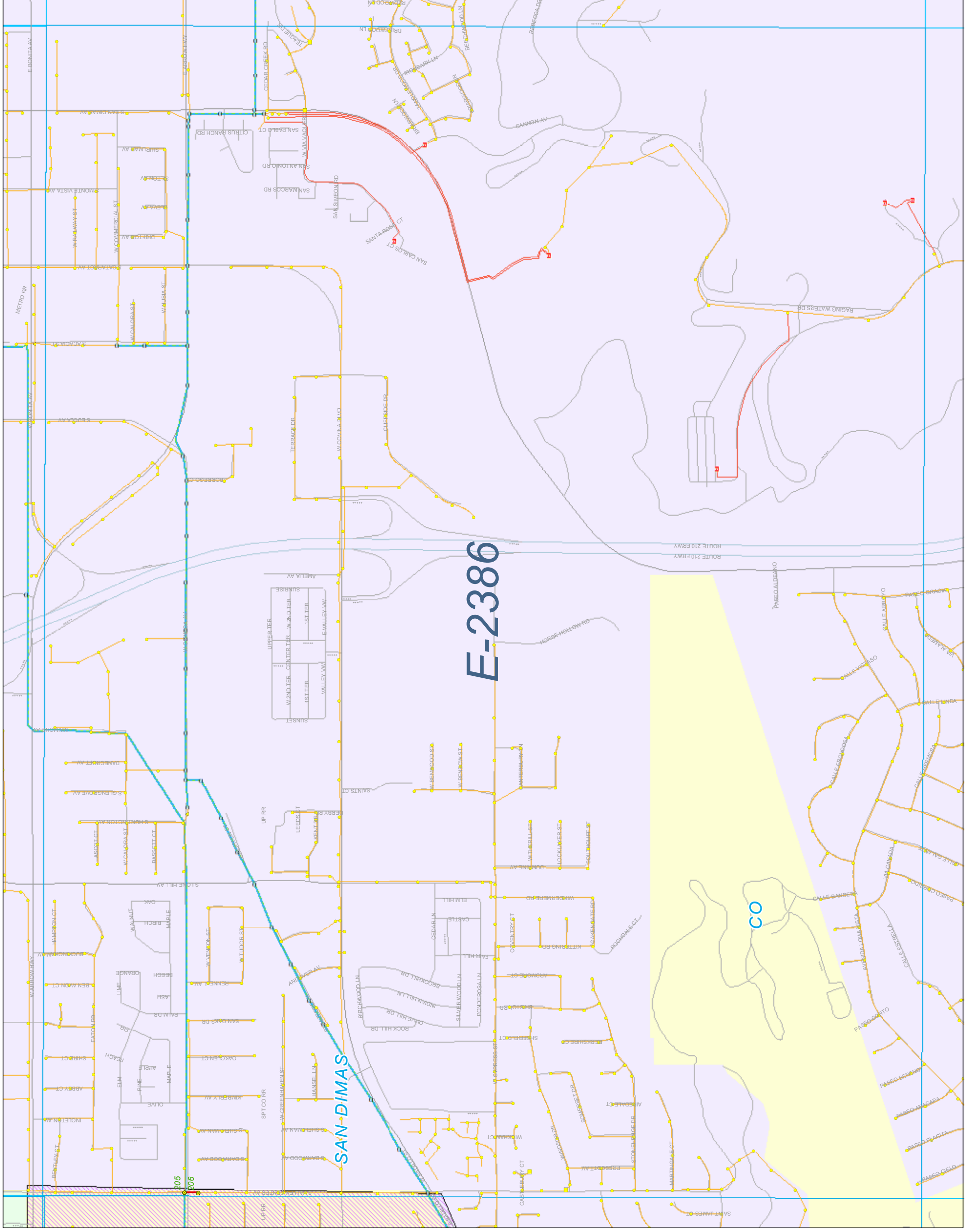


E-2305

E-2391

E-2349

E-2385

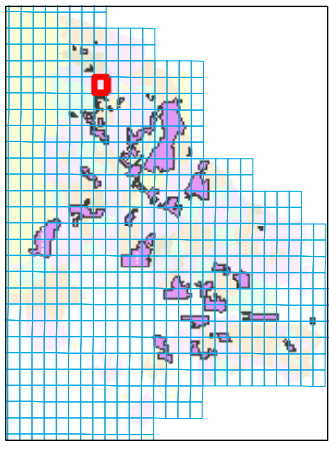


E-2343

E-2386

E-2429

Maintenance Map
Periodics
 Unincorporated County Area
 CSMD South
 County Sanitation District
 E-2386

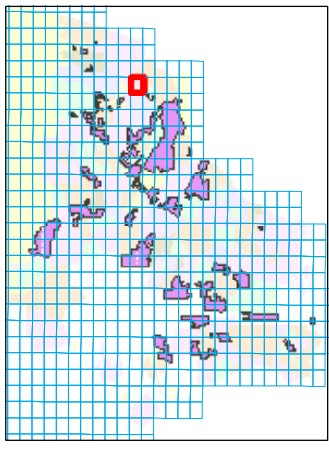



- Legend**
- Periodics**
- 30 DAYS
 - 60 DAYS
 - 90 DAYS
 - 120 DAYS
 - 150 DAYS
 - 180 DAYS
 - 12 MONTHS
 - 15 MONTHS
 - 18 MONTHS
- SMD Manholes**
- Standard
 - DROP
 - Shallow
 - Trap
 - Siphon
 - SMD Pump Stations
 - SMD Trunk MH
- SMD Sewers**
- Gravity Sewers
 - Force Mains
 - Siphons
 - SMD Trunks
 - SMD Operations Maps
- SSMP**
- Malibu Mesa Zone of the CSMD
 - Malibu Zone of the CSMD
 - Trancas Zone of the CSMD
 - Uninc. County Area Aneta Zone of the CSMD/City Hyperlan
 - Uninc. County Area CSMD North/County Sanitation District
 - Uninc. County Area CSMD South/County Sanitation District
 - Uninc. County Area CSMD-NW/County Sanitation District
 - Uninc. County Area CSMD-Las Virgenes Tapia
 - Uninc. County Area Lake Hughes Zone of the CSMD
- City**
- 1
 - 2
 - 3
 - 4
 - 5
 - 6
 - 9

E-2387

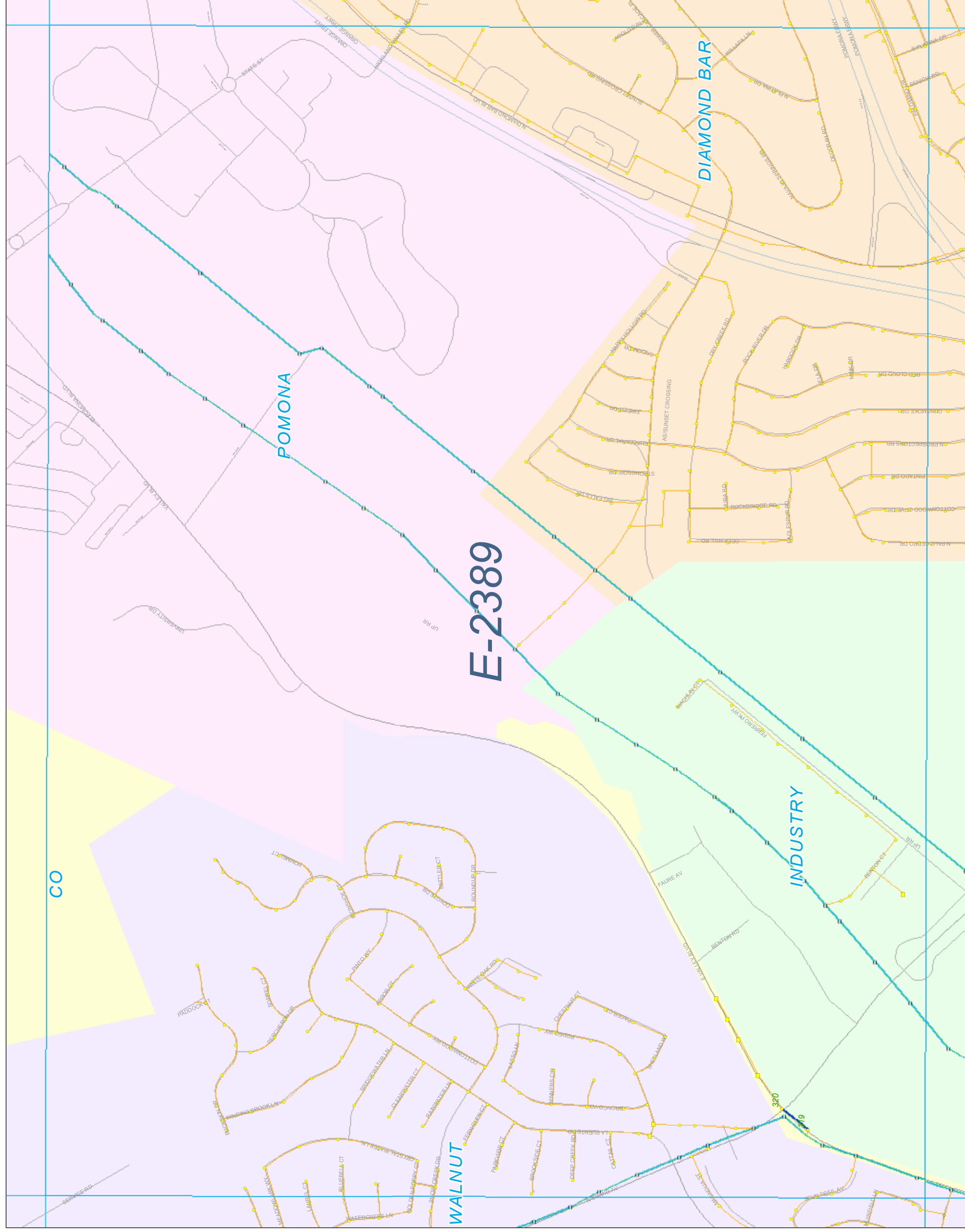
Maintenance Map Periodics

Unincorporated County Area
CSMD South
County Sanitation District
E-2389



- Legend**
- Periodics**
- 30 DAYS
 - 60 DAYS
 - 90 DAYS
 - 120 DAYS
 - 150 DAYS
 - 180 DAYS
 - 12 MONTHS
 - 15 MONTHS
 - 18 MONTHS
- SMD Manholes**
- Standard
 - DROP
 - Shallow
 - Trap
 - Siphon
 - SMD Pump Stations
 - SMD Trunk MH
- SMD Sewers**
- Gravity Sewers
 - Force Mains
 - Siphons
 - SMD Trunks
 - SMD Operations Maps
- SSMP**
- Malibu Mesa Zone of the CSMD
 - Malibu Zone of the CSMD
 - Trancas Zone of the CSMD
 - Uninc. County Area Aneta Zone of the CSMD/City Hyperlan
 - Uninc. County Area CSMD North/County Sanitation District
 - Uninc. County Area CSMD South/County Sanitation District
 - Uninc. County Area CSMD-NW/County Sanitation District
 - Uninc. County Area CSMD/Las Virgenes Tapia
 - Uninc. County Area Lake Hughes Zone of the CSMD
- City**
- 1
 - 2
 - 3
 - 4
 - 5
 - 6
 - 9

E-2388



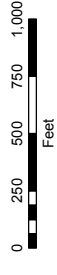
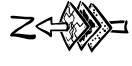
E-2346

E-2432

E-2390

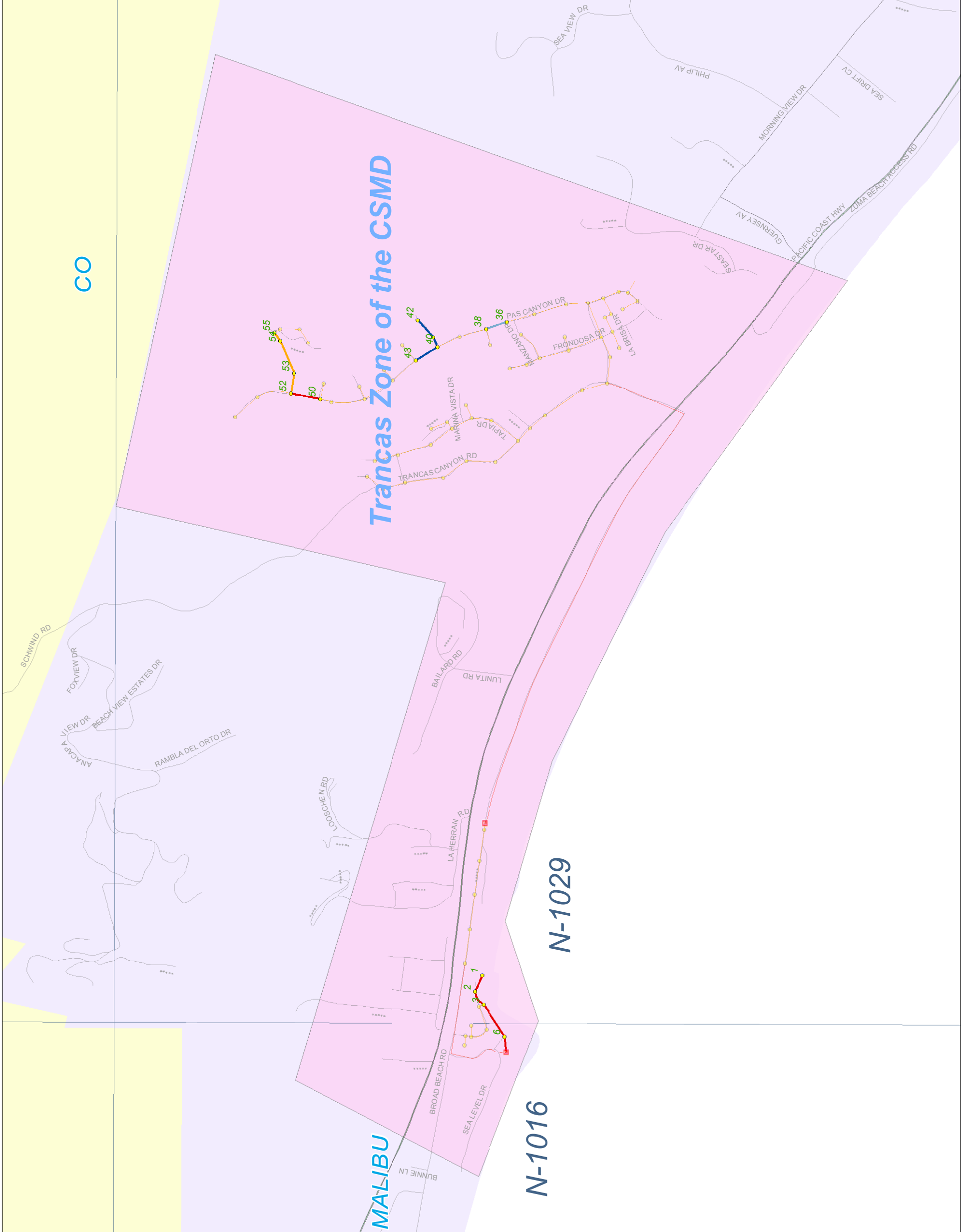
Maintenance Map Periodics

CSMD - Trancas Zone




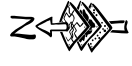
Legend

- Periodics**
- 30 DAYS
 - 60 DAYS
 - 90 DAYS
 - 120 DAYS
 - 150 DAYS
 - 180 DAYS
 - 12 MONTHS
 - 15 MONTHS
 - 18 MONTHS
- SMD Manholes**
- Standard
 - DROP
 - Shallow
 - Trap
 - Siphon
 - SMD Pump Stations
 - SMD Trunk MH
- SMD Sewers**
- Gravity Sewers
 - Force Mains
 - Siphons
 - SMD Trunks
 - SMD Operations Maps
- SSMP**
- Malibu Mesa Zone of the CSMD
 - Malibu Zone of the CSMD
 - Trancas Zone of the CSMD
 - Uninc. County Area Aneta Zone of the CSMD/City Hyperian
 - Uninc. County Area CSMD North/County Sanitation District
 - Uninc. County Area CSMD South/County Sanitation District
 - Uninc. County Area CSMD-NW/County Sanitation District
 - Uninc. County Area CSMD/Las Virgenes Tapia
 - Uninc. County Area Lake Hughe Zone of the CSMD
- City**
- 1
 - 2
 - 3
 - 4
 - 5
 - 6
 - 9



Maintenance Map Periodics

Unincorporated County Area CSMD North County Sanitation District Index



Legend

Periodics

- 30 DAYS
- 60 DAYS
- 90 DAYS
- 120 DAYS
- 150 DAYS
- 180 DAYS
- 12 MONTHS
- 15 MONTHS
- 18 MONTHS

SMD Manholes

- Standard
- DROP
- Shallow
- Trap
- Siphon
- SMD Pump Stations

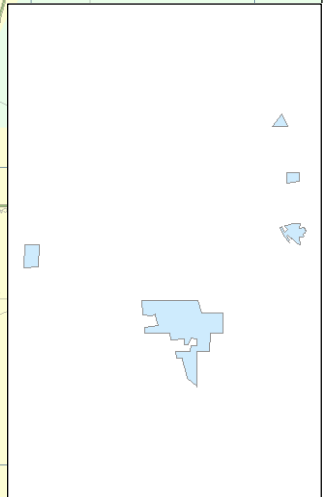
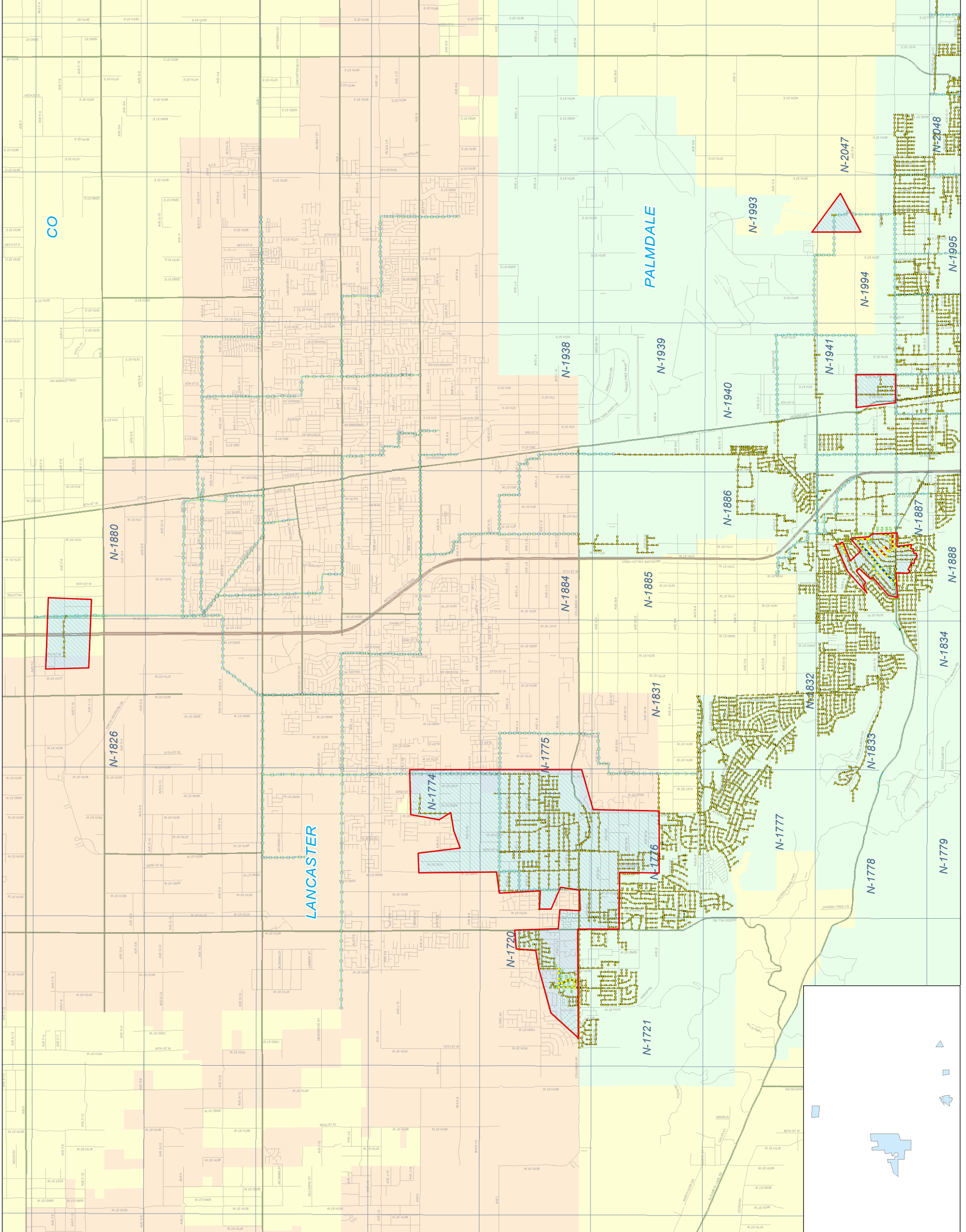
SMD Sewers

- Gravity Sewers
- Force Mains
- Siphons
- SMD Trunks
- SMD Operations Maps

SSMP

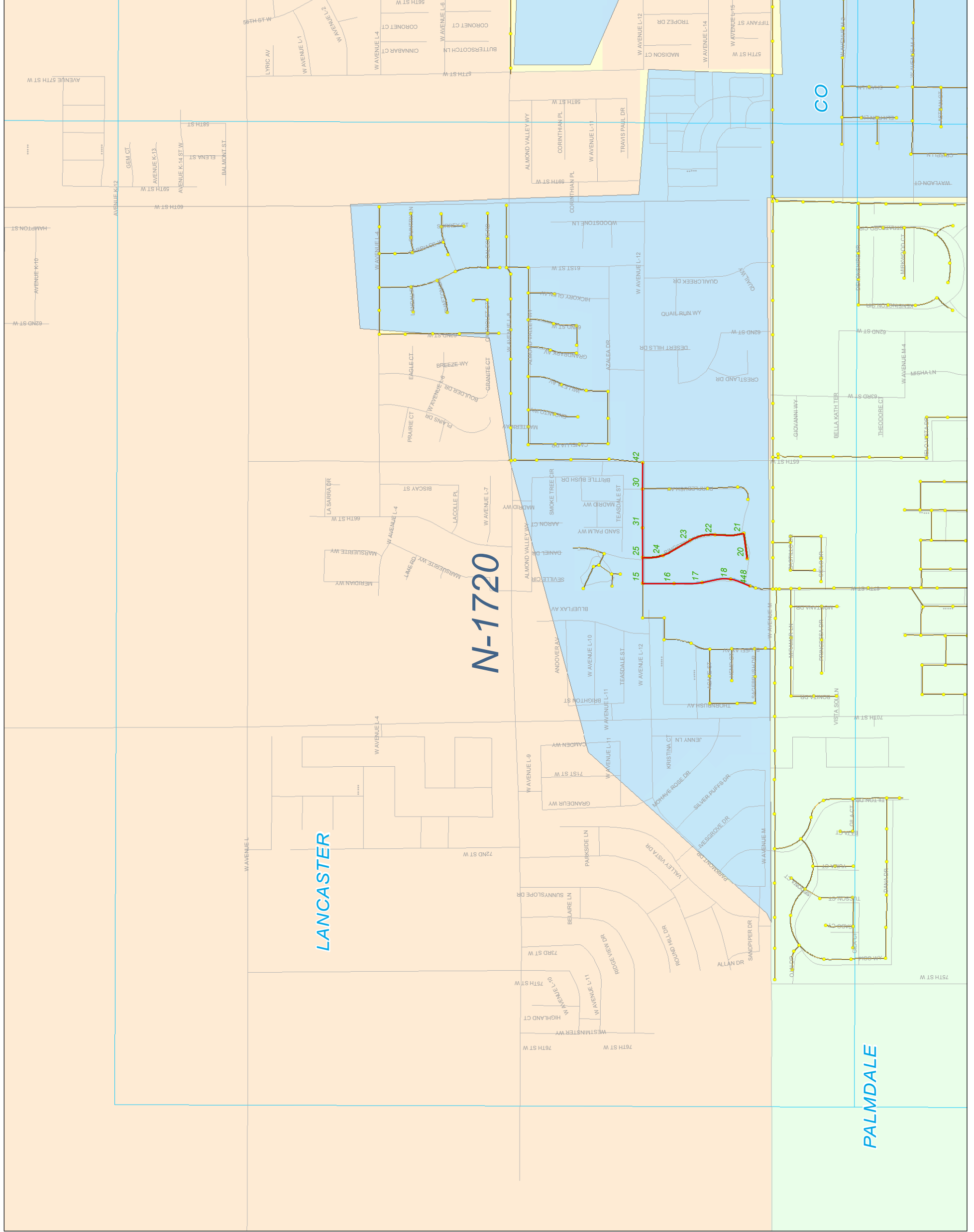
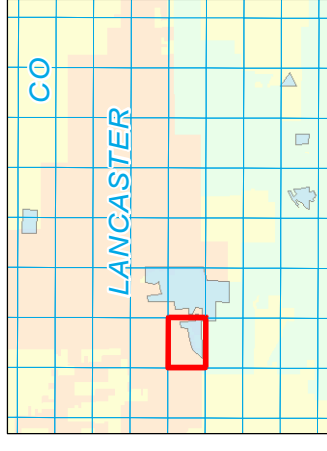
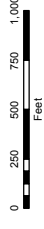
- Malibu Mesa Zone of the CSMD
- Malibu Zone of the CSMD
- Trancas Zone of the CSMD
- Uninc. County Area Aneta Zone of the CSMD/City Hyperian
- Uninc. County Area CSMD North/County Sanitation District
- Uninc. County Area CSMD South/County Sanitation District
- Uninc. County Area CSMD-NW/County Sanitation District
- Uninc. County Area CSMD/Las Virgenes Tapia
- Uninc. County Area Lake Hughe Zone of the CSMD
- City

- 1
- 2
- 3
- 4
- 5
- 6
- 9



Maintenance Map Periodics

Unincorporated County Area
CSMD North
County Sanitation District
N-1720



N-1775

N-1721

Legend

Periodics

- 30 DAYS
- 60 DAYS
- 90 DAYS
- 120 DAYS
- 150 DAYS
- 180 DAYS
- 12 MONTHS
- 15 MONTHS
- 18 MONTHS

SMD Manholes

- Standard
- DROP
- Shallow
- Trap
- Siphon
- SMD Pump Stations
- SMD Trunk MH

SMD Sewers

- Gravity Sewers
- Force Mains
- Siphons
- SMD Trunks
- SMD Operations Maps

SSMP

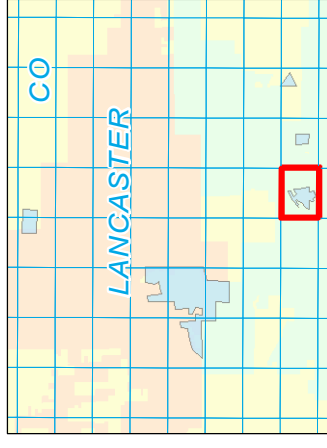
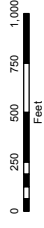
- Malibu Mesa Zone of the CSMD
- Malibu Zone of the CSMD
- Trancas Zone of the CSMD
- Uninc. County Area Aneta Zone of the CSMD/City Hyperlan
- Uninc. County Area CSMD North/County Sanitation District
- Uninc. County Area CSMD South/County Sanitation District
- Uninc. County Area CSMD-NW/County Sanitation District
- Uninc. County Area CSMD-as Virgenes Tapia
- Uninc. County Area Lake Hughes Zone of the CSMD

City

- 1
- 2
- 3
- 4
- 5
- 6
- 9

Maintenance Map Periodics

Unincorporated County Area
CSMD North
County Sanitation District
N-1887



Legend

Periodics

- 30 DAYS
- 60 DAYS
- 90 DAYS
- 120 DAYS
- 150 DAYS
- 180 DAYS
- 12 MONTHS
- 15 MONTHS
- 18 MONTHS

SMD Manholes

- Standard
- DROP
- Shallow
- Trap
- Siphon
- SMD Pump Stations
- SMD Trunk MH

SMD Sewers

- Gravity Sewers
- Force Mains
- Siphons
- SMD Trunks
- SMD Operations Maps

SSMP

- Malibu Mesa Zone of the CSMD
- Malibu Zone of the CSMD
- Trancas Zone of the CSMD
- Uninc. County Area Aneta Zone of the CSMD/City Hyperlan
- Uninc. County Area CSMD North/County Sanitation District
- Uninc. County Area CSMD South/County Sanitation District
- Uninc. County Area CSMD-NW/County Sanitation District
- Uninc. County Area CSMD-as Virgenes Tapia
- Uninc. County Area Lake Hughes Zone of the CSMD

City

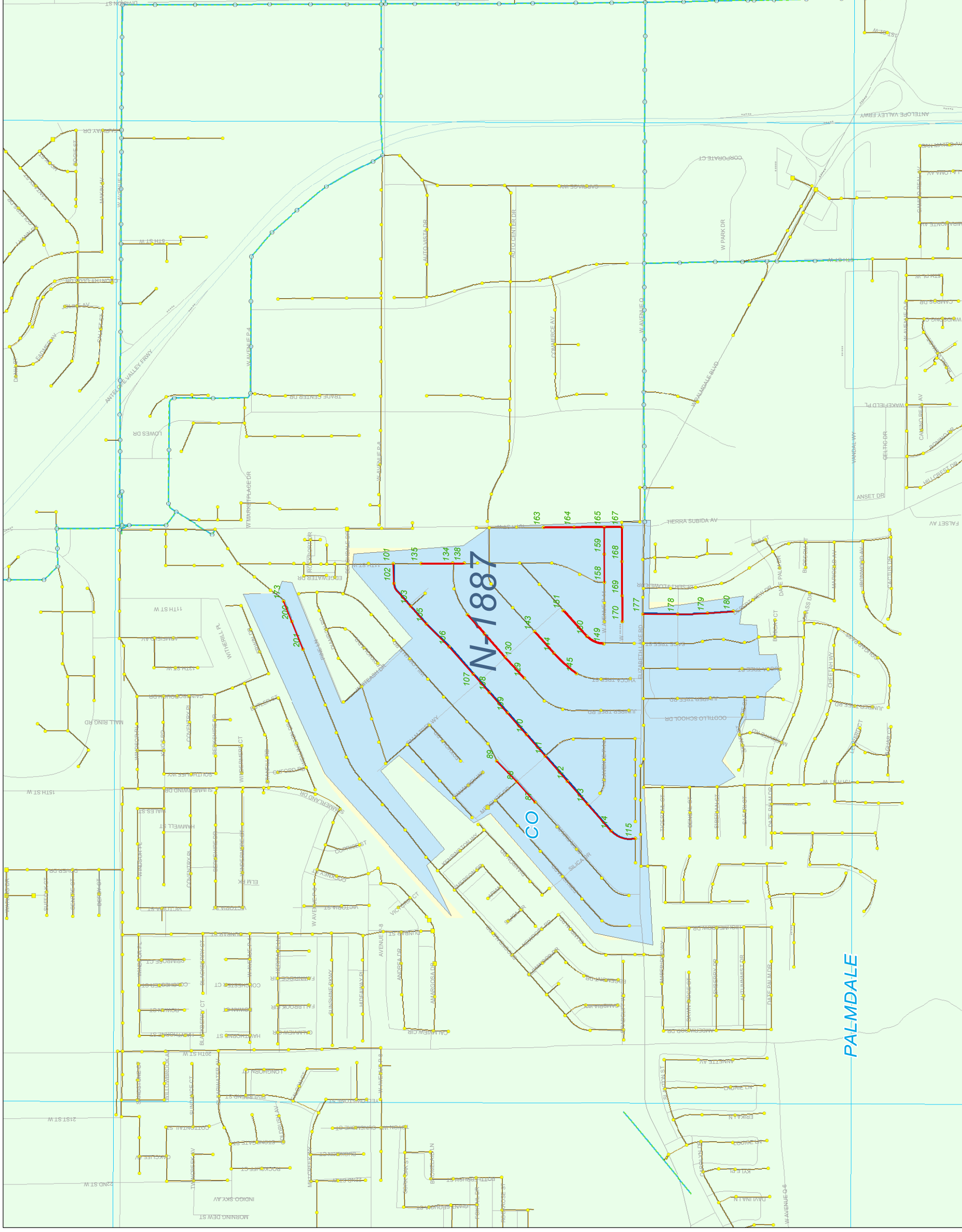
- 1
- 2
- 3
- 4
- 5
- 6
- 9

N-1886

N-1941

N-1833

N-1888



ENCLOSURE D

CCTV Inspection Report and
ACO Projects

**SEWER CONDITION ASSESSMENT
CCTV INSPECTION REPORTS BY CITY**

	City	Miles Scheduled and Completed											
		2012				2013				2014			
		Scheduled	Completed	% Significant Defects (Rated 5)	Miles Significantly Defective	Scheduled	Completed	% Significant Defects (Rated 5)	Miles Significantly Defective	Scheduled	Completed	% Significant Defects (Rated 5)	Miles Significantly Defective
1	Agoura Hills									17.76	17.76	1.2	0.21
2	Artesia												
3	Baldwin Park												
4	Bell Gardens												
5	Bellflower												
6	Bradbury	1.02	1.02	11.76	0.13								
7	Calabasas									65.18	65.18	2.2	1.43
8	Carson												
9	Commerce									17.05	17.05	1.5	0.26
10	Cudahy												
11	Diamond Bar												
12	Duarte	38.6	38.6	6.21	2.40	7.81	7.81	1.7	0.13				
13	Glendora									18.82	18.82	1.5	0.28
14	Hawaiian Gardens												
15	Hidden Hills									12.84	12.84	1.1	0.14
16	Industry									35.3	35.3	1.4	0.49
17	La Cañada Flintridge	15.6	15.6	0.26	0.04					21.98	21.98	2.7	0.60
18	La Habra Heights												
19	La Mirada									87.79	87.79	1.7	1.49
20	Lakewood												
21	Lawndale												
22	Lomita	11.0	11.0	4.73	0.52	24.85	24.85	2.4	0.60				
23	Malibu												
24	Palos Verdes Estates												
25	Paramount					28.83	28.83	2.2	0.63				
26	Pico Rivera*												
27	Rancho Palos Verdes	38.2	38.2	4.84	1.85	30.93	30.93	3.1	0.96				
28	Rolling Hills					0.38	0.38	0	0				
29	Rolling Hills Estates	8.05	8.05	1.98	0.16	7.35	7.35	0.76	0.56				
30	Rosemead												
31	San Dimas	75.6	75.6	2.87	2.17	16.69	16.69	1.2	0.20				
32	Santa Clarita									143.75	143.75	1.6	2.3
33	Santa Fe Springs									16.43	16.43	0.9	0.15
34	South El Monte												
35	Temple City	38.1	38.1	6.30	2.40	8.03	8.03	1.9	0.15				
36	Walnut					11.11	11.11	1.4	0.16				
37	Westlake Village												
38	Irwindale												
39	West Hollywood												
	Unincorporated Areas	160.5	160.5	9.60	15.4	133.03	133.03	3.8	5.00	226.17	226.17	2.9	6.56
	TOTAL	386.67	386.67	6.49%	25.07	269.01	269.01	3.12%	8.39	663.07	663.07	2.10%	13.91

* CSMD membership becomes effective July 1, 2016.

**SEWER CONDITION ASSESSMENT
ACCUMULATIVE CAPITAL OUTLAY PROJECTS BY CITY**

CITY	Length of Sewer Lines Rehabilitated (feet)		
	2012	2013	2014
1 Agoura Hills			
2 Artesia			
3 Baldwin Park			
4 Bell Gardens			
5 Bellflower	6,302	7,213	
6 Bradbury			
7 Calabasas	2,450 feet (10" gravity sewer replacement); 4,350 feet (8" dual force main replacement)		
8 Carson			3,435
9 Commerce			
10 Cudahy			
11 Diamond Bar			
12 Duarte			
13 Glendora		4,170	
14 Hawaiian Gardens			
15 Hidden Hills			
16 Industry			
17 La Cañada Flintridge			
18 La Habra Heights			
19 La Mirada			
20 Lakewood			
21 Lawndale			
22 Lomita			
23 Malibu			
24 Palos Verdes Estates			1,667
25 Paramount			
26 Pico Rivera*			
27 Rancho Palos Verdes	486 feet (gravity sewer replacement)		2,173
28 Rolling Hills			
29 Rolling Hills Estates	2,029		
30 Rosemead	6,735		
31 San Dimas			
32 Santa Clarita			
33 Santa Fe Springs			
34 South El Monte		1,412	
35 Temple City			
36 Walnut			
37 Westlake Village			
38 Irwindale			
39 West Hollywood			
Unincorporated Areas	10,834	14,667	850
Marina del Rey		75 Manholes Lined	

* CSMD membership becomes effective July 1, 2016.

ENCLOSURE E

SSO Reports

Sanitary Sewer Overflow Report

Breakdown by City and Month
2012

CITY	Miles of Sewer	JAN	FEB	MAR	APR	MAY	JUN	JUL	AUG	SEP	OCT	NOV	DEC	(All SSOs) TOTAL	*SMD SSO Total	SSO/100 mi
Agoura Hills	53.93		1											1	1	1.85
Artesia	31.41												1	1	1	3.18
Baldwin Park	104.23	1	1								1			3	3	2.88
Bell Gardens	39.80	1												1	0	0.00
Bellflower	99.40			1										1	0	0.00
Bradbury	2.03													0	0	0.00
Calabasas	73.36												1	1	1	1.36
Carson	181.50								1	1		1		3	3	1.65
Commerce	49.66													0	0	0.00
Cudahy	14.16													0	0	0.00
Diamond Bar	161.21					1		1				3		5	5	3.10
Duarte	44.44						1							1	1	2.25
Glendora	141.16		1	1						3		1		6	4	2.83
Hawaiian Gardens	15.83	1												1	0	0.00
Hidden Hills	14.51													0	0	0.00
Industry	48.29													0	0	0.00
Inwindale	13.26													0	0	0.00
La Cañada Flintridge	52.38												1	1	0	0.00
La Habra Heights	2.29													0	0	0.00
La Mirada	120.16											1		2	1	0.83
Lakewood	166.26		1											1	0	0.00
Lawndale	33.51						1					1		2	2	5.97
Lomita	35.61													1	1	2.81
Palos Verdes Estates	77.53	1	1	3	1	1	2			1		1	3	14	13	16.77
Paramount	61.84		1								1			2	0	0.00
Pico Rivera	109.65													0	0	0.00
Rancho Palos Verdes	141.20	1		1		1	1	1			1		3	11	11	7.79
Rolling Hills	0.55													0	0	0.00
Rolling Hills Estates	33.34								1			2		3	3	9.00
Rosemead	78.81												1	3	2	2.54
San Dimas	100.65	1		2					1		1	1		6	6	5.96
Santa Clarita	397.02													0	0	0.00
Santa Fe Springs	83.39													1	0	0.00
South El Monte	36.51													0	0	0.00

Sanitary Sewer Overflow Report

Breakdown by City and Month
2012

CITY	Miles of Sewer	JAN	FEB	MAR	APR	MAY	JUN	JUL	AUG	SEP	OCT	NOV	DEC	(All SSOs) TOTAL	*SMD SSO Total	SSO/100 mi
Temple City	77.12													0	0	0.00
Walnut	94.77											1		1	1	1.06
West Hollywood	39.39								1	1				2	2	5.08
Westlake Village	32.64													0	0	0.00
Unincorp./LV Tapia	30.27		1											1	1	3.30
Unincorp. So./CSD	1,421.46	3	5	2			3	1	3	4	2		5	28	20	1.41
Unincorp. NW./CSD	194.87	1				1	1				1			4	3	1.54
Unincorp. N./CSD	41.80													0	0	0.00
Lake Hughes	4.81													0	0	0.00
Marina/Aneta	12.05			1										1	1	8.30
Trancas Zone	3.94													1	1	25.38
Malibu Mesa Zone	4.72				1									1	1	21.19
Malibu Zone	0.39													0	0	0.00
TOTAL	4,577.11	10	12	11	3	7	9	3	7	12	7	14	15	110	88	1.92

Note: * Excludes private lateral SSOs

Last updated 04/11/2013

Sanitary Sewer Overflow Report

Breakdown by City and Month 2013

CITY	Miles of Sewer	JAN	FEB	MAR	APR	MAY	JUN	JUL	AUG	SEP	OCT	NOV	DEC	(All SSOs) TOTAL	*SMD SSO Total	SSO/100 mi
Agoura Hills	54.02	1	1	0	0	1	0	0	0	0	0	0	0	3	2	3.70
Artesia	31.41	0	0	0	0	0	0	0	0	0	0	0	0	0	0	0.00
Baldwin Park	104.29	0	1	0	0	0	0	0	1	0	0	0	0	2	2	1.92
Bellflower	99.46	1	0	0	1	0	0	1	0	0	1	0	0	4	4	4.02
Bell Gardens	39.77	0	0	0	0	0	0	0	0	0	0	0	0	0	0	0.00
Bradbury	2.03	0	0	0	0	0	0	0	0	0	0	0	0	0	0	0.00
Calabasas	73.36	0	0	0	1	0	1	0	0	1	0	0	0	3	3	4.09
Carson	181.52	0	0	0	0	1	0	0	0	0	1	0	2	4	4	2.20
Commerce	49.65	0	0	0	0	0	0	0	0	0	0	0	0	0	0	0.00
Cudahy	14.16	0	0	0	0	0	0	0	0	0	0	0	0	0	0	0.00
Diamond Bar	161.13	1	0	0	0	0	0	1	0	0	1	1	1	5	3	1.86
Duarte	44.52	0	1	0	0	0	0	0	0	0	0	0	0	1	1	2.25
Glendora	141.38	0	0	0	1	0	0	0	1	2	0	0	0	4	4	2.83
Hawaiian Gardens	15.83	0	0	0	0	0	0	0	0	0	0	0	0	0	0	0.00
Hidden Hills	15.29	0	0	0	0	0	0	0	0	0	0	1	0	1	1	6.54
Industry	48.25	1	0	0	0	0	0	0	1	0	0	0	0	2	1	2.07
Inwindale	13.26	0	0	0	1	0	0	0	0	0	0	0	0	1	0	0.00
La Canada Flintridge	52.38	0	0	0	0	0	0	0	0	0	0	0	0	0	0	0.00
La Habra Heights	2.29	0	0	0	0	0	0	0	0	0	0	0	0	0	0	0.00
La Mirada	120.16	2	0	0	0	0	0	1	0	0	0	0	2	5	3	2.50
Lakewood	166.46	0	0	1	0	0	0	0	0	0	0	0	0	1	0	0.00
Lawndale	33.51	0	0	0	1	0	0	0	0	0	0	1	0	2	2	5.97
Lomita	35.68	0	0	0	0	0	0	0	0	0	0	0	0	0	0	0.00
Malibu	5.66	0	0	0	0	0	0	0	0	0	0	0	0	0	0	0.00
Palos Verdes Estates	77.33	3	1	1	1	1	2	3	0	0	1	1	0	14	11	14.22
Paramount	61.9	0	0	0	0	0	0	0	0	0	0	0	0	0	0	0.00
Pico Rivera	109.86	0	0	0	0	0	0	1	0	0	0	0	0	1	1	0.91
Rancho Palos Verdes	141.2	1	1	0	0	0	2	2	0	0	1	1	1	9	9	6.37
Rolling Hills	0.55	0	0	0	0	0	0	0	0	0	0	0	0	0	0	0.00
Rolling Hills Estates	33.39	0	0	0	0	0	0	0	0	0	0	0	0	0	0	0.00
Rosemead	78.81	0	0	0	0	0	0	0	0	0	0	0	0	0	0	0.00
San Dimas	100.73	0	0	0	0	1	1	0	0	0	0	0	1	3	1	0.99
Santa Clarita	449.12	1	0	0	1	0	0	0	0	0	1	1	0	4	3	0.67
Santa Fe Springs	83.54	1	0	1	0	0	0	0	0	0	0	0	0	2	2	2.39

Sanitary Sewer Overflow Report

Breakdown by City and Month
2013

CITY	Miles of Sewer	JAN	FEB	MAR	APR	MAY	JUN	JUL	AUG	SEP	OCT	NOV	DEC	(All SSOs) TOTAL	*SMD SSO Total	SSO/ 100 mi
South El Monte	36.49	0	0	0	0	0	0	0	0	0	0	1	0	1	1	2.74
Temple City	77.2	0	0	0	0	0	0	0	0	0	0	0	0	0	0	0.00
Walnut	93.98	0	0	0	0	0	0	0	0	0	0	0	0	0	0	0.00
West Hollywood	39.39	1	0	0	0	0	1	0	0	1	0	0	0	3	2	5.08
Westlake Village	32.64	0	0	0	0	0	0	0	0	0	0	2	0	2	2	6.13
Unincorp./LV Tapia	30	0	0	0	0	1	0	0	0	0	0	0	0	1	1	3.33
Unincorp. So./CSD	1416.39	2	5	1	0	2	1	0	3	2	5	1	2	24	19	1.34
Unincorp. NW./CSD	153.25	0	0	0	0	0	0	0	1	0	0	0	0	1	1	0.65
Unincorp. N./CSD	38.75	0	0	1	0	0	0	0	0	0	0	0	0	1	1	2.58
Lake Hughes	4.81	0	0	0	0	0	0	0	0	0	0	0	0	0	0	0.00
Marina/Aneta	11.37	0	0	0	0	0	0	0	1	0	0	0	0	1	0	0.00
Trancas Zone	3.94	0	0	0	0	0	0	0	0	0	0	0	0	0	0	0.00
Malibu Mesa Zone	4.76	1	0	0	0	0	0	0	0	0	0	0	0	1	1	21.01
Malibu Zone	0.39	0	0	0	0	0	0	0	0	0	0	0	0	0	0	0.00
TOTAL	4585.26	16	10	5	7	7	8	9	8	6	11	10	9	106	85	1.85

Note: * Excludes private lateral SSOs

Last updated 02/04/2014

Sanitary Sewer Overflow Report

Breakdown by City and Month
2014

CITY	Miles of Sewer	JAN	FEB	MAR	APR	MAY	JUN	JUL	AUG	SEP	OCT	NOV	DEC	(All SSOs) TOTAL	*SMD SSO Total	SSO/100 mi
Agoura Hills	54.02	0	0	0	0	1	0	0	0	0	0	0	0	1	1	1.85
Artesia	31.41	0	0	0	0	0	0	0	0	0	0	0	0	0	0	0.00
Baldwin Park	104.08	0	1	0	0	0	0	0	0	0	0	1	1	3	3	2.88
Bell Gardens	39.77	0	0	0	0	0	0	0	0	0	0	0	0	0	0	0.00
Bellflower	99.46	1	0	0	0	0	0	0	1	0	0	0	0	2	2	2.01
Bradbury	2.03	0	0	0	0	0	0	0	0	0	0	0	0	0	0	0.00
Calabasas	73.36	0	1	0	0	0	0	1	0	1	0	0	0	3	3	4.09
Carson	180.6	0	0	0	0	1	0	0	0	0	0	1	0	2	2	1.11
Commerce	49.69	0	0	0	0	0	0	0	0	0	0	0	0	0	0	0.00
Cudahy	14.16	0	0	0	0	0	0	0	0	0	0	0	0	0	0	0.00
Diamond Bar	157.94	0	1	1	0	0	0	0	0	1	0	0	0	3	3	1.90
Duarte	44.69	0	0	0	0	0	0	0	0	0	0	0	0	0	0	0.00
Glendora	141.68	1	1	0	0	0	0	1	0	1	0	0	0	4	3	2.12
Hawaiian Gardens	15.83	0	0	0	0	0	0	0	0	0	0	0	0	0	0	0.00
Hidden Hills	15.29	0	1	1	0	0	0	0	0	0	0	1	0	3	3	19.62
Industry	48.1	0	0	0	0	0	0	0	0	0	0	0	0	0	0	0.00
Inwindate	13.26	0	0	0	0	1	0	0	0	0	1	0	0	2	2	15.08
La Canada Flintridge	52.38	0	0	0	0	0	0	0	0	0	0	0	0	0	0	0.00
La Habra Heights	2.29	1	0	1	0	0	0	0	0	0	0	0	0	2	2	87.34
La Mirada	120.16	0	1	0	0	0	0	0	0	0	0	0	0	1	1	0.83
Lakewood	166.45	0	0	0	0	0	0	0	0	0	0	0	0	0	0	0.00
Lawndale	33.51	1	0	0	0	0	0	0	0	0	0	0	0	1	1	2.98
Lomita	35.68	0	0	0	0	0	0	0	0	0	0	0	1	1	1	2.80
Palos Verdes Estates	77.21	1	0	2	2	0	0	0	2	0	0	1	2	10	9	11.66
Paramount	61.9	0	0	0	0	0	0	1	0	1	0	0	0	2	2	3.23
Pico Rivera	109.86	0	0	0	1	1	0	0	0	0	0	0	0	2	2	1.82
Rancho Palos Verdes	141.32	1	1	0	0	1	3	1	3	0	3	1	0	14	14	9.91
Rolling Hills	0.55	0	0	0	0	0	0	0	0	0	0	0	0	0	0	0.00
Rolling Hills Estates	33.57	0	0	0	0	0	0	1	0	0	2	0	0	3	3	8.94
Rosemead	78.81	0	0	0	0	0	0	0	0	0	1	0	0	1	1	1.27
San Dimas	102.02	0	0	0	0	0	0	0	0	0	0	0	0	0	0	0.00
Santa Clarita	447.71	0	0	1	1	1	1	0	0	1	1	0	1	7	6	1.34
Santa Fe Springs	84.36	0	0	0	0	0	0	1	0	0	0	0	0	1	1	1.19
South El Monte	36.86	0	0	0	0	0	0	0	0	0	0	0	0	0	0	0.00

Sanitary Sewer Overflow Report

Breakdown by City and Month
2014

CITY	Miles of Sewer	JAN	FEB	MAR	APR	MAY	JUN	JUL	AUG	SEP	OCT	NOV	DEC	(All SSOs) TOTAL	*SMD SSO Total	SSO/ 100 mi
Temple City	77.2	0	0	0	0	0	0	0	0	0	0	0	0	0	0	0.00
Walnut	96.08	0	0	0	0	0	0	0	0	0	0	0	0	0	0	0.00
West Hollywood	39.39	0	1	1	0	0	0	0	4	0	1	0	1	8	6	15.23
Westlake Village	33.68	0	0	0	0	0	0	0	0	0	0	0	0	0	0	0.00
Unincorp./LV Tapia	30.67	1	0	0	0	0	0	0	0	0	0	0	0	1	1	3.26
Unincorp. So./CSD	1427.16	3	3	2	0	2	2	4	2	0	1	2	3	24	18	1.26
Unincorp. NW./CSD	148.97	0	0	0	0	0	0	0	0	0	0	0	0	0	0	0.00
Unincorp. N./CSD	41.65	0	0	0	0	0	0	0	0	0	0	0	0	0	0	0.00
Lake Hughes	4.81	0	0	0	0	0	0	0	0	0	0	0	0	0	0	0.00
Marina/Aneta	11.37	0	0	0	0	0	0	0	0	1	0	0	0	1	1	8.80
Trancas Zone	3.94	0	0	0	0	0	0	0	0	0	0	0	0	0	0	0.00
Malibu Mesa Zone	4.76	1	0	0	0	0	0	0	0	0	0	0	0	1	1	21.01
Malibu Zone	0.4	0	0	0	1	0	0	0	0	0	0	0	0	1	1	250.00
TOTAL	4590.09	11	11	9	5	8	6	10	12	6	10	7	9	104	93	2.03

Note: * Excludes private lateral SSOs

Last updated 01/21/2015

ENCLOSURE F

Productivity Reports

**SEWER MAINTENANCE PRODUCTIVITY REPORT
COLLECTION SYSTEM – DIVISION LEVEL
FIELD WORK COMPLETED: JANUARY 1 TO DECEMBER 31, 2012
CONSOLIDATED SEWER MAINTENANCE DISTRICT**

Total Pipe Length (feet) as of December 31, 2012: 24,220,885

Total Manholes as of December 31, 2012: 103,821

PREVENTIVE MAINTENANCE ACTIVITIES

Sewer Pipe

- Hydro Cleaned (feet): 7,083,445
 - Periodic Cleaning (feet): 1,962,161
- Mechanically Rodded (feet): 3,616,970
 - Periodic Cleaning (feet): 2,688,970

Manholes

- Inspected: 209,470
- Adjusted: 1,572

SERVICE REQUESTS

Responded to:

- Stoppages: 38
- Overflows: 76
- Floodouts: 10
- Roach Complaints: 7,281
- Misc.: 110
- Other: 501
- False Alarms: 529
- Service Requests Responded to: 1,151

TELEVISIONING

Feet Televised: 3,277,130

ROOT CONTROL

Sewer Pipes Treated for Roots (feet): 105,248

CONSTRUCTION

Saddle Installation(s): 53

PUMP STATIONS

Total Number of Pump Stations: 155
Total Routine Maintenance/Repairs: 14,480
Total Major Repairs: 408
Total Emergency Responses: 276

ANNEXATIONS

Parcel(s) Annexed to the CSMD: 97

ACCUMULATIVE CAPITAL OUTLAY PROJECTS

Sewer Projects Reconstructed/Rehabilitated: 6

**SEWER MAINTENANCE PRODUCTIVITY REPORT
COLLECTION SYSTEM – DIVISION LEVEL
FIELD WORK COMPLETED: JANUARY 1 TO DECEMBER 31, 2013
CONSOLIDATED SEWER MAINTENANCE DISTRICT**

Total Pipe Length (feet) as of December 31, 2013: 24,239,973

Total Manholes as of December 31, 2013: 103,903

PREVENTIVE MAINTENANCE ACTIVITIES

Sewer Pipe

- Hydro Cleaned (feet): 3,815,048
 - Periodic Cleaning (feet): 2,107,216
- Mechanically Rodded (feet): 3,471,368
 - Periodic Cleaning (feet): 2,720,708

Manholes

- Inspected: 207,806
- Adjusted: 559

SERVICE REQUESTS

Responded to:

- Stoppages: 32
- Overflows: 76
- Floodouts: 11
- Roach Complaints: 83
- Misc.: 137
- Other: 239
- False Alarms: 619
- Service Requests Responded to: 1,194

TELEVISIONING

Feet Televised: 1,813,694

ROOT CONTROL

Sewer Pipes Treated for Roots (feet): 198,731

CONSTRUCTION

Saddle Installation(s): 17

PUMP STATIONS

Total Number of Pump Stations: 155
Total Routine Maintenance/Repairs: 14,664
Total Major Repairs: 522
Total Emergency Responses: 216

ANNEXATIONS

Parcel(s) Annexed to the CSMD: 20

ACCUMULATIVE CAPITAL OUTLAY PROJECTS

Sewer Projects Reconstructed/Rehabilitated: 18

**SEWER MAINTENANCE PRODUCTIVITY REPORT
COLLECTION SYSTEM - DIVISION LEVEL
FIELD WORK COMPLETED: JANUARY 1 TO DECEMBER 31, 2014
CONSOLIDATED SEWER MAINTENANCE DISTRICT**

Total Pipe Length (feet) as of December 31, 2014: 23,656,762

Total Manholes as of December 31, 2014: 101,797

PREVENTIVE MAINTENANCE ACTIVITIES

Sewer Pipe

- Hydro Cleaned (feet): 4,276,569
 - Periodic Cleaning (feet): 1,977,649
- Mechanically Rodded (feet): 2,729,727
 - Periodic Cleaning (feet): 1,984,051

Manholes

- Inspected: 203,594
- Adjusted: 1,126

SERVICE REQUESTS

Responded to:

- Stoppages: 33
- Overflows: 75
- Floodouts: 17
- Roach Complaints: 101
- Misc.: 119
- Other: 256
- False Alarms: 491
- Service Requests Responded to: 1,087

TELEVISIONING

Feet Televised: 3,387,989

ROOT CONTROL

Sewer Pipes Treated for Roots (feet): 5,293,574

CONSTRUCTION

Saddle Installation(s): 70

PUMP STATIONS

Total Number of Pump Stations: 155
Total Routine Maintenance/Repairs: 12,657
Total Major Repairs: 489
Total Emergency Responses: 207

ANNEXATIONS

Parcel(s) Annexed to the CSMD: 60

ACCUMULATIVE CAPITAL OUTLAY PROJECTS

Sewer Projects Reconstructed/Rehabilitated: 30

**SEWER MAINTENANCE PRODUCTIVITY REPORT
COLLECTION SYSTEM – DIVISION LEVEL
FIELD WORK COMPLETED: JANUARY 1 TO DECEMBER 31, 2012
MARINA SEWER MAINTENANCE DISTRICT**

Total Pipe Length (feet) as of December 31, 2012: 60,041

Total Manholes as of December 31, 2012: 208

PREVENTIVE MAINTENANCE ACTIVITIES

Sewer Pipe

- Hydro Cleaned (feet): 183,049
 - Periodic Cleaning (feet): 165,963
- Mechanically Rodded (feet): 4,460
 - Periodic Cleaning (feet): 4,460

Manholes

- Inspected: 1,205
- Adjusted: 0

SERVICE REQUESTS

Responded to:

- Stoppages: 1
- Overflows: 1
- Floodouts: 0
- Roach Complaints: 0
- Misc.: 1
- Other: 3
- False Alarms: 1
- Service Requests Responded to: 5

TELEVISION

Feet Televised: 791

ROOT CONTROL

Sewer Pipes Treated for Roots (feet): 0

CONSTRUCTION

Saddle Installation(s): 0

PUMP STATIONS

Total Number of Pump Stations: 1
Total Routine Maintenance/Repairs: 120
Total Major Repairs: 20
Total Emergency Responses: 2

ANNEXATIONS

Parcel(s) Annexed to the Marina: 0

ACCUMULATIVE CAPITAL OUTLAY PROJECTS

Sewer Projects Reconstructed/Rehabilitated: 1

**SEWER MAINTENANCE PRODUCTIVITY REPORT
COLLECTION SYSTEM – DIVISION LEVEL
FIELD WORK COMPLETED: JANUARY 1 TO DECEMBER 31, 2013
MARINA SEWER MAINTENANCE DISTRICT**

Total Pipe Length (feet) as of December 31, 2013: 60,041

Total Manholes as of December 31, 2013: 208

PREVENTIVE MAINTENANCE ACTIVITIES

Sewer Pipe

- Hydro Cleaned (feet): 109,898
 - Periodic Cleaning (feet): 92,951
- Mechanically Rodded (feet): 4,460
 - Periodic Cleaning (feet): 4,460

Manholes

- Inspected: 416
- Adjusted: 0

SERVICE REQUESTS

Responded to:

- Stoppages: 1
- Overflows: 0
- Floodouts: 0
- Roach Complaints: 0
- Misc.: 1
- Other: 3
- False Alarms: 2
- Service Requests Responded to: 9

TELEVISIONING

Feet Televised: 1,607

ROOT CONTROL

Sewer Pipes Treated for Roots (feet): 0

CONSTRUCTION

Saddle Installation(s): 0

PUMP STATIONS

Total Number of Pump Stations: 1
Total Routine Maintenance/Repairs: 143
Total Major Repairs: 24
Total Emergency Responses: 5

ANNEXATIONS

Parcel(s) Annexed to the Marina: 0

ACCUMULATIVE CAPITAL OUTLAY PROJECTS

Sewer Projects Reconstructed/Rehabilitated: 0

**SEWER MAINTENANCE PRODUCTIVITY REPORT
COLLECTION SYSTEM – DIVISION LEVEL
FIELD WORK COMPLETED: JANUARY 1 TO DECEMBER 31, 2014
MARINA SEWER MAINTENANCE DISTRICT**

Total Pipe Length (feet) as of December 31, 2014: 60,041

Total Manholes as of December 31, 2014: 208

PREVENTIVE MAINTENANCE ACTIVITIES

Sewer Pipe

- Hydro Cleaned (feet): 125,160
 - Periodic Cleaning (feet): 105,375
- Mechanically Rodded (feet): 4,155
 - Periodic Cleaning (feet): 4,155

Manholes

- Inspected: 416
- Adjusted: 0

SERVICE REQUESTS

Responded to:

- Stoppages: 0
- Overflows: 1
- Floodouts: 0
- Roach Complaints: 0
- Misc.: 0
- Other: 6
- False Alarms: 2
- Service Requests Responded to: 10

TELEVISIONING

Feet Televised: 995

ROOT CONTROL

Sewer Pipes Treated for Roots (feet): 0

CONSTRUCTION

Saddle Installation(s): 0

PUMP STATIONS

Total Number of Pump Stations: 1
Total Routine Maintenance/Repairs: 108
Total Major Repairs: 16
Total Emergency Responses: 4

ANNEXATIONS

Parcel(s) Annexed to the Marina: 0

ACCUMULATIVE CAPITAL OUTLAY PROJECTS

Sewer Projects Reconstructed/Rehabilitated: 0

ENCLOSURE G

Facilities Maintained by the Districts

**LOS ANGELES COUNTY DEPARTMENT OF PUBLIC WORKS
SEWER MAINTENANCE DIVISION
SEWER PIPE AND MANHOLE TOTALS
As of December 31, 2012**

	SUPV. DIST.	PIPE (FT)	PIPE (MI)	MH'S	PUMP STA
	=====	=====	=====	=====	=====
I. CONSOLIDATED SEWER MAINTENANCE DISTRICT					
A. UNINCORPORATED AREA	all	9014127	1707.22	38268	23
B. MEMBER CITIES					
1. AGOURA HILLS	3	284749	53.93	1342	1
2. ARTESIA	4	165865	31.41	695	2
3. BALDWIN PARK	1	550332	104.23	2291	3
4. BELLFLOWER	4	524827	99.40	2093	0
5. BELL GARDENS	1	210148	39.80	852	1
6. BRADBURY	5	10698	2.03	43	0
7. CALABASAS	3	387357	73.36	1823	2
8. CARSON	2	958338	181.50	4081	3
9. COMMERCE	1	262205	49.66	1118	0
10. CUDAHY	1	74741	14.16	271	0
11. DIAMOND BAR	4	851174	161.21	3532	9
12. DUARTE	5	234646	44.44	1013	0
13. GLENDORA	5	745309	141.16	3079	0
14. HAWAIIAN GARDENS	4	83587	15.83	341	0
15. HIDDEN HILLS	3	76589	14.51	305	2
16. INDUSTRY	1	254975	48.29	1040	0
17. LA CANADA-FLINTRIDGE	5	276793	52.38	1505	3
18. LA HABRA HEIGHTS	4	12084	2.29	58	1
19. LA MIRADA	4	634007	120.16	2744	4
21. LAKEWOOD	4	877855	166.26	3295	1
22. LAWDALE	2	176958	33.51	705	0
23. LOMITA	4	188046	35.61	889	0
24. MALIBU	4	29867	5.66	128	2
25. PALOS VERDES ESTATES	4	409348	77.53	1882	2
26. PARAMOUNT	4	326529	61.84	1403	1
27. PICO RIVERA	1	580057	109.86	2525	3
28. RANCHO PALOS VERDES	4	745543	141.20	3475	7
29. ROLLING HILLS	4	2883	0.55	18	0
30. ROLLING HILLS ESTATES	4	176034	33.34	841	3
31. ROSEMEAD	1	416142	78.81	1722	1
32. SAN DIMAS	5	531433	100.65	2295	7
33. SANTA CLARITA	5	2096286	397.02	9512	2
34. SANTA FE SPRINGS	1	440286	83.39	1865	1
35. SOUTH EL MONTE	1	192797	36.51	757	1
36. TEMPLE CITY	5	407196	77.12	1778	0
37. WALNUT	5	500389	94.77	2121	0
38. WESTLAKE VILLAGE	3	172323	32.64	797	1
=====					
SUB-TOTAL (CITIES = IB & IIIA)		15,146,717	2868.70	65,345	68
TOTAL: UNINCORPORATED (IA + II) + CITIES		24,220,885	4587.29	103,821	92

	SUPV. DIST.	PIPE (FT)	PIPE (MI)	MH'S	PUMP STA
II. MARINA SEWER MAINTENANCE DISTRICT	3	60,041	11.37	208	1

III. CITIES/COUNTY FACILITIES SERVED UNDER SEPARATE AGREEMENT

(** services provided on emergency basis only)

A. CONTRACT CITIES

FULL SERVICE

1. IRWINDALE	1	70,019	13.26	226	3
2. WEST HOLLYWOOD	3	208,302	39.39	885	

SPECIAL AGREEMENTS FOR PUMP STATION MAINTENANCE

3. DIAMOND BAR (SYCAMORE CANYON PARK)	4				1
4. PALMDALE (PALMDALE SPORTS COMPLEX)	5				1
5. HERMOSA BEACH					
a. 2nd Street					
b. 14th Street					
c. 22nd Street					

EMERGENCY ASSISTANCE ONLY

5. CERRITOS	4				
6. HAWTHORNE	2				
7. CITY OF EL MONTE	1				

EMERGENCY ASSISTANCE ONLY

8. PARAMOUNT (COMMUNITY CENTER)	4				
---------------------------------	---	--	--	--	--

B. COUNTY FACILITIES

(** services provided on as-needed basis only)

1. DEPARTMENT OF HEALTH SERVICES (HOSPITALS)
 - a. Harbor/UCLA Medical Center**
 - b. LAC/USC Medical Center**
 - c. Martin Luther King, Jr. General Hospital**
 - d. Rancho Los Amigos Medical Center**
2. DEPARTMENT OF ANIMAL CONTROL
 - a. Animal Control #6 Pump Station
3. DEPARTMENT OF PUBLIC WORKS
 - a. Alhambra Drainage Pump Station
 - b. Alhambra Pump Room Pump Station
 - c. Brackett Field Pump Station
 - d. El Monte Airport Pump Station
4. DEPARTMENT OF PARKS AND RECREATION (PUMP STATIONS)
 - a. Peck Basin
 - b. Bonelli Park
 1. East Shore
 2. Floating Dock
 3. McKinley
 4. North Shore
 5. Park Service Yard
 6. Sail Boat
 7. South Shore
 8. Swim Park
 - c. Castaic Reservoir
 1. Afterbay Pump Station
 2. East Launch Ramp
 3. West Launch Ramp
 4. Overlook Pump Station
 5. Ridge Route Pump Station
 - d. Diamond Bar Golf Course

- e. Eaton Canyon Park
 - f. Hollywood Bowl** (Not a Pump Station)
 - g. La Crescenta Valley Park
 - h. San Dimas Canyon Park
 - 1. North East
 - 2. North West
 - 3. South
 - i. Santa Fe Dam
 - 1. Lario Trail
 - 2. Santa Fe Dam #1
 - 3. Santa Fe Dam #2
 - 4. Santa Fe Dam Boat House
 - j. Sycamore Canyon Park (Diamond Bar Area)
 - k. Whittier Narrows Regional Recreation Area
 - 1. Area A
 - 2. Area B
 - 3. Area E
 - 4. Legg Lake
5. PROBATION DEPARTMENT
- a. Camp Mendenhall**
 - b. Camp Afflerbaugh**
 - c. Camp Glenn Rockey**
 - d. Camp Gonzales**
 - e. Camp Scudder**
 - f. Camp Scott**
 - g. Camp Holton**
6. BEACHES AND HARBORS (PUMP STATIONS)
- a. 8th Street
 - b. Avenue G
 - c. Avenue I
 - d. Avenue C
 - e. Deauville
 - f. Dockwiler Beach
 - g. Dockwiler Bike Path
 - h. El Porto I
 - i. El Porto II
 - j. Gillis
 - k. Kilgore
 - l. Knob Hill
 - m. Lifeguard Headquarters (Cabrillo Beach)
 - n. RCO
 - o. Royal Palms
 - p. Service yard
 - q. Topanga Beach
 - r. Topaz
 - s. Torrance Beach
 - t. Venice Beach
 - u. Vista Del Mar
 - v. Will Rodgers Beach
7. SHERIFF'S DEPARTMENT
- a. Central Jail**
 - b. Peter Pitchess Honor Ranch**
 - c. Cybill Brand**
 - d. Biscailuz Center**

**SUPV.
DIST.**

=====

IV. PUMP STATIONS - 152

V. WASTEWATER TREATMENT PLANT

- | | |
|---|---|
| a. Lake Hughes Community WWTF | 5 |
| b. Malibu Water Pollution Control Plant | 4 |
| c. Malibu Mesa Wastewater Reclamation Plant | 4 |
| d. Trancas Water Pollution Control Plant | 4 |

Rev.12/31/0

9

LOS ANGELES COUNTY DEPARTMENT OF PUBLIC WORKS
 SEWER MAINTENANCE DIVISION
 SEWER PIPE AND MANHOLE TOTALS
 As of December 31, 2013

	SUPV. DIST.	PIPE (FT)	PIPE (MI)	MH'S	PUMP STA
	=====	=====	=====	=====	=====
I. CONSOLIDATED SEWER MAINTENANCE DISTRICT					
A. UNINCORPORATED AREA	all	8753770	1657.91	37001	23
B. MEMBER CITIES					
1. AGOURA HILLS	3	285226	54.02	1346	1
2. ARTESIA	4	165865	31.41	695	2
3. BALDWIN PARK	1	550627	104.29	2292	3
4. BELLFLOWER	4	525171	99.46	2097	0
5. BELL GARDENS	1	209963	39.77	852	1
6. BRADBURY	5	10698	2.03	43	0
7. CALABASAS	3	387357	73.36	1823	2
8. CARSON	2	958405	181.52	4042	3
9. COMMERCE	1	262158	49.65	1117	0
10. CUDAHY	1	74741	14.16	271	0
11. DIAMOND BAR	4	850771	161.13	3532	9
12. DUARTE	5	235062	44.52	1015	0
13. GLENDORA	5	746477	141.38	3089	0
14. HAWAIIAN GARDENS	4	83587	15.83	341	0
15. HIDDEN HILLS	3	80724	15.29	324	2
16. INDUSTRY	1	254779	48.25	1039	0
17. LA CANADA-FLINTRIDGE	5	276793	52.38	1505	3
18. LA HABRA HEIGHTS	4	12084	2.29	58	1
19. LA MIRADA	4	634007	120.16	2744	4
21. LAKEWOOD	4	878888	166.46	3310	1
22. LAWDALE	2	176958	33.51	705	0
23. LOMITA	4	188400	35.68	890	0
24. MALIBU	4	29867	5.66	128	2
25. PALOS VERDES ESTATES	4	408281	77.33	1880	2
26. PARAMOUNT	4	326837	61.90	1412	1
27. PICO RIVERA	1	580057	109.86	2525	3
28. RANCHO PALOS VERDES	4	745543	141.20	3474	7
29. ROLLING HILLS	4	2883	0.55	18	0
30. ROLLING HILLS ESTATES	4	176324	33.39	843	3
31. ROSEMEAD	1	416142	78.81	1721	1
32. SAN DIMAS	5	531836	100.73	2295	7
33. SANTA CLARITA	5	2371366	449.12	10825	2
34. SANTA FE SPRINGS	1	441069	83.54	1868	1
35. SOUTH EL MONTE	1	192686	36.49	757	1
36. TEMPLE CITY	5	407633	77.20	1783	0
37. WALNUT	5	496240	93.98	2127	0
38. WESTLAKE VILLAGE	3	172323	32.64	797	1
=====					
SUB-TOTAL (CITIES = IB & IIIA)		15,426,162	2921.62	65,583	67
TOTAL: UNINCORPORATED (IA + II) + CITIES		24,239,973	4590.90	103,903	92

	SUPV. DIST.	PIPE (FT)	PIPE (MI)	MH'S	PUMP STA
II. MARINA SEWER MAINTENANCE DISTRICT	3	60,041	11.37	208	1

III. CITIES/COUNTY FACILITIES SERVED UNDER SEPARATE AGREEMENT

(** services provided on emergency basis only)

A. CONTRACT CITIES

FULL SERVICE

1. IRWINDALE	1	70,019	13.26	226	3
2. WEST HOLLYWOOD	3	208,315	39.39	885	

SPECIAL AGREEMENTS FOR PUMP STATION MAINTENANCE

3. DIAMOND BAR (SYCAMORE CANYON PARK)	4				1
4. PALMDALE (PALMDALE SPORTS COMPLEX)	5				1
5. HERMOSA BEACH					
a. 2nd Street					
b. 14th Street					
c. 22nd Street					

EMERGENCY ASSISTANCE ONLY

5. CERRITOS	4				
6. HAWTHORNE	2				
7. CITY OF EL MONTE	1				

EMERGENCY ASSISTANCE ONLY

8. PARAMOUNT (COMMUNITY CENTER)	4				
---------------------------------	---	--	--	--	--

B. COUNTY FACILITIES

(** services provided on as-needed basis only)

1. DEPARTMENT OF HEALTH SERVICES (HOSPITALS)
 - a. Harbor/UCLA Medical Center**
 - b. LAC/USC Medical Center**
 - c. Martin Luther King, Jr. General Hospital**
 - d. Rancho Los Amigos Medical Center**
2. DEPARTMENT OF ANIMAL CONTROL
 - a. Animal Control #6 Pump Station
3. DEPARTMENT OF PUBLIC WORKS
 - a. Alhambra Drainage Pump Station
 - b. Alhambra Pump Room Pump Station
 - c. Brackett Field Pump Station
 - d. El Monte Airport Pump Station
4. DEPARTMENT OF PARKS AND RECREATION (PUMP STATIONS)
 - a. Peck Basin
 - b. Bonelli Park
 1. East Shore
 2. Floating Dock
 3. McKinley
 4. North Shore
 5. Park Service Yard
 6. Sail Boat
 7. South Shore
 8. Swim Park
 - c. Castaic Reservoir
 1. Afterbay Pump Station
 2. East Launch Ramp
 3. West Launch Ramp
 4. Overlook Pump Station
 5. Ridge Route Pump Station
 - d. Diamond Bar Golf Course

- e. Eaton Canyon Park
 - f. Hollywood Bowl** (Not a Pump Station)
 - g. La Crescenta Valley Park
 - h. San Dimas Canyon Park
 - 1. North East
 - 2. North West
 - 3. South
 - i. Santa Fe Dam
 - 1. Lario Trail
 - 2. Santa Fe Dam #1
 - 3. Santa Fe Dam #2
 - 4. Santa Fe Dam Boat House
 - j. Sycamore Canyon Park (Diamond Bar Area)
 - k. Whittier Narrows Regional Recreation Area
 - 1. Area A
 - 2. Area B
 - 3. Area E
 - 4. Legg Lake
5. PROBATION DEPARTMENT
- a. Camp Mendenhall**
 - b. Camp Afflerbaugh**
 - c. Camp Glenn Rocky**
 - d. Camp Gonzales**
 - e. Camp Scudder**
 - f. Camp Scott**
 - g. Camp Holton**
6. BEACHES AND HARBORS (PUMP STATIONS)
- a. 8th Street
 - b. Avenue G
 - c. Avenue I
 - d. Avenue C
 - e. Deauville
 - f. Dockwiler Beach
 - g. Dockwiler Bike Path
 - h. El Porto I
 - i. El Porto II
 - j. Gillis
 - k. Kilgore
 - l. Knob Hill
 - m. Lifeguard Headquarters (Cabrillo Beach)
 - n. RCO
 - o. Royal Palms
 - p. Service yard
 - q. Topanga Beach
 - r. Topaz
 - s. Torrance Beach
 - t. Venice Beach
 - u. Vista Del Mar
 - v. Will Rodgers Beach
7. SHERIFF'S DEPARTMENT
- a. Central Jail**
 - b. Peter Pitchess Honor Ranch**
 - c. Cybill Brand**
 - d. Biscailuz Center**

**SUPV.
DIST.**

=====

IV. PUMP STATIONS - 152

V. WASTEWATER TREATMENT PLANT

- | | |
|---|---|
| a. Lake Hughes Community WWTF | 5 |
| b. Malibu Water Pollution Control Plant | 4 |
| c. Malibu Mesa Wastewater Reclamation Plant | 4 |
| d. Trancas Water Pollution Control Plant | 4 |

Rev.12/31/0

9

LOS ANGELES COUNTY DEPARTMENT OF PUBLIC WORKS
 SEWER MAINTENANCE DIVISION
 SEWER PIPE AND MANHOLE TOTALS
 As of December 31, 2014

	SUPV. DIST.	PIPE (FT)	PIPE (MI)	MH'S	PUMP STA
	=====	=====	=====	=====	=====
I. CONSOLIDATED SEWER MAINTENANCE DISTRICT					
A. UNINCORPORATED AREA	all	8748293	1656.87	37255	23
B. MEMBER CITIES					
1. AGOURA HILLS	3	285226	54.02	1344	1
2. ARTESIA	4	165865	31.41	695	2
3. BALDWIN PARK	1	549541	104.08	2292	3
4. BELLFLOWER	4	525171	99.46	2097	0
5. BELL GARDENS	1	209963	39.77	852	1
6. BRADBURY	5	10698	2.03	43	0
7. CALABASAS	3	387357	73.36	1823	2
8. CARSON	2	953542	180.60	4043	3
9. COMMERCE	1	262379	49.69	1117	0
10. CUDAHY	1	74741	14.16	271	0
11. DIAMOND BAR	4	833945	157.94	3532	9
12. DUARTE	5	235947	44.69	1023	0
13. GLENDORA	5	748056	141.68	3089	0
14. HAWAIIAN GARDENS	4	83587	15.83	341	0
15. HIDDEN HILLS	3	80724	15.29	324	2
16. INDUSTRY	1	253971	48.10	1034	0
17. LA CANADA-FLINTRIDGE	5	276815	52.38	1504	3
18. LA HABRA HEIGHTS	4	12084	2.29	58	1
19. LA MIRADA	4	634007	120.16	2743	4
21. LAKEWOOD	4	878875	166.45	3310	1
22. LAWDALE	2	176958	33.51	700	0
23. LOMITA	4	188400	35.68	876	0
24. MALIBU	4	29867	5.66	128	2
25. PALOS VERDES ESTATES	4	407695	77.21	1880	2
26. PARAMOUNT	4	326837	61.90	1412	1
28. RANCHO PALOS VERDES	4	746157	141.32	3476	7
29. ROLLING HILLS	4	2883	0.55	18	0
30. ROLLING HILLS ESTATES	4	177267	33.57	848	3
31. ROSEMEAD	1	416142	78.81	1721	1
32. SAN DIMAS	5	538649	102.02	2334	7
33. SANTA CLARITA	5	2363902	447.71	10815	2
34. SANTA FE SPRINGS	1	445446	84.36	1916	1
35. SOUTH EL MONTE	1	194625	36.86	773	1
36. TEMPLE CITY	5	407633	77.20	1780	0
37. WALNUT	5	507300	96.08	2191	0
38. WESTLAKE VILLAGE	3	177839	33.68	820	1
=====					
SUB-TOTAL (CITIES = IB & IIIA)		14,848,428	2812.20	64,334	67
TOTAL: UNINCORPORATED (IA + II) + CITIES		23,656,762	4480.45	101,797	92

	SUPV. DIST.	PIPE (FT)	PIPE (MI)	MH'S	PUMP STA
II. MARINA SEWER MAINTENANCE DISTRICT	3	60,041	11.37	208	1

III. CITIES/COUNTY FACILITIES SERVED UNDER SEPARATE AGREEMENT

(** services provided on emergency basis only)

A. CONTRACT CITIES

FULL SERVICE

1. IRWINDALE	1	70,019	13.26	226	3
2. WEST HOLLYWOOD	3	208,315	39.39	885	

SPECIAL AGREEMENTS FOR PUMP STATION MAINTENANCE

3. DIAMOND BAR (SYCAMORE CANYON PARK)	4				1
4. PALMDALE (PALMDALE SPORTS COMPLEX)	5				1
5. HERMOSA BEACH					
a. 2nd Street					
b. 14th Street					
c. 22nd Street					

EMERGENCY ASSISTANCE ONLY

5. CERRITOS	4				
6. HAWTHORNE	2				
7. CITY OF EL MONTE	1				

EMERGENCY ASSISTANCE ONLY

8. PARAMOUNT (COMMUNITY CENTER)	4				
---------------------------------	---	--	--	--	--

B. COUNTY FACILITIES

(** services provided on as-needed basis only)

1. DEPARTMENT OF HEALTH SERVICES (HOSPITALS)
 - a. Harbor/UCLA Medical Center**
 - b. LAC/USC Medical Center**
 - c. Martin Luther King, Jr. General Hospital**
 - d. Rancho Los Amigos Medical Center**
2. DEPARTMENT OF ANIMAL CONTROL
 - a. Animal Control #6 Pump Station
3. DEPARTMENT OF PUBLIC WORKS
 - a. Alhambra Drainage Pump Station
 - b. Alhambra Pump Room Pump Station
 - c. Brackett Field Pump Station
 - d. El Monte Airport Pump Station
4. DEPARTMENT OF PARKS AND RECREATION (PUMP STATIONS)
 - a. Peck Basin
 - b. Bonelli Park
 1. East Shore
 2. Floating Dock
 3. McKinley
 4. North Shore
 5. Park Service Yard
 6. Sail Boat
 7. South Shore
 8. Swim Park
 - c. Castaic Reservoir
 1. Afterbay Pump Station
 2. East Launch Ramp
 3. West Launch Ramp
 4. Overlook Pump Station
 5. Ridge Route Pump Station
 - d. Diamond Bar Golf Course

- e. Eaton Canyon Park
 - f. Hollywood Bowl** (Not a Pump Station)
 - g. La Crescenta Valley Park
 - h. San Dimas Canyon Park
 - 1. North East
 - 2. North West
 - 3. South
 - i. Santa Fe Dam
 - 1. Lario Trail
 - 2. Santa Fe Dam #1
 - 3. Santa Fe Dam #2
 - 4. Santa Fe Dam Boat House
 - j. Sycamore Canyon Park (Diamond Bar Area)
 - k. Whittier Narrows Regional Recreation Area
 - 1. Area A
 - 2. Area B
 - 3. Area E
 - 4. Legg Lake
5. PROBATION DEPARTMENT
- a. Camp Mendenhall**
 - b. Camp Afflerbaugh**
 - c. Camp Glenn Rocky**
 - d. Camp Gonzales**
 - e. Camp Scudder**
 - f. Camp Scott**
 - g. Camp Holton**
6. BEACHES AND HARBORS (PUMP STATIONS)
- a. 8th Street
 - b. Avenue G
 - c. Avenue I
 - d. Avenue C
 - e. Deauville
 - f. Dockwiler Beach
 - g. Dockwiler Bike Path
 - h. El Porto I
 - i. El Porto II
 - j. Gillis
 - k. Kilgore
 - l. Knob Hill
 - m. Lifeguard Headquarters (Cabrillo Beach)
 - n. RCO
 - o. Royal Palms
 - p. Service yard
 - q. Topanga Beach
 - r. Topaz
 - s. Torrance Beach
 - t. Venice Beach
 - u. Vista Del Mar
 - v. Will Rodgers Beach
7. SHERIFF'S DEPARTMENT
- a. Central Jail**
 - b. Peter Pitchess Honor Ranch**
 - c. Cybill Brand**
 - d. Biscailuz Center**

**SUPV.
DIST.**

=====

IV. PUMP STATIONS - 152

V. WASTEWATER TREATMENT PLANT

- | | |
|---|---|
| a. Lake Hughes Community WWTF | 5 |
| b. Malibu Water Pollution Control Plant | 4 |
| c. Malibu Mesa Wastewater Reclamation Plant | 4 |
| d. Trancas Water Pollution Control Plant | 4 |

Rev.12/31/0

9

ENCLOSURE H

Pump Station Condition
Assessment Work

Pump Station Condition
Assessment Work

	CITY	2012		2013		2014	
		Scheduled	Completed	Scheduled	Completed	Scheduled	Completed
1.	AGOURA HILLS	1	0	N/A	N/A	N/A	N/A
2.	ARTESIA			N/A	N/A	N/A	N/A
3.	BALDWIN PARK			N/A	N/A	N/A	N/A
4.	BELLFLOWER			N/A	N/A	N/A	N/A
5.	BELL GARDENS			N/A	N/A	N/A	N/A
6.	BRADBURY			N/A	N/A	N/A	N/A
7.	CALABASAS			N/A	N/A	N/A	N/A
8.	CARSON	1	0	N/A	N/A	N/A	N/A
9.	COMMERCE			N/A	N/A	N/A	N/A
10.	CUDAHY			N/A	N/A	N/A	N/A
11.	DIAMOND BAR	2	0	N/A	N/A	N/A	N/A
12.	DUARTE			N/A	N/A	N/A	N/A
13.	GLENDORA			N/A	N/A	N/A	N/A
14.	HAWAIIAN GARDENS			N/A	N/A	N/A	N/A
15.	HIDDEN HILLS			N/A	N/A	N/A	N/A
16.	INDUSTRY			N/A	N/A	N/A	N/A
17.	LA CAÑADA FLINTRIDGE			N/A	N/A	N/A	N/A
18.	LA HABRA HEIGHTS			N/A	N/A	N/A	N/A
19.	LA MIRADA	2	0	N/A	N/A	N/A	N/A
20.	LAKESWOOD			N/A	N/A	N/A	N/A
21.	LAWNDALE			N/A	N/A	N/A	N/A
22.	LOMITA			N/A	N/A	N/A	N/A
23.	MALIBU			N/A	N/A	N/A	N/A
24.	PALOS VERDES ESTATES			N/A	N/A	N/A	N/A
25.	PARAMOUNT			N/A	N/A	N/A	N/A
26.	PICO RIVERA			N/A	N/A	N/A	N/A
27.	RANCHO PALOS VERDES	1	0	N/A	N/A	N/A	N/A
28.	ROLLING HILLS	1	0	N/A	N/A	N/A	N/A
29.	ROLLING HILLS ESTATES	1	0	N/A	N/A	N/A	N/A
30.	ROSEMEAD			N/A	N/A	N/A	N/A
31.	SAN DIMAS			N/A	N/A	N/A	N/A
32.	SANTA CLARITA			N/A	N/A	N/A	N/A
33.	SANTA FE SPRINGS			N/A	N/A	N/A	N/A
34.	SOUTH EL MONTE			N/A	N/A	N/A	N/A
35.	TEMPLE CITY			N/A	N/A	N/A	N/A
36.	WALNUT			N/A	N/A	N/A	N/A
37.	WESTLAKE VILLAGE			N/A	N/A	N/A	N/A
38.	UNINCORPORATED AREA	1	0	N/A	N/A	N/A	N/A
	TOTAL	10	0	N/A	N/A	N/A	N/A

CONTRACT CITIES

	IRWINDALE			N/A	N/A	N/A	N/A
	WEST HOLLYWOOD			N/A	N/A	N/A	N/A
	TOTAL	10	0	N/A	N/A	N/A	N/A

MARINA SEWER MAINTENANCE DISTRICT

	MARINA DEL REY			N/A	N/A	N/A	N/A
--	----------------	--	--	-----	-----	-----	-----

ENCLOSURE I

California Integrated Water Quality
System Certified SSO Reports

CIWQS reports on file.