

**LOS ANGELES COUNTY  
PUBLIC WORKS**

**BENCHMARKS**



*Public Works*  
LOS ANGELES COUNTY

**ARTESIA QUAD**

**2013 ADJUSTMENT**

**2013 BASELINE**

**NAVD 88 DATUM FOOT/METER**

## PREFACE

The Department of Public Works level net is composed of more than 1,700 miles or 2720 kilometers of levels supporting in excess of 9,000 benchmarks. Previously when a major readjustment of the net was undertaken, to emphasize the complete break with previous elevations, the CY, CG, and CL, series benchmarks were re-labeled DY, DG, and DL, respectively. Beginning in 1993 the Baseline readjustment year will be indicated on Baseline BM's, as indicated below (\*). Henceforth all BM numbers will be labeled as a Y, G, or L series that will no longer indicate the major adjustment year.

To facilitate the adjustment, indexing and distribution of the adjusted values of the net, the county territory was divided into 33 quads or areas. For the identification purposes each quad was given a name (i.e. "Rosemead", "La Mirada", and "Santa Fe"...etc). When benchmarks and elevations in the quad are used, the name of the bench and quad must be stated in the description, i.e.:

(*)	BASELINE	90.057	L&BR IN CTR OF CB RET @ NE COR	Y 9191
	(1990)	295.461	LA HABRA BLVD & VALLEY HOME AVE	

It is expected that this general adjustment will for the most part remain sound for 8 to 10 years. Updating constrained adjustments will continue in the future. When a quad is readjusted, new elevations will be published and the date of readjustment will be noted in the benchmark description. Two benchmarks with different adjustment dates will not normally agree with each other.

The basic accuracy of the net is reflected by an indicated field probable error of  $\pm 0.017$  feet per mile (4mm per kilometer) of leveling as determined from conditions of closure. However, many years of experience in vertical control in the greater Los Angeles basin and Antelope Valley indicates that because of varying degrees of subsidence and heaving, the true datum is recovered only by obtaining substantial agreement of a number of benchmarks.

The users of this network of benchmarks are invited to assist in its maintenance by notifying this department of cases of obliteration, apparent mistakes in descriptions or elevations, and the disturbance of benchmarks.

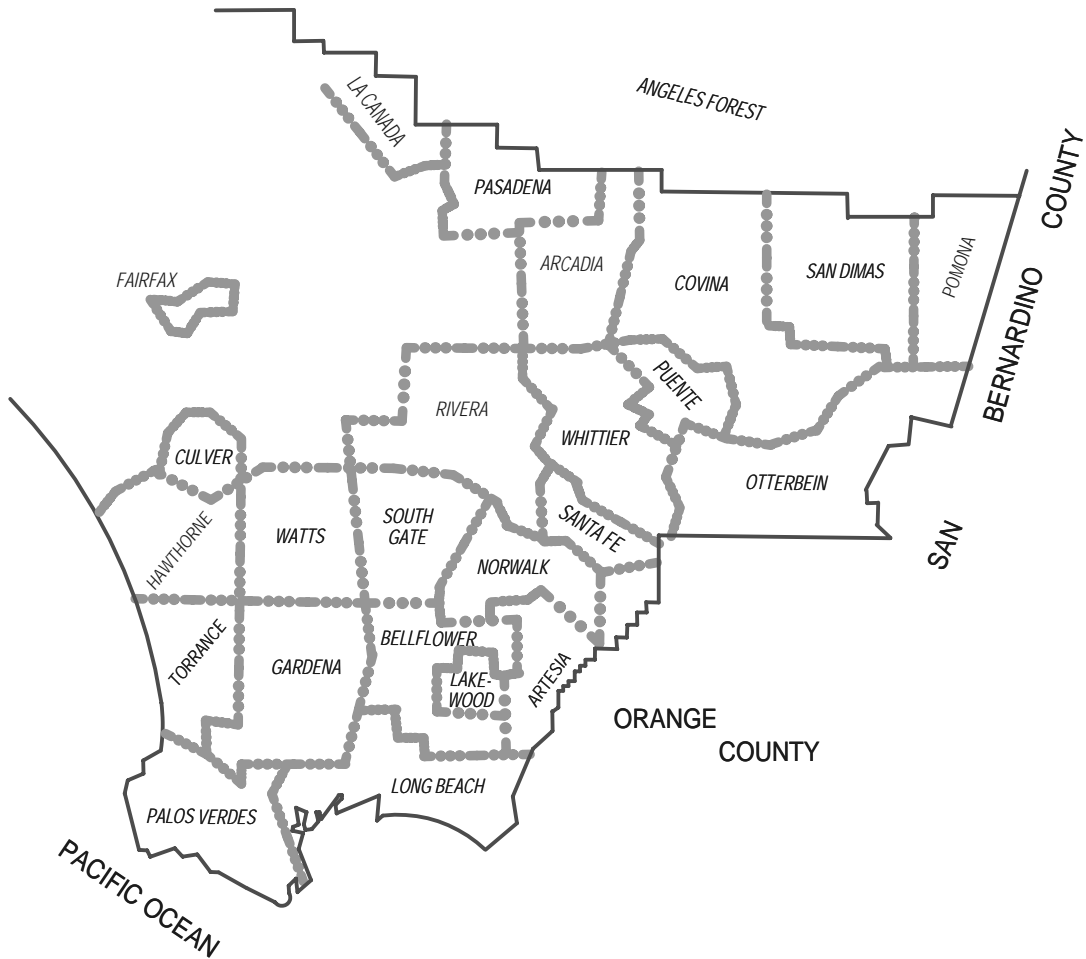
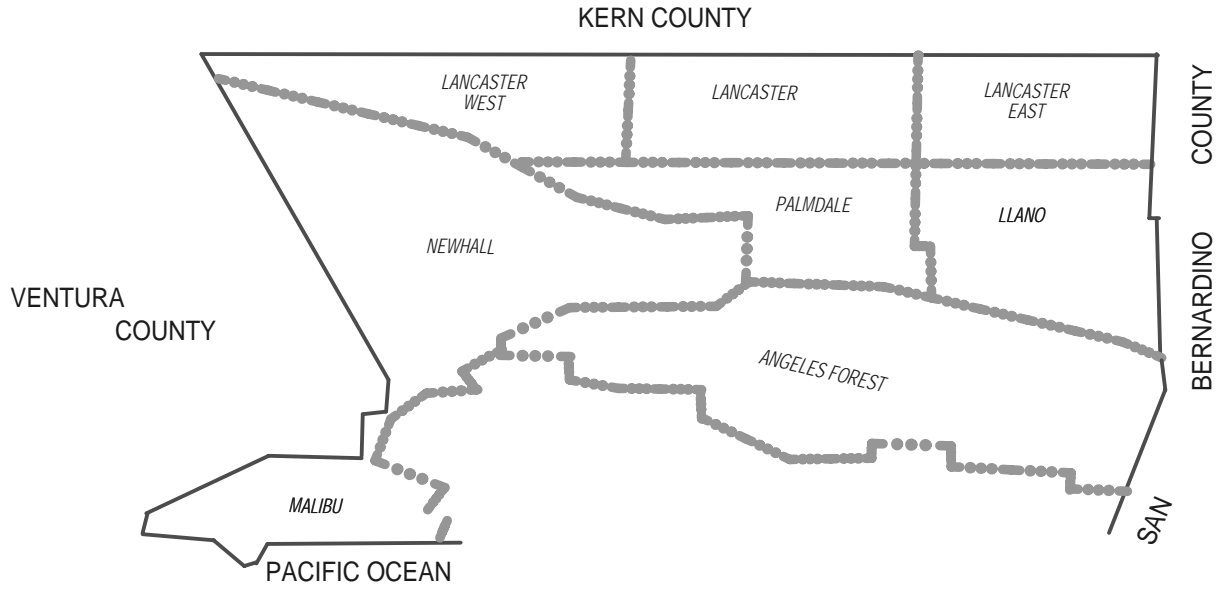
**Datum: North American Vertical Datum of 1988 (NAVD88)**

Note: NAVD 1988 minus approximately 2.3 feet (70 cm) equals NGVD 1929 Datum. For more accurate equations at individual benchmarks refer to previous publications.

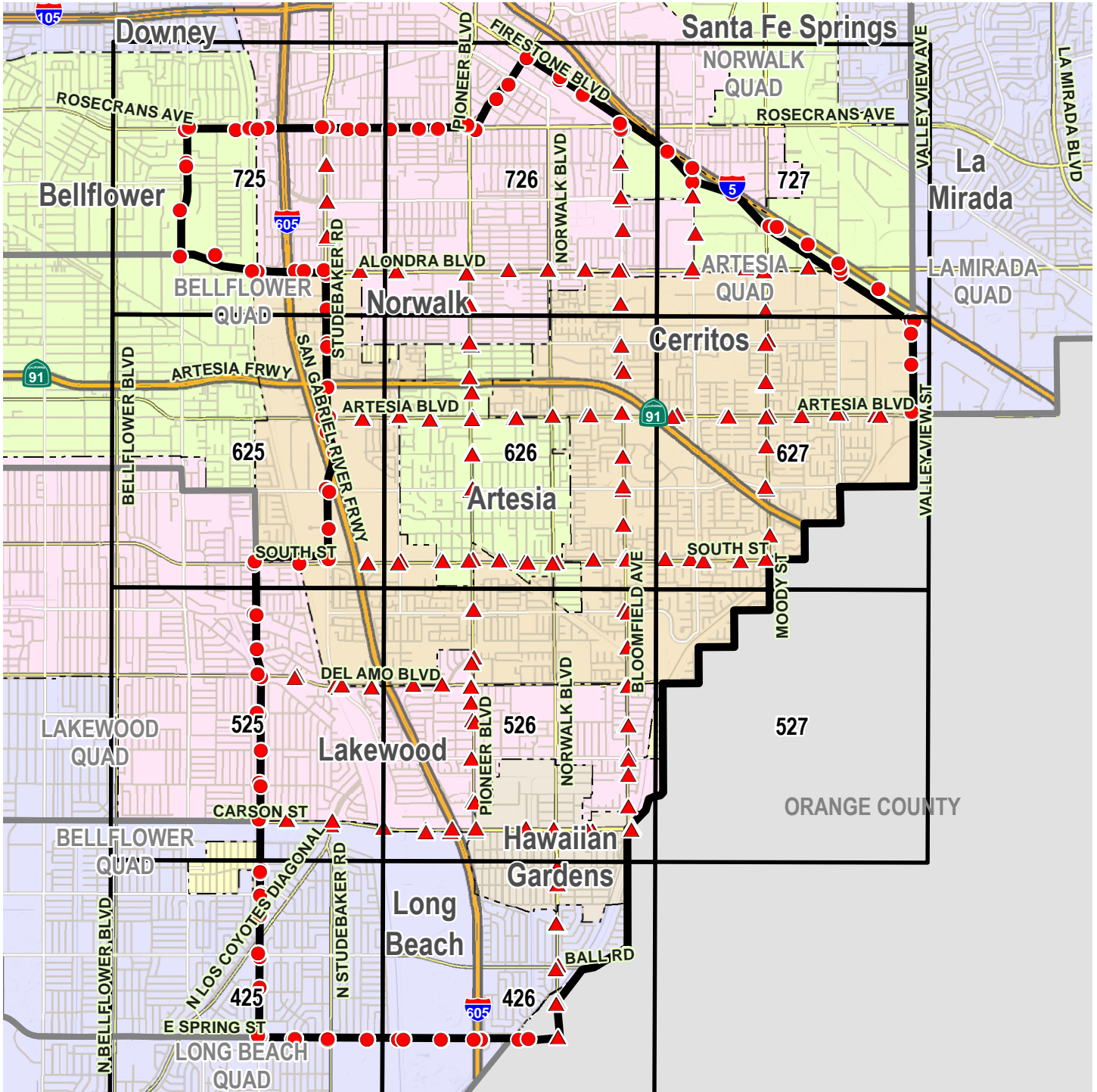
**Abbreviations used in Benchmark Descriptions**





<b>Abbreviations</b>	<b>Descriptions</b>	<b>Abbreviations</b>	<b>Descriptions</b>
<i>ABUT</i>	Abutment	<i>LT</i>	Lead and Tack
<i>ALG</i>	Along	<i>LACE</i>	Los Angeles City Engineer
<i>ANG PT</i>	Angle Point	<i>LACS</i>	La County Engineer
<i>B/W</i>	Back of Walk	<i>LAFC</i>	La County Flood Control
<i>BCR</i>	Begin Curb Return	<i>L&amp;BN</i>	Lead and Bench Nail
<i>BC</i>	Begin Curve	<i>L&amp;BR</i>	Lead and Brad
<i>BLDG</i>	Building	<i>L&amp;N</i>	Lead and Nail
<i>BM</i>	Benchmark	<i>L&amp;SPK</i>	Lead and Spike
<i>BT SPK</i>	Boat or Bolt Spike	<i>L&amp;T</i>	Lead and Tack
<i>BR CAP</i>	Brass Cap Monument	<i>MCR</i>	Middle Curb Return
<i>C B</i>	Catch Basin	<i>MKD</i>	Marked
<i>CTR</i>	Center	<i>MC</i>	Middle Curve
<i>C/L</i>	Centerline	<i>MON</i>	Monument
<i>C/L INT</i>	Centerline Intersection	<i>N/O</i>	North of
<i>C/L PROD</i>	Centerline Produced	<i>NR</i>	Near
<i>CONC</i>	Concrete	<i>OPP</i>	Opposite
<i>COR</i>	Corner	<i>PI</i>	Point of Intersection
<i>COE</i>	Corps of Engineers	<i>PK&amp;W</i>	PK Nail and Washer
<i>CULV</i>	Culvert	<i>P/L</i>	Property Line
<i>CYN</i>	Canyon	<i>POST</i>	Point on Simi-Tangent
<i>CB</i>	Curb	<i>PP</i>	Power Pole
<i>CS MON</i>	Co. Eng. Monument	<i>PVMT</i>	Pavement
<i>CT SPK</i>	Cut Spike	<i>PROD</i>	Produced
<i>DPW</i>	Dept of Public Works	<i>RD</i>	Road
<i>DR</i>	Driveway	<i>RDBM</i>	Road Dept Benchmark
<i>E/O</i>	East of	<i>RDBM TAG</i>	Road Dept Benchmark Tag
<i>ECR</i>	End Curb Return	<i>RR</i>	Railroad
<i>EC</i>	End Curve	<i>R/W</i>	Right of Way
<i>ENT</i>	Entrance	<i>SDMH</i>	Storm Drain Manhole
<i>FL</i>	Flow line	<i>SMH</i>	Sewer Manhole
<i>FTG</i>	Footing	<i>SPK</i>	Spike
<i>FRWY</i>	Freeway	<i>ST&amp;W</i>	Spike Tin and Washer
<i>F/W</i>	Front of Walk	<i>S/O</i>	South of
<i>GAR</i>	Garage	<i>TP</i>	Telephone Pole
<i>HDWL</i>	Head Wall	<i>USC&amp;GS</i>	US Coast and Geodetic Survey
<i>HSE</i>	House	<i>USGS</i>	US Geological Survey
<i>HWY</i>	Highway	<i>WK</i>	Walk
<i>INT</i>	Intersection	<i>W/O</i>	West of
<i>IP</i>	Iron Pipe		

# QUAD COVERAGE INDEX MAP



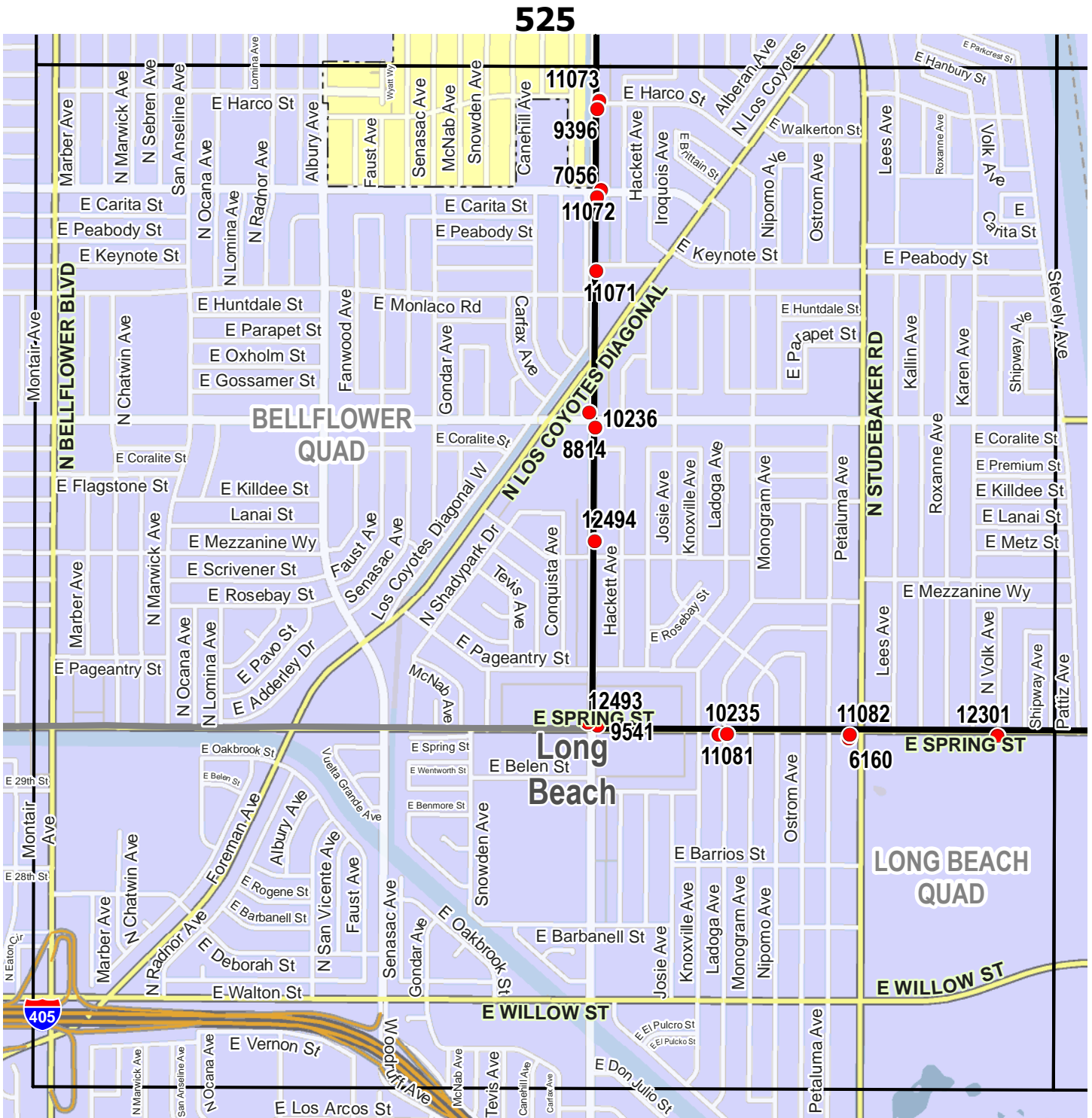
# ARTESIA QUAD INDEX






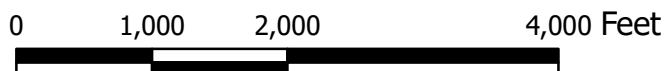
-  Quad Boundary
-  Field Book Grid
-  Baseline BM
-  Interior BM



# GRID 425 ARTESIA QUAD

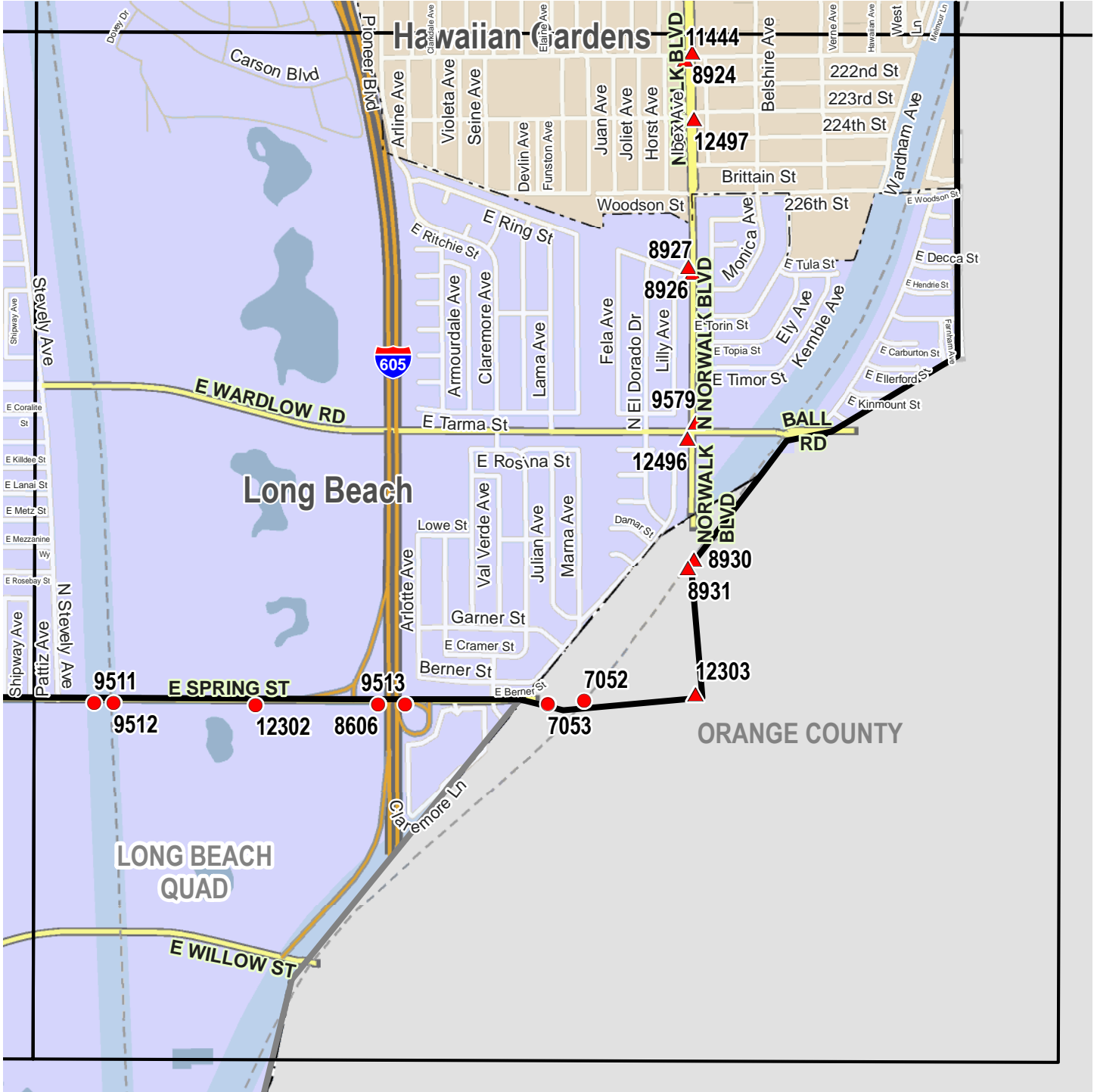


-  Quad Boundary
-  Baseline BM
-  Interior BM
-  Field Book Grid




# GRID 426 ARTESIA QUAD

526

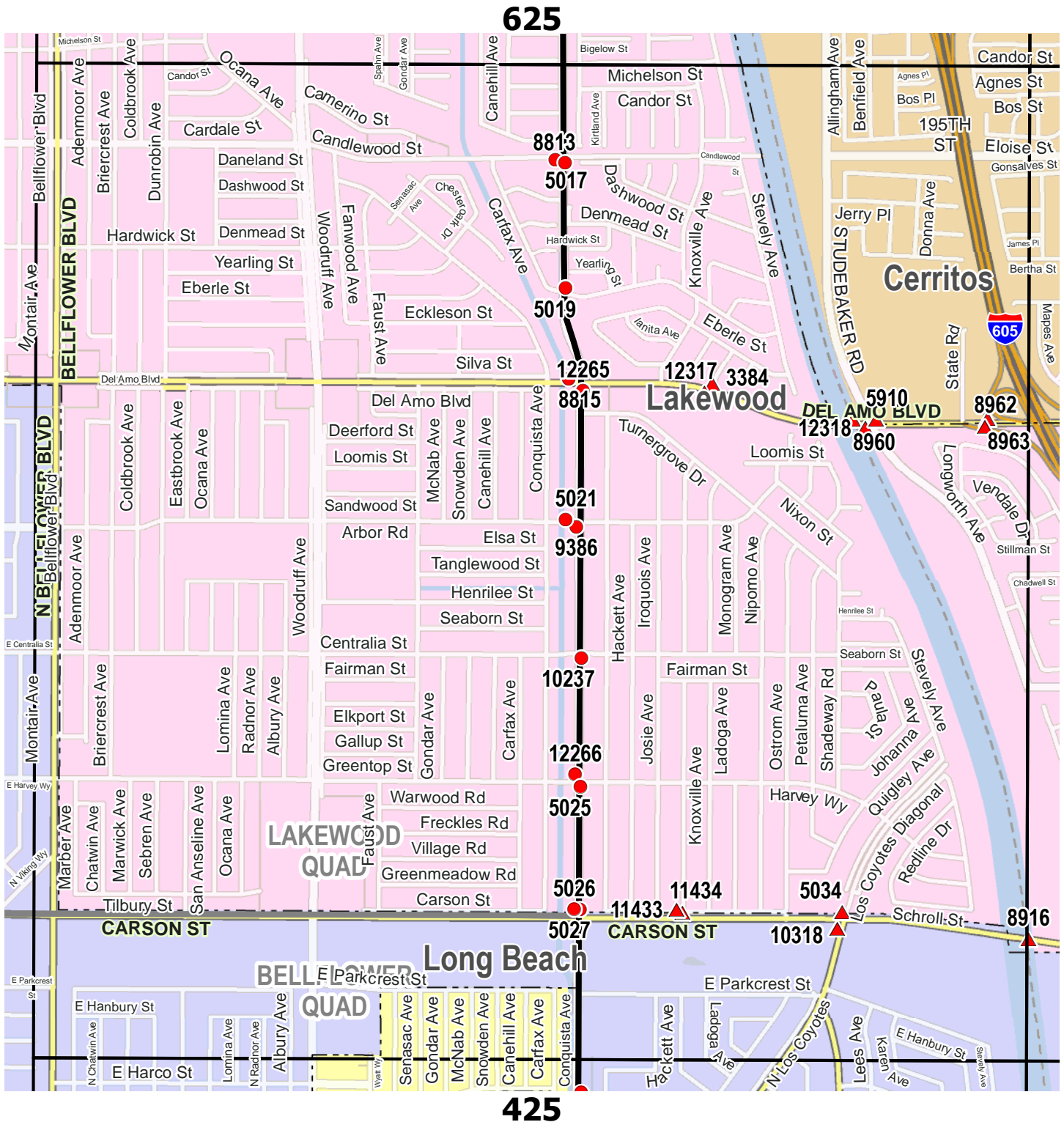


425

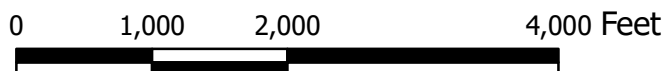
- Quad Boundary
- Field Book Grid
- Baseline BM
- Interior BM



# GRID 525 ARTESIA QUAD



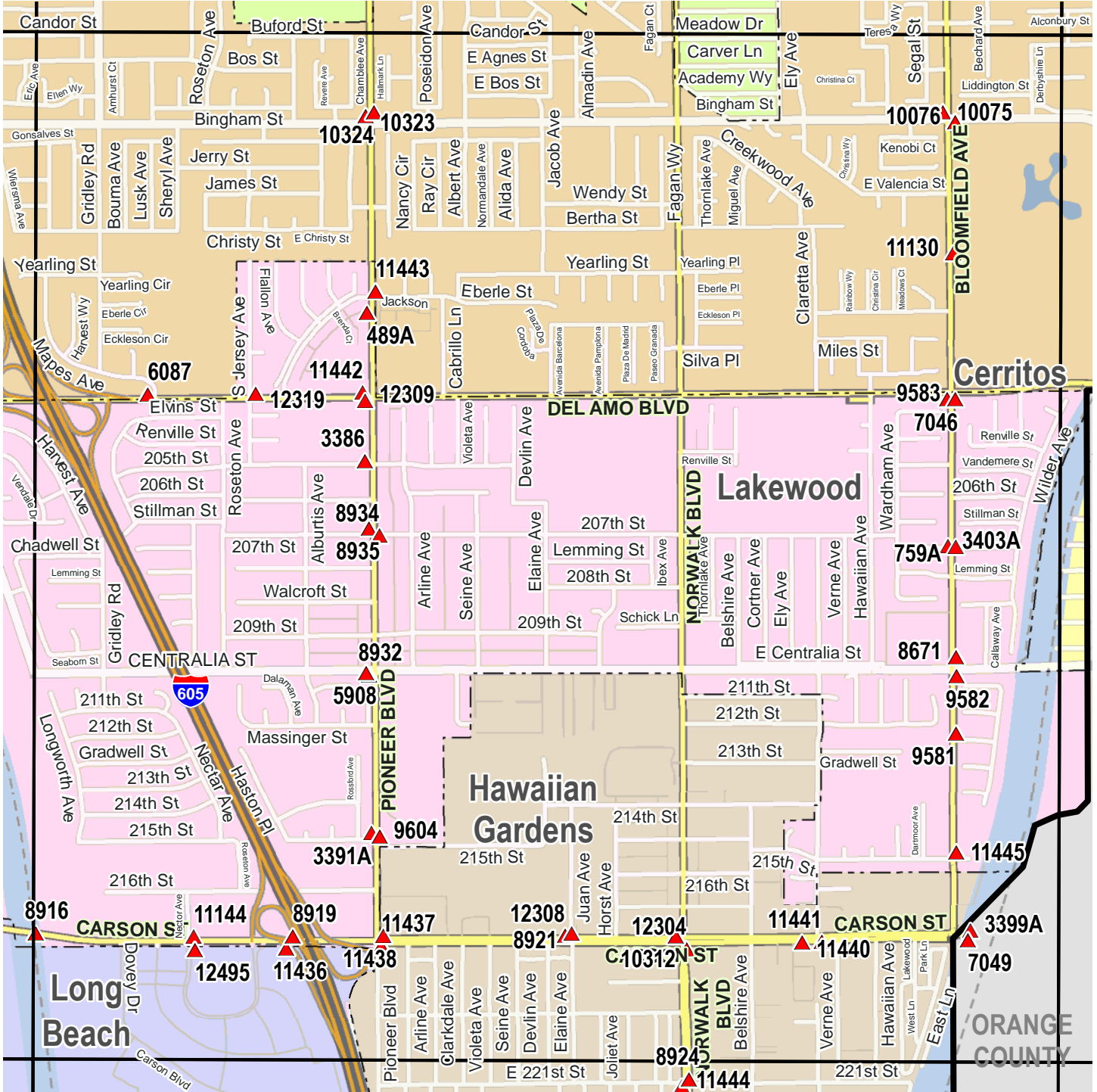
- Quad Boundary
- Baseline BM
- Field Book Grid
- Interior BM








# GRID 526 ARTESIA QUAD

626



426

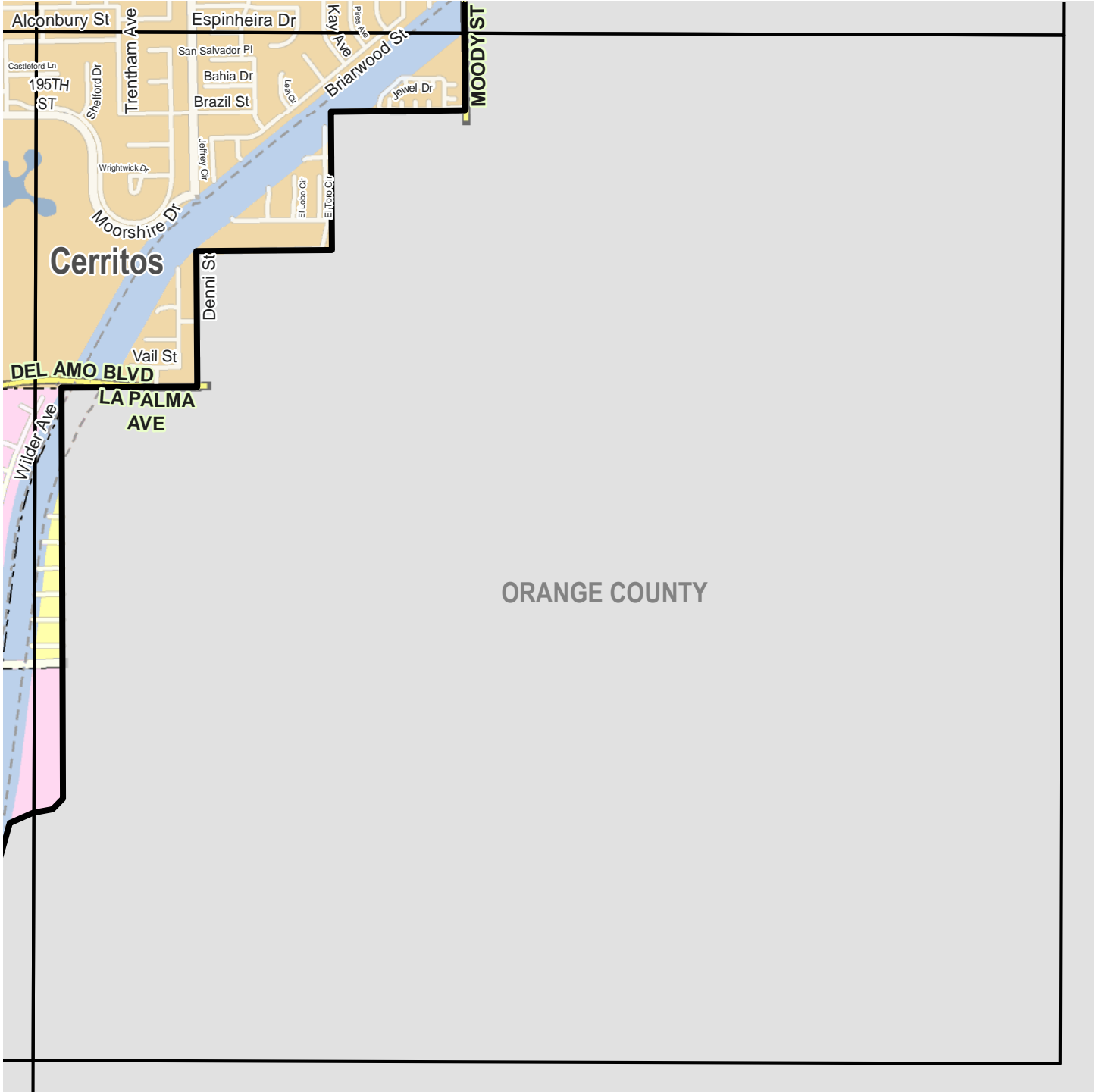
-  Quad Boundary
-  Baseline BM
-  Field Book Grid
-  Interior BM

0 1,000 2,000 4,000 Feet






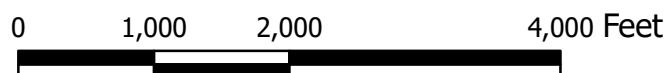
# GRID 527 ARTESIA QUAD

627



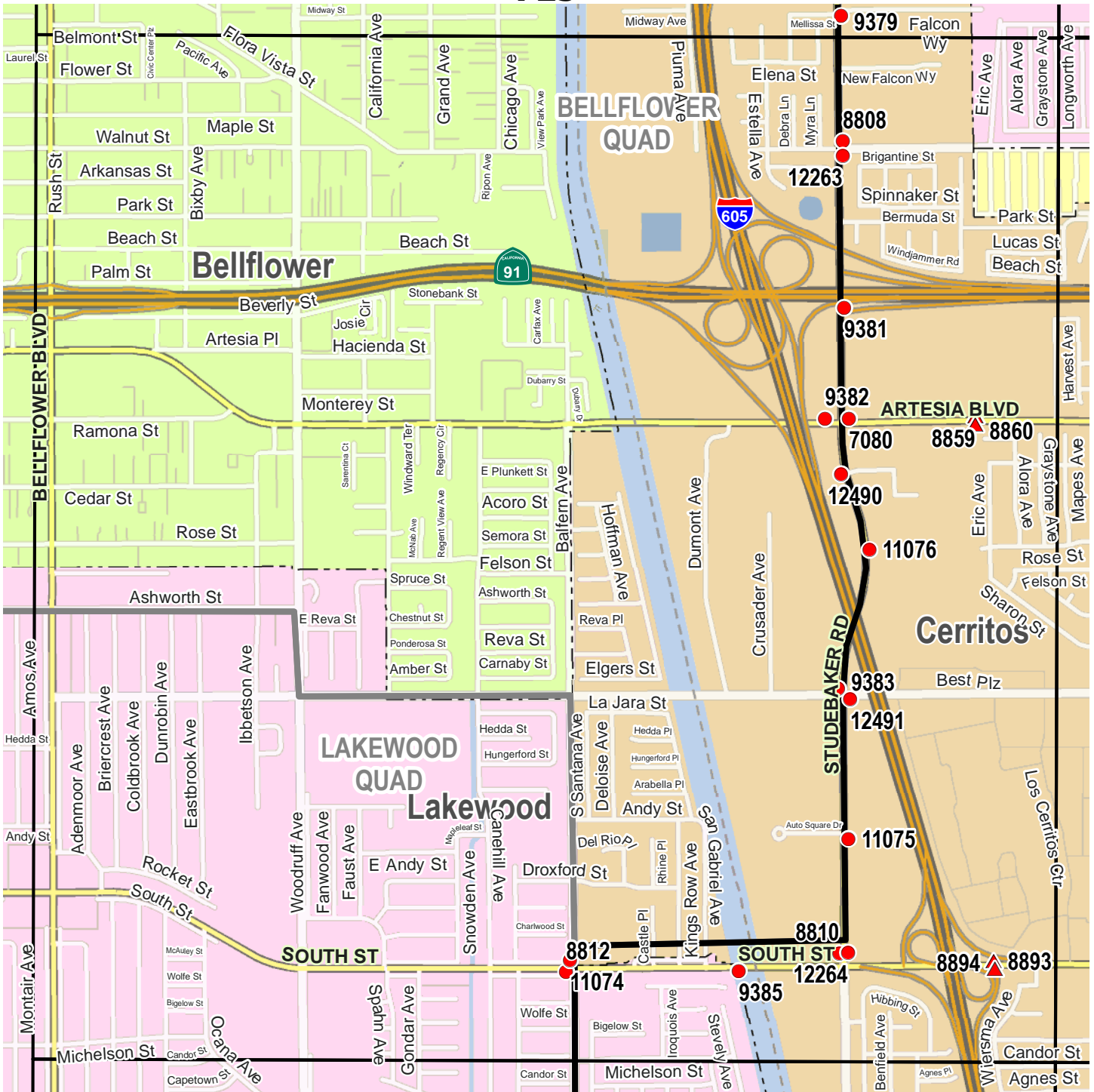
526

-  Quad Boundary
-  Baseline BM
-  Field Book Grid
-  Interior BM






# GRID 625 ARTESIA QUAD

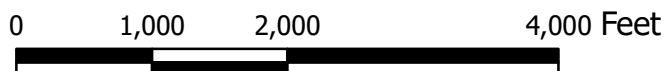
725



626







-  Quad Boundary
-  Baseline BM
-  Field Book Grid
-  Interior BM



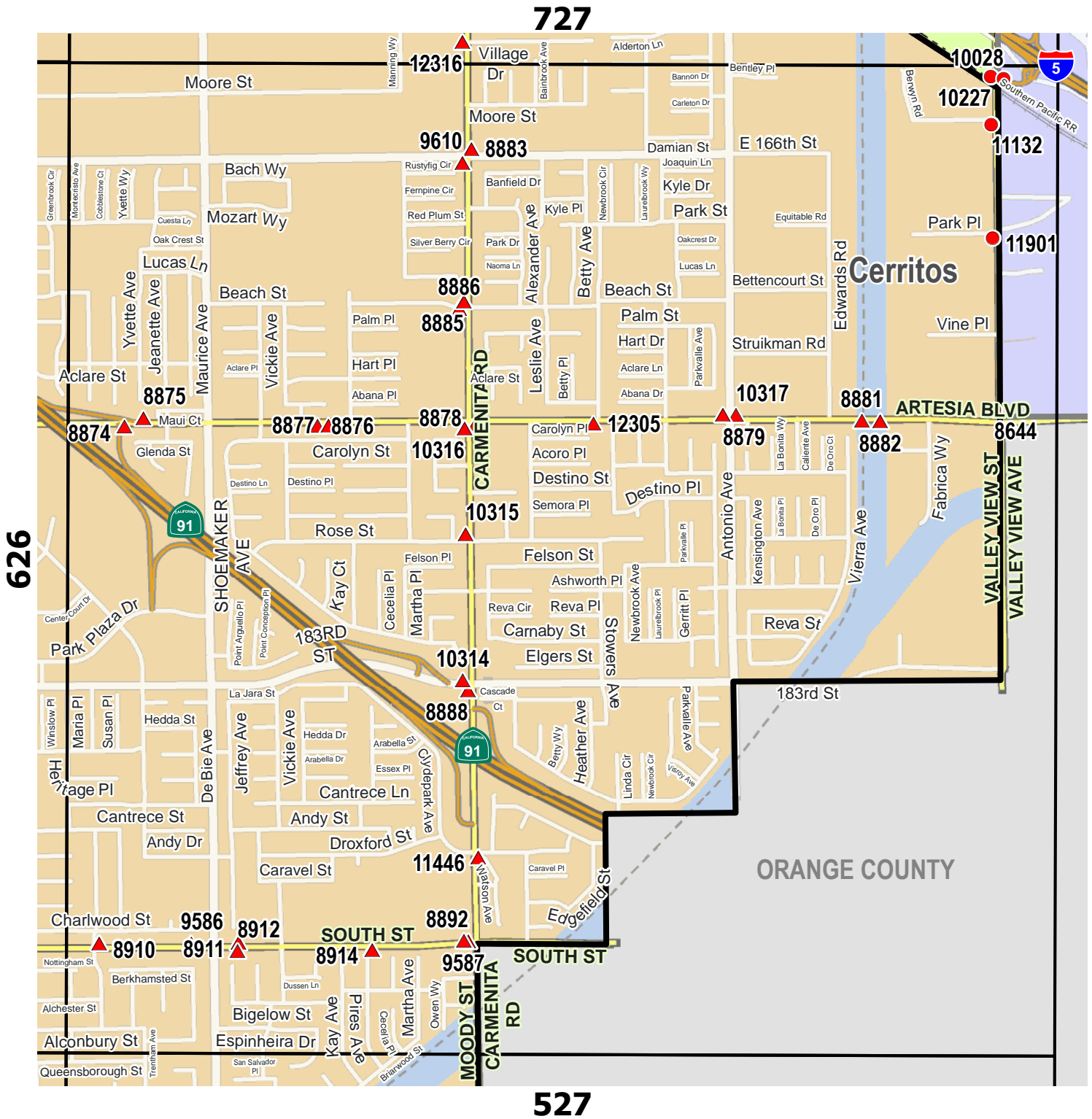
# GRID 626 ARTESIA QUAD







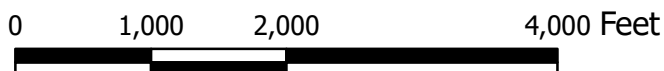
-  Quad Boundary
-  Baseline BM
-  Field Book Grid
-  Interior BM



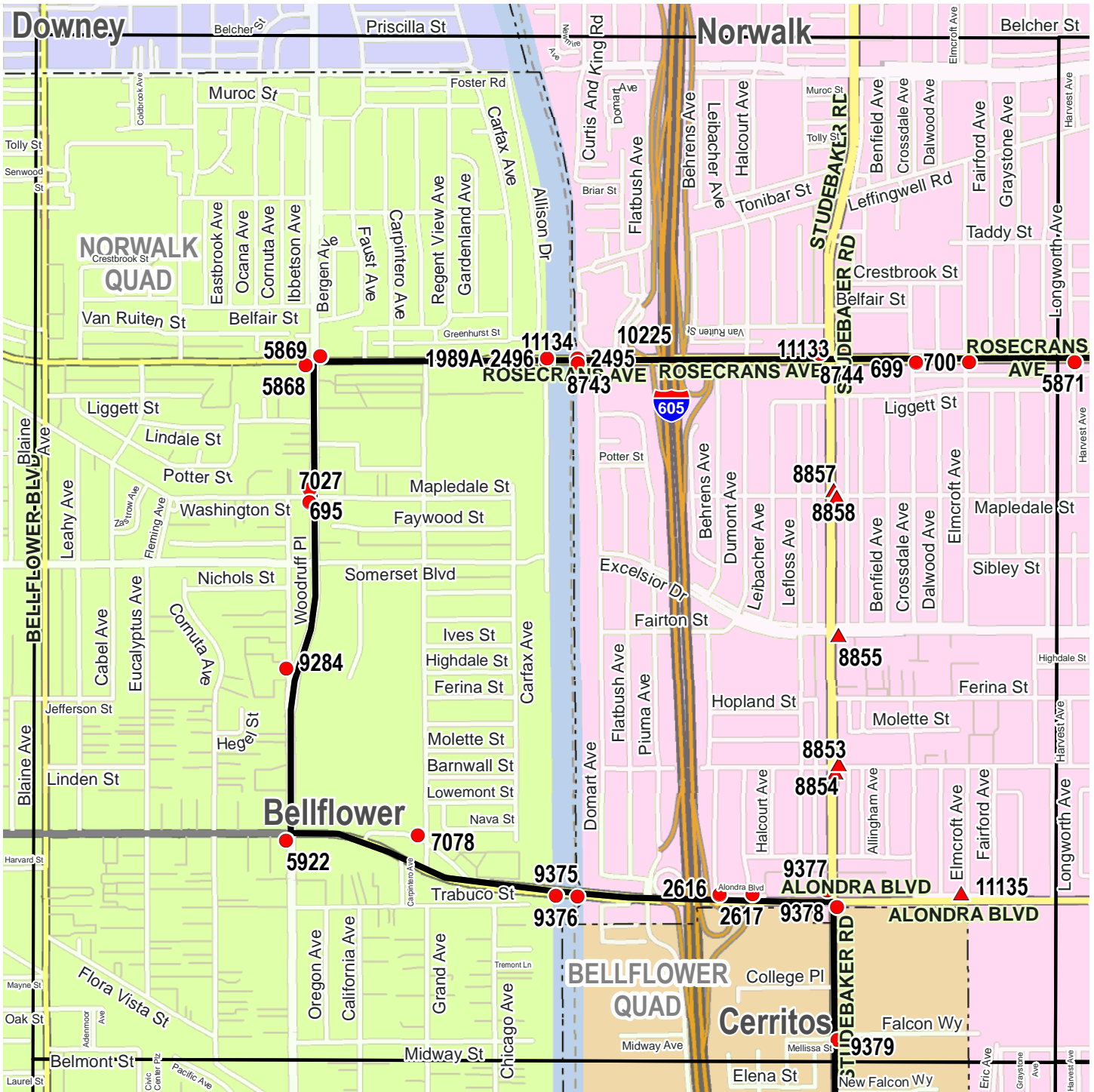
# GRID 627 ARTESIA QUAD



-  Quad Boundary
-  Baseline BM
-  Field Book Grid
-  Interior BM



# GRID 725 ARTESIA QUAD




726

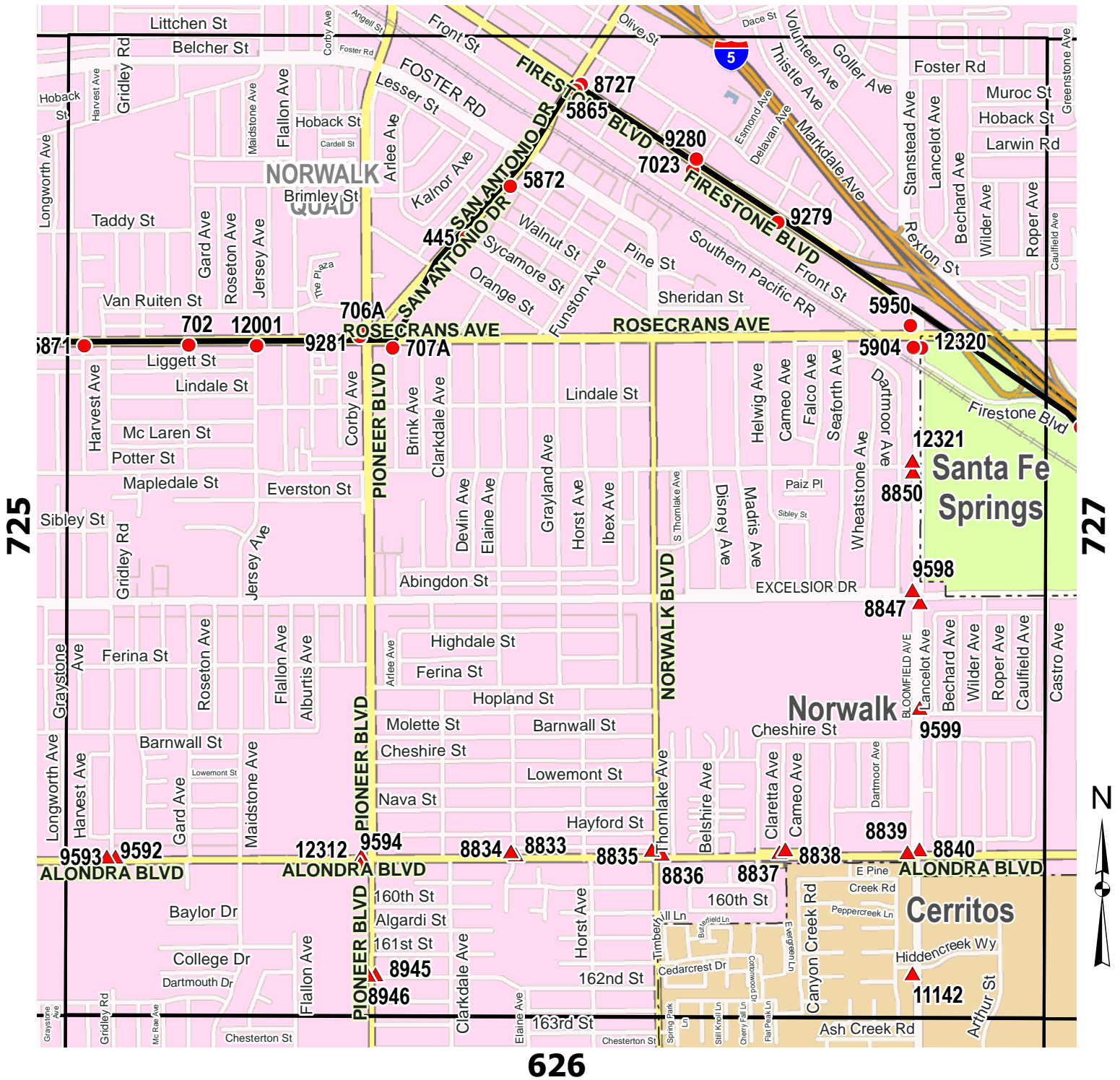






625

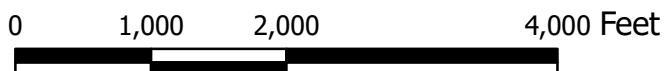
- Quad Boundary
- Baseline BM
- Field Book Grid
- Interior BM



# GRID 726 ARTESIA QUAD




-  Quad Boundary
-  Baseline BM
-  Interior BM
-  Field Book Grid



# GRID 727 ARTESIA QUAD



- Quad Boundary
- Baseline BM
- Field Book Grid
- Interior BM





## LA County Public Works Survey Section

QUAD YEAR	ELEV (FOOT/METER)	DESCRIPTION	BM NUMBER
ARTESIA 2013	42.053 12.818	SQ HD SPK IN W CB 98FT S/O BCR @ SW COR PIONEER BL & LOS COYOTES BL	Y 489A
ARTESIA 2013	47.578 14.502	RDBM TAG IN S CB 1FT W/O BCR @ SW COR SOUTH ST & GRAYLAND AVE	Y 744A
ARTESIA 2013	39.306 11.980	LACO RDBM TAG IN E CB @ N END C. B. BLOOMFIELD AVE & 285FT N/O C/L LEMMING ST	Y 759A
BASELINE 2013	75.074 22.883	L&T IN N CB 1FT E/O BCR @ NE COR ALONDRA BLVD (SERV RD) & DUMONT AVE	Y 2616
BASELINE 2013	75.640 23.055	L&T IN N CB 1FT E/O BCR @ NE COR ALONDRA BLVD (SER RD) & LEIBACHER AVE	Y 2617
ARTESIA 2013	45.597 13.898	RDBM TAG S CB @ S END OF CUL-DE-SAC OF MAMIE AVE OPP LIGHT STANDARD NO 71-35 70FT N/O C/L DEL AMO BLVD	Y 3384
ARTESIA 2013	39.440 12.021	L&T IN N CB RET 8FT W/O BCR @ NW COR 205TH ST & PIONEER BLVD	Y 3386
ARTESIA 2013	35.492 10.818	RDBM TAG IN W CB 3.3FT N/O BCR @ NW COR PIONEER BLVD & 215TH ST	Y 3391A
ARTESIA 2013	44.749 13.640	COE BR DISK IN TOP OF WINGWALL NW COR BR 55-147 OVER COYOTE CREEK 148FT E/O & 39.4FT N/O C/L INT BLOOMFIELD AVE & CARSON ST MKD (CC 13 1957)	Y 3399A
ARTESIA 2013	38.912 11.860	LACO RDBM TAG IN W CB BLOOMFIELD & 295FT N/O C/L LEMMING ST	Y 3403A
ARTESIA 2013	47.454 14.464	RDBM TAG IN S CB 1FT E/O BCR @ SE COR SOUTH ST & GRAYLAND AVE	Y 3411A
BASELINE 2013	49.762 15.167	L&T IN S CB 3FT W/O BCR @ SW COR PALO VERDE AVE & CANDLEWOOD ST	Y 5017
BASELINE 2013	48.628 14.822	L&BR IN E CB 1FT N/O BCR @ NE COR EBERLE ST & PALO VERDE AVE	Y 5019
BASELINE 2013	43.432 13.238	L&BN IN N CB 75FT W/O BCR @ NW COR PALO VERDE AVE & ARBOR RD	Y 5021
BASELINE 2013	38.387 11.700	L&BN IN E CB 1FT S/O BCR @ SE COR PALO VERDE AVE & HARVEY WAY	Y 5025
BASELINE 2013	38.685 11.791	RDBM TAG IN W CB 6.5FT N/O BCR @ NW COR CARSON ST & PALO VERDE AVE	Y 5026

QUAD YEAR	ELEV (FOOT/METER)	DESCRIPTION	BM NUMBER
BASELINE 2013	38.646 11.779	RDBM TAG IN E CB 6.5FT N/O BCR @ NE COR CARSON ST & PALO VERDE AVE	Y 5027
ARTESIA 2013	36.980 11.271	RDBM TAG IN W CB 1FT S/O BCR @ NW COR CARSON ST & LOS COYOTES DIAGONAL	Y 5034
BASELINE 2013	85.495 26.059	L&TAG LS#5411 W CB BLOOMFIELD AVE 45FT S/O ECR @ ROSECRANS AVE	Y 5904
BASELINE 2013	74.740 22.781	CAL TRANS TAG N CB ALONDRA BLVD 1FT E/O BCR @ NE COR FIRESTONE BLVD	Y 5905
ARTESIA 2013	37.282 11.364	LACO ENGR TAG S CB CENTRALIA RD 5FT W/O BCR @ SW COR PIONEER BLVD	Y 5908
ARTESIA 2013	46.188 14.078	CE BR MON MK'D "CE RE 5869-3A-1965" W B/W 30FT W/O & 75FT S/O C/L INT NORWALK BLVD & SOUTH ST	Y 5909
ARTESIA 2013	55.333 16.866	LACO BM MK'D 5910 N CB DEL AMO BLVD 3FT E/O BCR @ NE COR STUDEBAKER RD	Y 5910
ARTESIA 2013	53.818 16.404	L&BR E CB PIONEER BLVD 10FT S/O BCR @ NE COR 183RD ST	Y 5918
ARTESIA 2013	41.618 12.685	L&BN N. CURB @ W END OF C B 26FT W/O BCR @ NW COR DEL AMO BLVD & MAPES AVE	Y 6087
BASELINE 2013	21.900 6.675	CS MON IN WELL IN ST 6.5FT N/O S CF SPRING ST (SERV RD) & STUDEBAKER RD 115FT W/O & 75.5FT S/O C/L INT MKD (BM 8-33 1951)	Y 6160
ARTESIA 2013	41.471 12.640	RDBM TAG IN W CB 1FT S/O BCR @ SW COR DEL AMO BLVD & BLOOMFIELD AVE	Y 7046
ARTESIA 2013	44.624 13.601	COE BR DISK IN WING WALL @ SW COR BR OVER COYOTE CREEK 147FT E/O & 40FT S/O C/L INT BLOOMFIELD AVE & CARSON ST MKD (CC 12 1957)	Y 7049
BASELINE 2013	39.891 12.159	COE MON IN E END CONC ABUT BRIDGE # B-1110 C/L SPRING ST @ LOS COYOTES CREEK MKD (CC 6 1957)	Y 7052
BASELINE 2013	39.602 12.071	COE MON IN SW COR BRIDGE #B-1110 4FT S/O CF ON SPRING ST & LOS COYOTES CREEK MKD (CC #5 1957)	Y 7053
BASELINE 2013	32.893 10.026	L&BN IN E CB 1FT S/O BCR @ SE COR CONANT ST & PALO VERDE AVE	Y 7056
BASELINE 2013	74.246 22.630	CS MON IN WELL 5FT N/O N CF HAYFORD ST & 74FT W/O C/L MC NAB ST MKD (BM 9-1A RE 5869 1961)	Y 7078
BASELINE 2013	63.629 19.394	L&BN IN N CB 2FT E/O BCR @ NE COR ARTESIA BLVD & STUDEBAKER RD	Y 7080
ARTESIA 2013	67.172 20.474	L&BN W CB 2FT N BCR @ NW COR 166TH ST & PIONEER BLVD 64FT N/O & 30FT W/O C/L INT	Y 7258

QUAD YEAR	ELEV (FOOT/METER)	DESCRIPTION	BM NUMBER
BASELINE 2013	80.676 24.590	L&BN IN CONC FTG OF 8FT CHAIN LINK FENCE COR 44FT W/O C/L SHOEMAKER AVE & 36FT S/O C/L SPRR (S/O FIRESTONE BLVD)	Y 7502
ARTESIA 2013	75.820 23.110	L&BN N CB 1FT W/O BCR @ NW COR SHOEMAKER AVE & EXCELSIOR DR 18FT N/O & 60FT W/O C/L INT MKD (BM)	Y 7506
ARTESIA 2013	73.902 22.525	L&CALTRAN TAG N CB 1FT E/O BCR @ NE COR SHOEMAKER AVE & MOLETTE ST 20FT N & 70FT E C/L INT	Y 7508
ARTESIA 2013	71.254 21.718	L&BN IN W CB 3FT N/O BCR @ NW COR ALONDRA BLVD & CLANTON CIR	Y 7514
BASELINE 2013	51.965 15.839	CS MON IN S CB SPRING ST 3FT E/O W END BRIDGE #53- 1723 OVER (605)FRWY MKD (BM 8-28A 1965)	Y 8606
ARTESIA 2013	37.624 11.468	ORANGE CO BR CAP 1FT E/O E CF 43FT N/O BCR @ NE COR BLOOMFIELD AVE & CENTRALIA RD MKD (BM RCE 7872) @ S END C. B.	Y 8671
BASELINE 2013	71.282 21.727	RDBM TAG IN E CB 2FT N/O BCR @ NE COR 166TH ST & STUDEBAKER RD	Y 8808
BASELINE 2013	52.744 16.076	CS MON S END CB 46FT N/O BCR @ NW COR SOUTH ST & STUDEBAKER RD MKD (BM 9-8C 1970)	Y 8810
BASELINE 2013	53.190 16.212	RDBM TAG IN S CB 2FT W/O BCR @ SE COR SOUTH ST & PALO VERDE AVE	Y 8812
BASELINE 2013	49.994 15.238	L&T IN E CB 2FT S/O BCR @ SE COR PALO VERDE AVE & CANDLEWOOD ST	Y 8813
BASELINE 2013	28.783 8.773	RDBM TAG IN S CB 1FT W/O BCR @ SE COR WARDLOW RD & PALO VERDE AVE	Y 8814
BASELINE 2013	46.638 14.215	CS MON IN C. B. @ NW COR DEL AMO BL & PALO VERDE AVE 102FT W/O & 43FT N/O C/L INT MKD (BM 9-10A 1965)	Y 8815
ARTESIA 2013	72.130 21.985	L&T IN W CB 11FT N/O BCR @ NW COR ALONDRA BLVD & ELAINE AVE	Y 8833
ARTESIA 2013	72.374 22.060	RDBM TAG IN N CB 3.3FT E/O BCR @ NE COR ALONDRA BLVD & ELAINE AVE	Y 8834
ARTESIA 2013	71.094 21.669	CS BM MON IN S END C. B. 3.3FT N/O BCR @ NW COR ALONDRA BLVD & NORWALK BLVD MKD (BM 41-7A 1970)	Y 8835
ARTESIA 2013	71.164 21.691	RDBM TAG IN N CB 1FT E/O BCR @ NE COR ALONDRA BLVD & NORWALK BLVD	Y 8836
ARTESIA 2013	73.863 22.514	RDBM TAG IN S CB ALONDRA BLVD (SERV RD N) & 18FT W/O C/L PROD CLARETTA AVE	Y 8837
ARTESIA 2013	73.499 22.402	RDBM TAG IN N CB (SERV RD) 1FT E/O BCR @ NE COR ALONDRA BLVD & CLARETTA AVE	Y 8838
ARTESIA 2013	73.099 22.281	L&T IN N CB 7FT W/O BCR @ NW COR ALONDRA BLVD & BLOOMFIELD AVE	Y 8839

QUAD YEAR	ELEV (FOOT/METER)	DESCRIPTION	BM NUMBER
ARTESIA 2013	73.032 22.260	RDBM TAG IN E CB 2FT N/O BCR @ NE COR ALONDRA BLVD & BLOOMFIELD AVE	Y 8840
ARTESIA 2013	71.064 21.660	RDBM TAG IN S CB 3FT E/O BCR @ SW COR ALONDRA BLVD & SHOEMAKER AVE	Y 8843
ARTESIA 2013	71.210 21.705	L&T IN S END C B 5FT N/O BCR @ NW COR ALONDRA BLVD & SHOEMAKER AVE	Y 8844
ARTESIA 2013	73.392 22.370	RDBM TAG IN E CB 1FT N/O BCR @ NE COR ALONDRA BLVD & CORNET AVE 77FT N/O & 26.2FT E/O C/L INT	Y 8845
ARTESIA 2013	78.893 24.047	RDBM TAG IN E CB 1FT S/O BCR @ SE COR BLOOMFIELD AVE & EXCELSIOR DR 42FT E & 68FT S C/L INT	Y 8847
ARTESIA 2013	80.406 24.508	RDBM TAG IN W CB 1FT S/O BCR @ SW COR BLOOMFIELD AVE & MAPLEDALE ST 40FT W/O & 54FT S/O C/L INT	Y 8850
ARTESIA 2013	77.002 23.470	RDBM TAG IN E CB 1FT S/O BCR @ SE COR STUDEBAKER RD & BARNWALL ST 57FT S/O & 40FT E/O C/L INT	Y 8853
ARTESIA 2013	77.413 23.596	RDBM TAG IN NO CB 1FT E/O ECR @ NE COR STUDEBAKER RD & BARNWALL ST 20FT N/O & 78FT E/O C/L INT	Y 8854
ARTESIA 2013	80.471 24.528	RDBM TAG IN S CB @ WEST END CB 4FT E/O ECR @ SE COR OF STUDEBAKER RD & EXCELSIOR DR 39FT S/O & 80FT E/O C/L INT	Y 8855
ARTESIA 2013	83.155 25.346	RDBM TAG IN S CB 1FT E/O ECR @ SE COR STUDEBAKER RD & MAPLEDALE ST 70FT E & 18FT S C/L INT	Y 8857
ARTESIA 2013	83.127 25.337	L & DPW TAG IN E CB 1FT N/O BCR @ NE COR STUDEBAKER RD & MAPLEDALE ST	Y 8858
ARTESIA 2013	67.106 20.454	RDBM TAG IN N CB IN FRONT GAHR HIGH SCHOOL 42FT N C/L ARTESIA BLVD & 375FT W/O C/L ALORA AVE	Y 8859
ARTESIA 2013	67.641 20.617	RDBM TAG IN S CB 4FT W/O CB END 42FT S C/L ARTESIA BLVD & 375FT W/O C/L ALORA AVE	Y 8860
ARTESIA 2013	62.599 19.080	RDBM TAG IN N CB 4FT E/O BCR @ NW COR ARTESIA BLVD & GRIDLEY RD 43FT N/O & 63FT W/O C/L INT	Y 8861
ARTESIA 2013	62.166 18.948	RDBM TAG IN E CB 1FT S/O ECR @ NE COR ARTESIA BLVD & GRIDLEY RD 29FT E & 74FT N C/L INT	Y 8862
ARTESIA 2013	59.337 18.086	RDBM TAG IN W CB 1FT S ECR @ SW COR ARTESIA BLVD & ROSETON AVE 77FT S & 17FT W C/L INT	Y 8863
ARTESIA 2013	59.392 18.103	RDBM TAG IN S CB 1FT E/O BCR @ SE COR ARTESIA BLVD & ROSETON AVE 40FT S & 53FT E C/L INT	Y 8864
ARTESIA 2013	59.084 18.009	RDBM TAG IN N CB 6FT W/O BCR @ NE COR ARTESIA BLVD & PIONEER BLVD 43FT N & 71FT E C/L INT	Y 8865
ARTESIA 2013	56.788 17.309	RDBM TAG IN E EDGE OF CB @ SW COR ARTESIA BLVD & ELAINE AVE 40FT S & 52FT W C/L INT	Y 8866

QUAD YEAR	ELEV (FOOT/METER)	DESCRIPTION	BM NUMBER
ARTESIA 2013	59.436 18.116	RDBM TAG IN N CB 6FT W/O BCR @ NE COR ARTESIA BLVD & NORWALK BLVD 42FT N & 59FT E C/L INT	Y 8869
ARTESIA 2013	59.826 18.235	L & LS5411 TAG IN N CB @ BCR @ NW COR ARTESIA BLVD & STARK AVE 42FT N & 55FT W C/L INT	Y 8870
ARTESIA 2013	60.067 18.308	L & LS5411 TAG IN N CB @ BCR @ NE COR ARTESIA BLVD & STARK AVE 42FT N & 55FT E C/L INT	Y 8871
ARTESIA 2013	59.240 18.056	DPW TAG IN E CB 2FT N/O BCR @ NE COR ARTESIA BLVD & BLOOMFIELD AVE	Y 8873
ARTESIA 2013	58.187 17.735	RDBM TAG IN S CB 2FT E/O BCR @ SE COR ARTESIA BLVD & THE OFF RAMP OF THE N. BOUND ARTESIA FRWY 42FT S & 66FT E C/L INT	Y 8874
ARTESIA 2013	56.828 17.321	DPW TAG IN N CB IN FRONT PUMPING STA 42FT N/O & 250FT E/O C/L INT ARTESIA BLVD & THE OFF RAMP OF THE N BOUND ARTESIA FRWY	Y 8875
ARTESIA 2013	58.157 17.726	RDBM TAG IN SO CB ARTESIA BLVD 42FT S/O & 325FT W/O C/L PIRES AVE	Y 8876
ARTESIA 2013	59.090 18.011	RDBM TAG IN S CB ARTESIA BLVD 42FT S/O & 213FT W/O C/L PIRES AVE	Y 8877
ARTESIA 2013	59.896 18.256	RDBM TAG IN S CB 1FT W/O BCR @ SE COR ARTESIA BLVD & CARMENITA RD	Y 8878
ARTESIA 2013	56.730 17.291	CS MON IN WELL 2FT N/O N CF 6.5FT E/O BCR @ NW COR ARTESIA BLVD & MARQUARDT AVE MKD (BM 8-2B 1970 RE 5869)	Y 8879
ARTESIA 2013	63.785 19.442	FC TAG IN SW COR BRIDGE #53-277 OVER COYOTE CREEK 26FT S/O C/L ARTESIA BLVD 3.3FT E/O WEST END BRIDGE	Y 8881
ARTESIA 2013	63.895 19.475	FC TAG IN SE COR BR #53-277 OVER N FORK COYOTE CREEK 26FT S/O C/L ARTESIA BLVD & 3.3FT W/O E END BRIDGE	Y 8882
ARTESIA 2013	65.544 19.978	RDBM TAG IN E CB 1FT N/O BCR @ NE COR CARMENITA RD & 166TH ST 42FT E & 72FT N C/L INT	Y 8883
ARTESIA 2013	63.009 19.205	RDBM TAG IN W CB 3FT N/O BCR @ NW COR CARMENITA RD & BEACH ST 58FT N & 42FT W C/L INT	Y 8885
ARTESIA 2013	63.067 19.223	RDBM TAG IN S CB 4FT W/O ECR @ SW COR CARMENITA RD & BEACH ST 20FT S & 80FT W C/L INT	Y 8886
ARTESIA 2013	51.916 15.824	RDBM TAG IN W CB 2.5FT S/O BCR @ SW COR 183RD ST & CARMENITA RD @ C. B.	Y 8888
ARTESIA 2013	45.445 13.852	L&N IN N CB 6.5FT E/O BCR @ NW COR CARMENITA RD & SOUTH ST	Y 8892
ARTESIA 2013	72.574 22.121	RDBM TAG IN N CB SOUTH ST 30FT W/O C/L PROD OF N BOUND 605 FRWY OFF-RAMP	Y 8893

QUAD YEAR	ELEV (FOOT/METER)	DESCRIPTION	BM NUMBER
ARTESIA 2013	72.221 22.013	RDBM TAG IN S CB 4.7FT W/O BCR @ SW COR SOUTH ST & OFF-RAMP OF N BOUND 605 FRWY	Y 8894
ARTESIA 2013	52.771 16.085	CSBM MON FLUSH IN S END C. B. @ NE COR GRIDLEY RD & SOUTH ST 75FT N/O & 33FT E/O C/L INT MKD (BM 41-1A 1970 RE 5869)	Y 8896
ARTESIA 2013	48.447 14.767	RDBM TAG IN W CB 0.5FT S/O BCR @ NW COR SOUTH ST & JERSEY AVE	Y 8897
ARTESIA 2013	48.531 14.792	RDBM TAG IN N CB 3.3FT E/O BCR @ NE COR SOUTH ST & JERSEY AVE	Y 8898
ARTESIA 2013	49.405 15.059	RDBM TAG IN N CB 36FT W/O BCR @ NW COR SOUTH ST & PIONEER BLVD	Y 8899
ARTESIA 2013	49.136 14.977	CSBM MON IN E CB 20FT N/O BCR @ NE COR SOUTH ST & PIONEER BLVD MKD (BM 41-2A 1970 RE 5869) @ S END C. B.	Y 8900
ARTESIA 2013	47.462 14.466	RDBM TAG IN N CB SOUTH ST NR W P/L HSE #12423 390FT W/O C/L STEFANI AVE	Y 8906
ARTESIA 2013	47.245 14.400	RDBM TAG IN W CB 1FT S/O BCR @ NW COR SOUTH ST & BLOOMFIELD AVE	Y 8907
ARTESIA 2013	47.289 14.414	RDBM TAG IN N CB 2FT E/O BCR @ NE COR SOUTH ST & BLOOMFIELD AVE	Y 8908
ARTESIA 2013	44.650 13.609	RDBM TAG IN N CB 6.5FT E/O BCR @ NE COR SOUTH ST & ALFRED AVE	Y 8910
ARTESIA 2013	44.163 13.461	RDBM TAG IN N CB 177FT E/O BCR @ NE COR SOUTH ST & SHOEMAKER AVE @ C. B.	Y 8911
ARTESIA 2013	44.119 13.448	RDBM TAG IN S CB 174FT E/O BCR @ SE COR SOUTH ST & SHOEMAKER AVE @ C. B.	Y 8912
ARTESIA 2013	45.314 13.812	RDBM TAG IN S CB 1FT E/O BCR @ SE COR SOUTH ST & PIRES AVE	Y 8914
ARTESIA 2013	53.434 16.287	RDBM TAG NR CTR OF E ABUT OF BRIDGE #53-300L OVER SAN GABRIEL RIVER 1FT S/O C/L CARSON ST	Y 8916
ARTESIA 2013	35.651 10.866	RDBM TAG IN N CB CARSON ST & 5FT W/O WEST ABUT (605 FRWY) OVERPASS	Y 8919
ARTESIA 2013	31.490 9.598	RDBM TAG IN E CB 1FT N/O BCR @ NE COR CARSON ST & JUAN AVE	Y 8921
ARTESIA 2013	29.653 9.038	RDBM TAG IN E CB 1FT N/O BCR @ NE COR NORWALK BLVD & 221ST ST	Y 8924
ARTESIA 2013	29.353 8.947	RDBM TAG IN W CB 2FT N/O BCR @ NW COR NORWALK BLVD & RING ST	Y 8926
ARTESIA 2013	29.148 8.884	CITY L B BR MON IN WELL 6IN DN @ C/L INT NORWALK BLVD & RING ST MKD (CLB 1966 RE 3111)	Y 8927

QUAD YEAR	ELEV (FOOT/METER)	DESCRIPTION	BM NUMBER
ARTESIA 2013	42.416 12.928	CS BM MON FL @ SE COR BRIDGE OVER LOS COYOTES CREEK 25FT E/O C/L NORWALK BLVD MKD (BM 8-24E 1970)	Y 8930
ARTESIA 2013	40.659 12.393	RDBM TAG IN WING WALL SW COR BRIDGE OVER LOS COYOTES CRK 14FT S/O SLY ABUT & 29.5FT W/O C/L NORWALK BLVD	Y 8931
ARTESIA 2013	36.499 11.125	CS MON IN WELL DN 0.7FT IN CB RET 8FT N/O BCR @ SW COR PIONEER BL & CENTRALIA RD MKD (ARTESIA C-8 RM #3 RE 5869)	Y 8932
ARTESIA 2013	40.124 12.230	RDBM TAG IN S CB 1FT E/O BCR @ SE COR PIONEER BLVD & 207TH ST	Y 8934
ARTESIA 2013	40.133 12.232	RDBM TAG IN W CB 2FT N/O BCR @ NW COR PIONEER BLVD & 207TH ST	Y 8935
ARTESIA 2013	55.963 17.058	L & BR IN E CB 2FT SO BCR @ SE COR PIONEER BL & 178TH ST 42FT E/O & 38FT S/O C/L INT	Y 8941
ARTESIA 2013	56.138 17.111	RDBM TAG IN E CB 4FT NO BCR @ NE COR PIONEER BL & 178TH ST 42FT E/O & 46FT N/O C/L INT	Y 8942
ARTESIA 2013	62.538 19.062	L&BR IN E CB 32FT N/O BCR @ NE COR PIONEER BL & FRAMPTON CT	Y 8943
ARTESIA 2013	63.893 19.475	L & SM SPK IN NOSE FRWY ON RAMP (WESTBOUND) 43FT W/O & 130FT N/O ARTESIA #91 FRWY	Y 8944
ARTESIA 2013	69.931 21.315	RDBM TAG IN E CB 40FT E/O & 20FT N/O C/L INT PIONEER BLVD & 162ND ST	Y 8945
ARTESIA 2013	70.396 21.457	RDBM TAG IN W CB 40FT W & 20FT N C/L INT @ PIONEER BLVD & 162ND ST PROD	Y 8946
ARTESIA 2013	65.667 20.015	RDBM TAG IN E CB 2FT S/O BCR @ NE COR LUCAS ST BLOOMFIELD AVE	Y 8955
ARTESIA 2013	65.170 19.864	RDBM TAG IN W CB 1FT S/O BCR @ N END ISLE FOR (91) FRWY ON-RAMP W BND 43FT W/O & 152FT N/O C/L INT BLOOMFIELD AVE & LUCAS ST	Y 8956
ARTESIA 2013	58.575 17.854	BN IN N CB @ NE COR BRIDGE OVER SAN GABRIEL RIV 40FT N & 180FT W C/L INT DEL AMO BLVD & STUDEBAKER RD	Y 8960
ARTESIA 2013	55.579 16.940	RDBM TAG IN S CB 42FT S & 10FT W C/L INT DEL AMO BLVD & THE OFF RAMP OF THE S. BOUND 605 FRWY	Y 8962
ARTESIA 2013	56.915 17.348	RDBM TAG IN N CB 4FT E/O BCR @ NE COR DEL AMO BLVD & THE OFF RAMP OF THE S. BOUND 605 FRWY 38FT N/O & 18FT E/O C/L INT	Y 8963
BASELINE 2013	93.861 28.609	FC MON IN WALK @ SW COR BRIDGE #B977 OVER SAN GABRIEL RIVER 41FT S/O C/L ALONDRA BLVD MKD (BM 075- 00877 1974)	Y 9375

QUAD YEAR	ELEV (FOOT/METER)	DESCRIPTION	BM NUMBER
BASELINE 2013	91.943 28.024	PK IN CB @ SE COR BRIDGE #B977 OVER SAN GABRIEL RIVER 38FT S/O C/L ALONDRA BLVD	Y 9376
BASELINE 2013	75.101 22.891	CS MON IN S WALL C. B. @ NW COR STUDEBAKER RD & ALONDRA BLVD MKD (9-3C 1975 RE 7078)	Y 9377
BASELINE 2013	74.076 22.578	L&BR IN CTR OF CB RET @ SE COR STUDEBAKER RD & ALONDRA BLVD	Y 9378
□BASELINE 2013	72.563 22.117	RDBM TAG IN E CB 3FT S/O BCR @ SE COR FALCON WY EAST & STUDEBAKER RD (ENTRANCE RD TO CERRITOS COLLEGE)	Y 9379
BASELINE 2013	65.830 20.065	RDBM TAG IN S WALL C. B. 23FT N/O BCR @ NE COR STUDEBAKER RD & ON-RAMP TO (91) FRWY E BOUND 43FT N/O & 43FT E/O C/L INT	Y 9381
BASELINE 2013	63.127 19.241	CSBM MON IN E WALL C. B. 75FT W/O BCR @ NW COR STUDEBAKER RD & ARTESIA BLVD MKD (BM 9-6C 1965)	Y 9382
BASELINE 2013	57.875 17.640	CSBM MON IN S WALL C. B. 5FT N/O BCR @ NW COR STUDEBAKER RD & 183RD ST MKD (BM 9-7B 1975)	Y 9383
BASELINE 2013	71.820 21.891	FC MON IN WALK @ SW COR OF BRIDGE #B972 OVER SAN GABRIEL RIVER 42FT S/O C/L SOUTH ST MKD (BM 074-02797 1974)	Y 9385
BASELINE 2013	41.955 12.788	RDBM TAG IN CB 3FT S/O BCR @ SW COR ARBOR RD & PALO VERDE AVE	Y 9386
BASELINE 2013	31.526 9.609	L&BN @ BCR @ SE COR PALO VERDE AVE & HARCO ST MKD (KN 233)	Y 9396
BASELINE 2013	41.580 12.674	FC BR CAP MON 2FT S/O CF SPRING ST @ SW COR OF BRIDGE OVER SAN GABRIEL RIVER 39.5FT S/O C/L MKD (BM 073-02202)	Y 9511
BASELINE 2013	41.194 12.556	L&BR 2FT S/O S CF SPRING ST 39.5FT S/O C/L @ SE COR BRIDGE OVER SAN GABRIEL RIVER	Y 9512
BASELINE 2013	51.603 15.729	RDBM TAG IN S CB SPRING ST & 17FT W/O E END BRIDGE #53-1723 OVER (605) FRWY	Y 9513
BASELINE 2013	24.458 7.455	RDBM TAG IN N CB 1FT E/O BCR @ NE COR SPRING ST & PALO VERDE AVE	Y 9541
ARTESIA 2013	28.458 8.674	RDBM TAG IN S END C. B. 10FT N/O BCR @ NE COR NORWALK BLVD & WARDLOW RD	Y 9579
ARTESIA 2013	36.355 11.081	L&BR IN E CB 1FT N/O BCR @ NE COR BLOOMFIELD AVE & GRADWELL ST	Y 9581
ARTESIA 2013	37.274 11.361	CS BR MON 3.3FT E/O E CF 11 S/O BCR @ SE COR BLOOMFIELD AVE & CENTRALIA RD MKD (BM 8-15A 1965) @ C. B.	Y 9582



QUAD YEAR	ELEV (FOOT/METER)	DESCRIPTION	BM NUMBER
ARTESIA 2013	41.415 12.623	L&T IN CB RET 1FT N/O BCR @ SE COR BLOOMFIELD AVE & DEL AMO BLVD	Y 9583
ARTESIA 2013	47.145 14.370	CSBM MON IN S END C. B. 52FT N/O BCR @ NE COR SOUTH ST & BLOOMFIELD AVE MKD (BM 8-7A 1970)	Y 9585
ARTESIA 2013	44.552 13.580	CSBM MON IN W END C. B. 177FT W/O BCR @ NW COR SOUTH ST & SHOEMAKER AVE 250 W/O & 43FT N/O C/L INT MKD (BM 8-6A 1970)	Y 9586
ARTESIA 2013	45.369 13.829	CSBM MON IN E END C. B. 43FT W/O BCR @ NW COR SOUTH ST & CARMENITA RD MKD (BM 8-5B 1970)	Y 9587
ARTESIA 2013	52.467 15.992	L&T IN S CB 1FT W/O BCR @ SW COR SOUTH ST & GRIDLEY RD	Y 9591
ARTESIA 2013	71.754 21.871	L&BR IN N CB 1FT W/O BCR @ NW COR ALONDRA BLVD & GRIDLEY RD	Y 9592
ARTESIA 2013	71.722 21.861	L&BR IN N CB 1FT E/O BCR @ NE COR ALONDRA BLVD & GRIDLEY RD	Y 9593
ARTESIA 2013	72.683 22.154	RDBM TAG IN S CB 29.5FT W/O BCR @ SW COR ALONDRA BLVD & PIONEER BLVD	Y 9594
ARTESIA 2013	71.895 21.914	L&BR IN E END C B 2FT W/O BCR @ NW COR ALONDRA BLVD & CARMENITA RD	Y 9596
ARTESIA 2013	71.599 21.823	RAMSET IN E END C B 5FT W BCR @ SW COR ALONDRA BLVD & CARMENITA RD	Y 9597
ARTESIA 2013	79.179 24.134	L&BR 1FT S/O BCR @ NW COR BLOOMFIELD AVE & EXCELSIOR DR 66FT N/O & 42FT W/O C/L INT	Y 9598
ARTESIA 2013	76.686 23.374	L&BR 5FT N/O BCR @ NE COR BLOOMFIELD AVE & MOLETTE ST 58FT N/O & 42FT E/O C/L INT	Y 9599
ARTESIA 2013	51.734 15.768	RAMSET & W IN CB RET 20FT N/O BCR @ SW COR BLOOMFIELD AVE & 183RD ST	Y 9600
ARTESIA 2013	35.306 10.761	RDBM TAG IN E CB 2FT N/O BCR @ NE COR PIONEER BLVD & 215TH ST	Y 9604
ARTESIA 2013	53.762 16.387	L&T 5FT N/O BCR @ SW COR PIONEER BLVD & 183RD ST 46FT S/O & 43FT W/O C/L INT	Y 9606
ARTESIA 2013	65.217 19.878	L&CAL-TRANS TAG 1FT N/O BCR @ SW COR CARMENITA RD & 166TH ST	Y 9610
ARTESIA 2013	66.065 20.137	L&BR IN N CB 2FT E/O BCR @ NW COR 166TH ST & BLOOMFIELD AVE	Y 10073
ARTESIA 2013	43.973 13.403	RAMSET IN W CB 1FT N/O BCR @ NW COR 195TH ST & BLOOMFIELD AVE	Y 10075
ARTESIA 2013	44.015 13.416	RAMSET IN S CB 1FT E/O BCR @ SE COR 195TH ST & BLOOMFIELD AVE	Y 10076

QUAD YEAR	ELEV (FOOT/METER)	DESCRIPTION	BM NUMBER
BASELINE 2013	22.286 6.793	CLB BR DISC IN CONC PAD 1FT S/O CF 21FT W/O BCR @ SW COR SPRING ST & LADOGA AVE MKD (BM 871 RCE 9675 RESET 1976)	Y 10235
BASELINE 2013	28.985 8.835	DPW BM TAG IN W CB 1FT N/O BCR @ NW COR PALO VERDE AVE & WARDLOW RD	Y 10236
BASELINE 2013	39.520 12.046	L&BN IN E CB 1FT S/O BCR @ SE COR PALO VERDE AVE & CENTRALIA ST	Y 10237
ARTESIA 2013	33.015 10.063	DPW BM TAG IN N CB 1FT W/O BCR @ NW COR CARSON ST & NORWALK BLVD	Y 10312
ARTESIA 2013	51.885 15.815	DPW BM TAG IN N CB 20FT W/O BCR @ NW COR 183RD ST & CARMENITA RD @ C. B.	Y 10314
ARTESIA 2013	55.515 16.921	DPW BM TAG IN W CB 13FT N/O BCR @ NW COR ROSE ST & CARMENITA RD @ C. B.	Y 10315
ARTESIA 2013	59.536 18.147	DPW BM TAG IN W CB 1FT S/O BCR @ SW COR ARTESIA BLVD & CARMENITA RD	Y 10316
ARTESIA 2013	57.046 17.388	DPW BM TAG IN N CB 1FT W/O BCR @ NE COR ARTESIA BLVD & MARQUARDT AVE	Y 10317
ARTESIA 2013	36.548 11.140	CLB MON IN CONC WALK 16.4FT S/O BCR @ SW COR CARSON ST & LOS COYOTES DIAGONAL MKD (CLB BM 1981)	Y 10318
ARTESIA 2013	46.018 14.026	DPW BM TAG W CB 5FT N/O BCR @ NW COR PIONEER BLVD & 195TH ST	Y 10323
ARTESIA 2013	45.987 14.017	DPW BM TAG IN E CB 43FT N/O BCR @ NE COR 195TH ST & PIONEER BLVD	Y 10324
BASELINE 2013	29.997 9.143	L&BN IN E CB 3.3FT S/O BCR @ SE COR PALO VERDE AVE & KEYNOTE ST (NR C. B.)	Y 11071
BASELINE 2013	32.844 10.011	CLB BR DISC IN CONC PAD 1FT E/O BCR @ NE COR PALO VERDE AVE & CONANT ST 69FT E/O & 20FT N/O C/L INT MKD (BM 1981)	Y 11072
BASELINE 2013	31.957 9.741	CLB BR DISC IN CONC PAD 19.7FT W/O BCR @ NE COR PALO VERDE AVE & HARCO ST 51FT E/O & 24FT N/O C/L INT MKD (BM 1981)	Y 11073
BASELINE 2013	52.875 16.116	L&T IN W CB @ C. B. 3.3FT N/O BCR NW COR PALO VERDE AVE & SOUTH ST	Y 11074
BASELINE 2013	55.325 16.863	L&T IN E CB 18FT S/O BCR @ SE COR STUDEBAKER RD & AUTO SQUARE DR	Y 11075
BASELINE 2013	60.837 18.543	DPW BM TAG IN E CB STUDEBAKER RD & 34FT S/O C/L DRWY TO BLDG #17720 (@ PP)	Y 11076
BASELINE 2013	21.770 6.635	DPW BM TAG IN S CB 3.3FT E/O BCR @ SE COR SPRING ST & LADOGA AVE NR C. B.	Y 11081

QUAD YEAR	ELEV (FOOT/METER)	DESCRIPTION	BM NUMBER
BASELINE 2013	23.224 7.079	CLB BR DISC IN CONC PAD @ E END C. B. 26FT W/O BCR SW COR SPRING ST & STUDEBAKER RD MKD (CLB BM 1981)	Y 11082
ARTESIA 2013	43.265 13.187	L&PK IN E CB 1FT N/O BCR @ NE COR BLOOMFIELD AVE & ENT TO CERRITOS SPORTS COMPLEX	Y 11130
ARTESIA 2013	74.779 22.793	DPW BM TAG IN N CB (SERV RD) 13FT W/O BCR @ NW COR ALONDRA BL & ELMCROFT AVE	Y 11135
ARTESIA 2013	51.851 15.804	DPW BM TAG IN W CB 7FT N/O BCR @ NW COR BLOOMFIELD AVE & 183RD ST (NR C B)	Y 11139
ARTESIA 2013	54.022 16.466	DPW BM TAG IN W CB 16FT N/O BCR @ NW COR BLOOMFIELD AVE & FELSON ST @ C B	Y 11140
ARTESIA 2013	59.428 18.114	DPW BM TAG IN W CB 46FT N/O BCR @ NW COR ARTESIA BLVD & BLOOMFIELD AVE	Y 11141
ARTESIA 2013	68.537 20.890	L&T IN W CB 2FT S/O BCR @ SW COR BLOOMFIELD AVE & HIDDEN CREEK WAY	Y 11142
ARTESIA 2013	34.236 10.435	L&BR IN N CB 13FT E/O BCR @ NE COR CARSON ST & NECTAR AVE (W END C. B.)	Y 11144
ARTESIA 2013	46.390 14.140	LACO BM TAG IN S CB 75FT E/O BCR @ SE COR SOUTH ST & NORWALK BLVD	Y 11432
ARTESIA 2013	36.700 11.186	LACO BM TAG IN N CB 13FT W/O BCR @ NW COR CARSON ST (SERV RD) & KNOXVILLE AVE	Y 11433
ARTESIA 2013	37.357 11.387	L&LS5411 TAG IN S CB CARSON ST (SERV RD) ON C/L PROD KNOXVILLE AVE	Y 11434
ARTESIA 2013	35.110 10.702	LACO BM TAG IN S CB CARSON ST @ ON-RAMP 605 FRWY S BND 69FT S/O C/L & 13FT W/O LT STD #B1751 (E END C.B.)	Y 11436
ARTESIA 2013	34.305 10.456	LACO BM TAG IN S CB 3.3FT E/O BCR @ SE COR CARSON ST & PIONEER BLVD	Y 11437
ARTESIA 2013	34.157 10.411	LACO BM TAG IN N CB @ BCR @ NE COR CARSON ST & PIONEER BLVD	Y 11438
ARTESIA 2013	32.274 9.837	L&DPW TAG IN S CB CARSON ST & 138FT W/O C/L PROD CLARETTA AVE @ BLDG #12354	Y 11440
ARTESIA 2013	31.949 9.738	L&DPW TAG IN S CB CARSON ST & 51FT E/O C/L PROD CLARETTA AVE @ BLDG 12404	Y 11441
ARTESIA 2013	40.765 12.425	CS DISK IN N CB 10FT W/O BCR @ NW COR PIONEER BL & DEL AMO BL MKD (ARTESIA RM NO 6 1962 RE 5869)	Y 11442
ARTESIA 2013	42.742 13.028	L&N IN E CB @ BCR NE COR PIONEER BLVD & EBERLE ST	Y 11443
ARTESIA 2013	29.595 9.021	L&BN IN W CB 3.3FT S/O BCR @ SW COR NORWALK BLVD & 221ST ST	Y 11444
ARTESIA 2013	35.258 10.747	LACO BM TAG IN E CB 4.7FT N/O BCR @ NE COR BLOOMFIELD AVE & 215TH ST	Y 11445

QUAD YEAR	ELEV (FOOT/METER)	DESCRIPTION	BM NUMBER
ARTESIA 2013	47.163 14.375	LACO BM TAG IN E CB @ BCR @ SE COR CARMENITA AVE & DROXFORD ST	Y 11446
BASELINE 2013	70.878 21.604	L&DPW TAG IN E CB 12FT S/O BCR @ SE COR STUDEBAKER RD & 166TH ST @ F.H.	Y 12263
BASELINE 2013	52.698 16.062	L&DPW TAG IN E CB 50FT N/O ECR @ NE COR SOUTH ST & STUDEBAKER RD 1FT N/O C.B.	Y 12264
BASELINE 2013	46.750 14.249	L&DPW TAG IN E CB 3FT N/O BCR @ SE COR PALO VERDE AV & DEL AMO BL @ PP	Y 12265
BASELINE 2013	38.412 11.708	L&DPW TAG IN W CB 3FT N/O BCR @ NW COR PALO VERDE AV & HARVEY WY	Y 12266
BASELINE 2013	38.412 11.708	L&DPW TAG IN W CB 3FT N/O BCR @ NW COR PALO VERDE AV & HARVEY WY	Y 12266
BASELINE 2013	24.416 7.442	L&RD TAG IN S CB SPRING ST @ C/L PROD VOLK AV	Y 12301
BASELINE 2013	26.721 8.145	CLB BRASS DISK IN CONC PAD 1FT S/O S CF 12FT W/O BCR @ SW COR SPRING ST AND EL DORADO PARK	Y 12302
ARTESIA 2013	26.478 8.071	L&DPW TAG IN E CB 1FT S/O BCR @ NE COR LOS ALAMITOS BL & CERRITOS AV	Y 12303
ARTESIA 2013	32.453 9.892	L&DPW TAG IN E CB 6FT S/O BCR @ SE COR NORWALK BL & CARSON ST	Y 12304
ARTESIA 2013	58.907 17.955	L&DPW TAG IN S CB ARTESIA BL 40FT W/O C/L PROD STOWERS AV	Y 12305
ARTESIA 2013	50.369 15.352	L&DPW TAG IN N CB 5FT W/O BCR @ NW COR SOUTH ST & CLARKDALE AV	Y 12306
ARTESIA 2013	49.175 14.989	L&DPW TAG IN N CB 5FT E/O BCR @ NE COR SOUTH ST & CLARKDALE AV	Y 12307
ARTESIA 2013	31.275 9.533	L&DPW TAG IN N CB 1FT W/O BCR @ NW COR CARSON ST & JUAN AV	Y 12308
ARTESIA 2013	40.596 12.374	L&DPW TAG IN S CB 5FT E/O BCR @ SW COR DEL AMO BL & PIONEER BL	Y 12309
ARTESIA 2013	65.643 20.008	L&DPW TAG IN W CB 1FT S/O BCR @ SW COR BLOOMFIELD AV & 166TH ST	Y 12310
ARTESIA 2013	72.637 22.140	L&DPW TAG IN N CB 17FT W/O BCR @ NW COR ALONDRA BL & PIONEER BL	Y 12312
ARTESIA 2013	59.203 18.045	L&DPW IN E CB 1FT N/O BCR @ SE COR PIONEER BL & ARTESIA BL	Y 12313
ARTESIA 2013	56.871 17.334	L&DPW IN S CB 2FT E/O BCR @ SE COR ARTESIA BL & ELAINE AV	Y 12314
ARTESIA 2013	66.092 20.145	L&DPW IN E CB 10FT N/O BCR @ SE COR PIONEER BL & 166TH ST	Y 12315

QUAD YEAR	ELEV (FOOT/METER)	DESCRIPTION	BM NUMBER
ARTESIA 2013	67.769 20.656	L&DPW TAG W. CURB CARMENITA RD @ CL PROD VILLAGE DR	Y 12316
ARTESIA 2013	45.648 13.914	L&DPW TAG S. CURB DEL AMO BLVD 18FT W/O CL E'LY DRWY TO BLDG 6540 (FIRST SOUTHERN BAPTIST CHURCH)	Y 12317
ARTESIA 2013	57.160 17.422	L&DPW TAG IN S. CURB 10FT W/O BCR @ SW COR DEL AMO BLVD & STUDEBAKER RD	Y 12318
ARTESIA 2013	40.219 12.259	L&DPW TAG IN N. CURB 3FT E/O BCR @ NE COR DEL AMO BLVD & JERSEY AVE	Y 12319
ARTESIA 2013	80.942 24.671	L&LACO DPW TAG IN W CB 3FT N/O BCR @ NW COR BLOOMFIELD AV & MAPLEDALE ST	Y 12321
ARTESIA 2013	73.666 22.453	L&LACO DPW TAG IN E CB 3FT N/O BCR @ SE COR SHOEMAKER AV & MOLETTE ST	Y 12322
ARTESIA 2013	76.272 23.248	L&CALTRANS TAG IN W CB 3FT N/O BCR @ NW COR SHOEMAKER AV & EXCELSIOR DR	Y 12323
BASELINE 2013	65.876 20.079	L&BR W CB STUDEBAKER RD @ C/L PROD BUSINESS CIR.	Y 12490
BASELINE 2013	58.000 17.678	L&BR S CB 183RD ST 1FT E/O ECR @ SE COR STUDEBAKER RD	Y 12491
ARTESIA 2013	49.255 15.013	L&TAG RCE#12795 W CB BLOOMFIELD AVE @ S'LY TOP @ 'X' OF DWY & OPP DWY @ HSE #18630	Y 12492
BASELINE 2013	23.830 7.263	L&TAG LS#5390 W CB PALO VERDE AVE 1FT N/O BCR @ NW COR SPRING ST	Y 12493
BASELINE 2013	27.100 8.260	L&TAG LS#3983 E B/W PALO VERDE AVE N'LY P/L HSE#3208	Y 12494
ARTESIA 2013	34.330 10.464	L&T S CB CARSON ST @ ECR SE COR NECTAR AVE	Y 12495
ARTESIA 2013	27.961 8.522	L&TAG LS#5411 W CB NORWALK BLVD 1.5FT S/O ECR @ SW COR WARDLOW RD	Y 12496
ARTESIA 2013	29.626 9.030	L&BR E CB NORWALK BLVD 35FT S/O BCR @ SE COR 223RD ST	Y 12497

---

NAVD 88 DATUM