

**COUNTY OF LOS ANGELES  
ROAD DEPARTMENT**

**PRECISE  
BENCH MARK LIST**



**LA CANADA QUAD**

**1975 ADJUSTMENT**

**NGVD 29 DAYUM**

## P R E F A C E

The Road Department level net is composed of more than 1,500 miles of levels supporting in excess of 18,000 bench marks. In 1975, a major readjustment of the net was undertaken. To emphasize the complete break with previous elevations, the BY, BG & BL series bench marks have been relabeled CY, CG & CL, respectively.

To facilitate the adjustment, indexing, and distribution of adjusted values of the net, the County territory is divided into 34 quads or areas. For identification purposes each quad is given a name, viz., "Rosemead," "La Mirada," "Santa Fe," etc. When bench marks and elevations in the Road Department net are used, the name of the quad in which the bench mark is located and the date of the adjustment of the elevation must be included in the bench mark description, e.g.,

CG 6234 --L+BN IN CONC HDWL OF DRAIN PIPE UNDER DR 218 FT  
NE+18 FT SE C/L INT GRAND AVE + CAMERON AVE MKD (BM)  
(COVINA --1975) ELEV. 696.238

Experience indicates that this general adjustment will, for the most part, remain sound for the next 10 years. Updating constrained adjustments will be made in 5 years. It is expected that these updating adjustments will be in the nature of a few hundredths of a foot. When a quad is readjusted, new elevation lists will be published and the date of the readjustment will replace the "1975" at the end of the bench mark description. Two bench marks with different adjustment dates will not normally agree with each other.

The basic accuracy of the net is reflected by an indicated field probable error of plus or minus 0.012 foot per mile of leveling as determined from over 600 conditions of closure. However, many years experience in vertical control in the greater Los Angeles basin and Antelope Valley indicate that because of varying degrees of subsidence and heaving, the true datum is recovered only by obtaining substantial agreement of a number of bench marks.

The users of this net are invited to assist in its maintenance by notifying this Department of cases of obliteration, apparent mistakes in descriptions or elevations, and proven disturbance of bench marks.

---

DATUM: U. S. Coast and Geodetic Survey Sea Level Datum  
of 1929, through the medium of the Los Angeles  
County Engineer Precise Level Net.

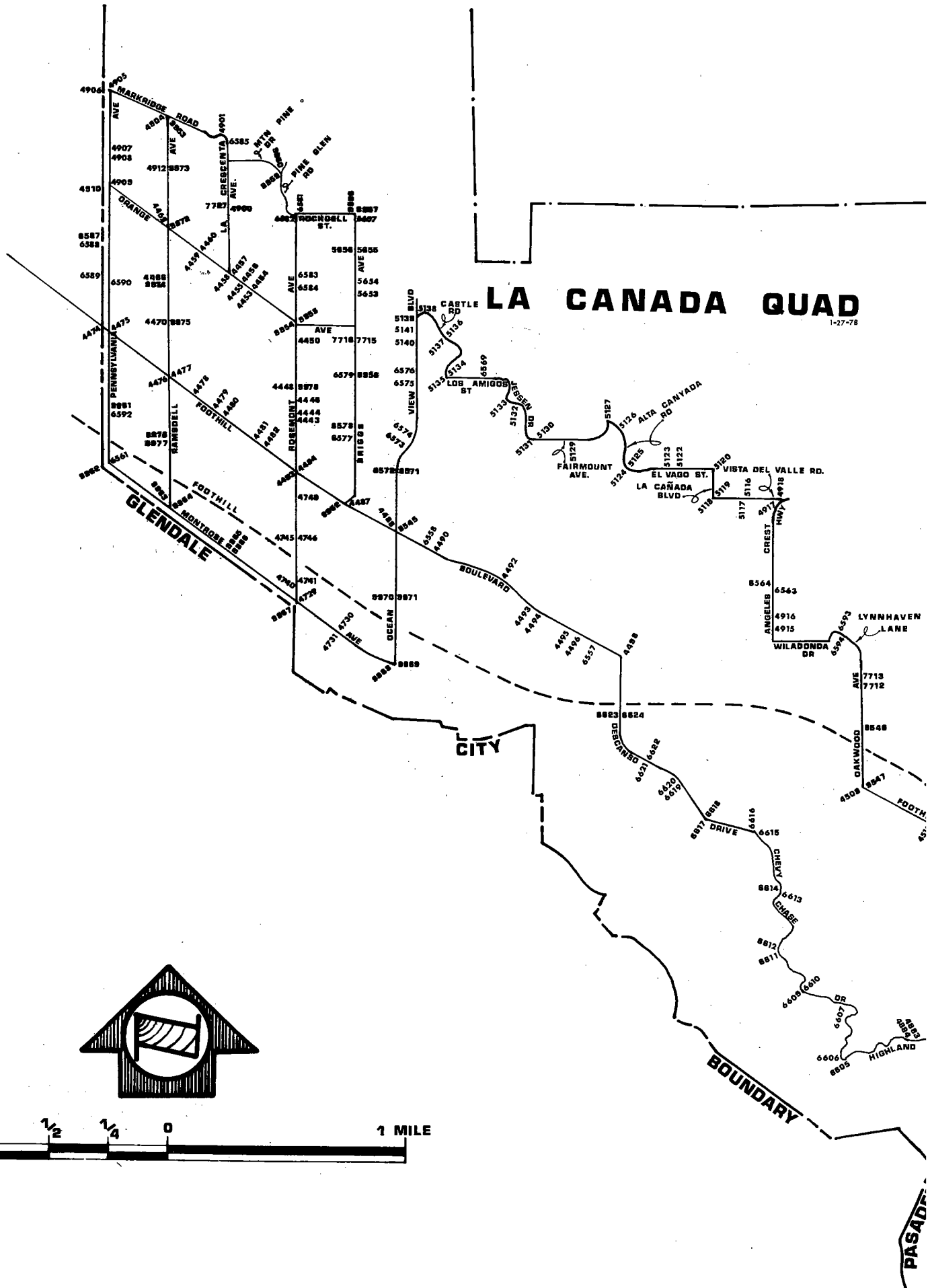
ABBREVIATIONS USED IN BENCH MARK LISTINGS

ABUT - - - - -	Abutment	EC - - - - -	End of Curve
ALG - - - - -	Along	ENT - - - - -	Entrance
ANG PT - - - - -	Angle Point	FL - - - - -	Floor
B/W - - - - -	Back of Walk	FTG - - - - -	Footing
BCR - - - - -	Beginning of Curb Return	F/W - - - - -	Front of Walk
BC - - - - -	Beginning of Curve	GAR - - - - -	Garage
BLDG - - - - -	Building	HDWL - - - - -	Headwall
BM - - - - -	Bench Mark	HSE - - - - -	House
BT SPK - - - - -	Boat or Bolt Spike	INT - - - - -	Intersection
BR CAP - - - - -	Brass or Bronze Cap	IP - - - - -	Iron Pipe
C B - - - - -	Catch Basin	LT - - - - -	Left
CTR - - - - -	Center	LACE - - - - -	L. A. City Engineer
C/L - - - - -	Center Line	LACS - - - - -	L. A. County Engineer
C/L INT - - - - -	Center Line Intersection	L AFC - - - - -	L. A. Co. Flood Control
C/L PROD - - - - -	Center Line Produced	L+BN - - - - -	Lead and Bench Nail
CONC - - - - -	Concrete	L+BR - - - - -	Lead and Brad
COR - - - - -	Corner	L+N - - - - -	Lead and Nail
COE - - - - -	Corps of Engineers	L+RDEM TAG - - - - -	Lead and Road Dept. Bench Mark Tag
CULV - - - - -	Culvert	L+SPK - - - - -	Lead and Spike
CB - - - - -	Curb	L+T - - - - -	Lead and Tack
CS MON - - - - -	County Engineer Monument	MCR - - - - -	Middle of Curb Return
CS BR CAP - - - - -	County Engineer Brass Cap	MKD - - - - -	Marked
CT SPK - - - - -	Cut Spike	MC - - - - -	Middle of Curve
DR - - - - -	Drive or Driveway	MON - - - - -	Monument
E/O - - - - -	East of	N/O - - - - -	North of
ECR - - - - -	End of Curb Return	NR - - - - -	Near

ABBREVIATIONS USED IN BENCH MARK LISTINGS . . . CONTINUED

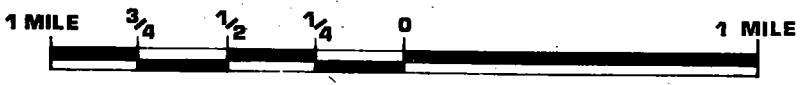

OPP - - - - - Opposite  
PI - - - - - Point of Intersection  
PK+W - - - - - PK Nail and Washer  
P/L - - - - - Property Line  
POST - - - - - Point on Semi-Tangent  
PP - - - - - Power Pole  
PVMT - - - - - Pavement  
PROD - - - - - Produced  
RD - - - - - Road  
RDBM - - - - - Road Dept. Bench Mark  
RR - - - - - Railroad  
RT - - - - - Right  
R/W - - - - - Right of Way  
SDMH - - - - - Storm Drain Manhole  
SMH - - - - - Sewer Manhole  
SPK - - - - - Spike  
ST+W - - - - - Spike Tin and Washer  
S/O - - - - - South of  
TP - - - - - Telephone Pole  
USC+GS - - - - - U. S. Coast and Geodetic Survey  
USGS - - - - - U. S. Geological Survey  
WK - - - - - Walk  
W/O - - - - - West of





# LA CANADA QUAD

1-27-78



PASADENA

QUAD-YEAR	ELEV	DESCRIPTION (INCLUDE QUAD AND YEAR IN DESCRIPTION)	BM NUMBER
LACANADA (1975)	1599.865	L&BN IN CB 2FT N BCR @ SE COR ROSEMONT AVE & FAIRMOUNT AVE 36FT S & 20FT E C/L INT MKD (BM)	CY 4443
LACANADA (1975)	1603.476	L&BN IN CB 39FT E BCR @ NE COR ROSEMONT AVE & FAIRMOUNT AVE 75FT E & 20FT N/O C/L INT MKD (BM)	CY 4444
LACANADA (1975)	1656.392	L&T SW COR CONC STEP TO HSE NO 4650 ROSEMONT AVE 52FT E/O C/L & 275FT N PONTIAC ST MKD (BM)	CY 4446
LACANADA (1975)	1709.619	L&T CONC FOUNDATION BLOCK RETAINING WALL @ SE COR ROSEMONT AVE & LOS AMIGOS ST 18FT S & 82FT E/O C/L INT MKD (BM)	CY 4448
LACANADA (1975)	1761.226	L&T NR NW COR ROCK WALL 33FT W C/L ROSEMONT AVE & 21FT N C/L INT LAUGHLIN AVE	CY 4450
LACANADA (1975)	1771.010	L&T DEPRESSED CB ORANGE AVE C/L PROD EL ADOBE LANE	CY 4453
LACANADA (1975)	1774.231	L&T CB 1FT S BCR @ NW COR EL ADOBE LANE & ORANGE AVE 50FT N & 24FT W C/L INT MKD (BM)	CY 4454
LACANADA (1975)	1775.319	L&T N CB ORANGE AVE 1FT W CATCH BASIN 20FT N C/L 22FT W FC CHANNEL & 400FT E C/L LA CRESCENTA AVE MKD (BM)	CY 4455
LACANADA (1975)	1774.802	L&T S CB ORANGE AVE 1FT W CATCH BASIN 20FT S C/L 15FT W FC CHANNEL & 400FT E C/L LA CRESCENTA AVE MKD (BM)	CY 4456
LACANADA (1975)	1779.188	L&T NR CTR CB RET @ SE COR ORANGE AVE & LA CRESCENTA AVE 33FT S & 30FT E C/L INT	CY 4457
LACANADA (1975)	1784.699	CT SPK @ BCR NE COR ORANGE AVE & LA CRESCENTA AVE 20FT N & 22FT E C/L INT	CY 4458
LACANADA (1975)	1821.825	L&BN IN ROCK WALL @ SE COR 33FT S/O C/L ORANGE AVE & 30FT ELY C/L GLENWOOD AVE MKD (BM)	CY 4459
LACANADA (1975)	1819.569	L&T NR CTR CB RET @ SW COR 42FT S/O C/L ORANGE AVE & 28FT W/O C/L GLENWOOD AVE MKD (BM)	CY 4460
LACANADA (1975)	1844.102	L&T W END TOP CONC STEP TO HSE NO 3011 ORANGE AVE 35FT N & 125FT W C/L RAMSDELL AVE MKD (BM)	CY 4462
LACANADA (1975)	1769.076	L&T IN NE COR CONC DRWY APRON TO HSE NO 2952 SANTA CARLOTTA ST 18FT S C/L & 175FT E C/L RAMSDELL AVE MKD (BM)	CY 4466
LACANADA (1975)	1657.486	L&T IN CB 2FT W/O BCR @ NW COR 67FT W/O C/L RAMSDELL AVE & 18FT N/O C/L LOS OLIVOS LANE	CY 4470

QUAD-YEAR	ELEV	DESCRIPTION (INCLUDE QUAD AND YEAR IN DESCRIPTION)	BM NUMBER
LACANADA (1975)	1579.993	HWY BR MON IN CB @ BCR @ NW COR FOOTHILL BLVD & PENNSYLVANIA AVE 40FT N & 85FT W C/L INT	CY 4474
LACANADA (1975)	1574.643	L&BR IN CB 43FT E BCR @ NE COR FOOTHILL BLVD & PENNSYLVANIA AVE 40FT N & 55FT E C/L INT	CY 4475
LACANADA (1975)	1567.519	HWY BR CAP IN CB E OF BCR @ NW COR FOOTHILL BLVD & RAMSDELL AVE 40FT N & 80FT W C/L INT	CY 4476
LACANADA (1975)	1568.078	STATE HWY BR CAP IN CB E OF BCR @ NE COR FOOTHILL BLVD & RAMSDELL AVE 40FT N & 3FT E C/L INT	CY 4477
LACANADA (1975)	1567.845	WIRE SPK 1FT E C/L HDWL CONC DRAINAGE CHANNEL 5FT N OF N CB FOOTHILL BLVD 385FT E BCR @ NE COR RAMSDELL AVE & FOOTHILL BLVD	CY 4478
LACANADA (1975)	1565.456	CUT SPK SW COR CATCH BASIN 1FT W/O CB @ ECR @ NW COR FOOTHILL BLVD & LA CRESCENTA AVE	CY 4479
LACANADA (1975)	1563.528	STATE HWY BR CAP IN CB E OF BCR @ NE COR FOOTHILL BLVD & LA CRESCENTA AVE 40FT N & 21FT E C/L INT	CY 4480
LACANADA (1975)	1560.537	STATE HWY BR CAP N CB @ BCR @ NW COR FOOTHILL BLVD & RAYMOND AVE 40FT N & 70FT W C/L INT	CY 4481
LACANADA (1975)	1559.719	L&BR IN CB 15FT E BCR @ NE COR FOOTHILL BLVD & RAYMOND AVE 40FT N & 50FT E C/L INT	CY 4482
LACANADA (1975)	1548.389	STATE HWY BR CAP N CB @ BCR @ NW COR FOOTHILL BLVD & ROSEMONT AVE 40FT N & 81FT W C/L INT	CY 4483
LACANADA (1975)	1545.368	L&BN IN CB 30FT E BCR @ NE COR FOOTHILL BLVD & ROSEMONT AVE 40FT N & 40FT E C/L INT	CY 4484
LACANADA (1975)	1528.058	RAM SET W END HDWL @ NE COR FOOTHILL BLVD & BRIGGS AVE 55FT N & 55FT E C/L INT	CY 4487
LACANADA (1975)	1499.553	L&N IN CB @ BCR @ NW COR FOOTHILL BLVD & OCEAN VIEW BLVD 40FT N & 44FT W/O C/L INT	CY 4488
LACANADA (1975)	1498.820	STATE HWY BR CAP IN CB 1FT W BCR @ NE COR FOOTHILL BLVD & CASTLE RD 40FT N & 15FT E/O C/L INT	CY 4490
LACANADA (1975)	1523.005	CS BR CAP MON FL 1FT BK OF CB 5FT S/O BCR @ NE COR FOOTHILL BLVD & LITTLETON PL 69FT N & 18FT E/O C/L INT MKD ( BM 47-1C 1955 RE 63 )	CY 4492



QUAD-YEAR	ELEV	DESCRIPTION (INCLUDE QUAD AND YEAR IN DESCRIPTION)	BM NUMBER
LACANADA (1975)	1499.743	L&BR IN CB 40FT S C/L FOOTHILL BLVD & 50FT W C/L INT PALM DR	CY 4493
LACANADA (1975)	1496.030	L&BN IN CB 40FT S C/L FOOTHILL BLVD & 15FT E C/L PROD PALM DR	CY 4494
LACANADA (1975)	1454.525	L&BN S CB FOOTHILL BLVD 5FT E/O BCR @ SW COR EL CAMINO CORTO 41FT S & 24FT W/O C/L INT	CY 4495
LACANADA (1975)	1454.576	L&BN IN CB @ SE COR FOOTHILL BLVD & EL CAMINO CORTO 2FT E/O BCR 40FT S & 78FT E/O C/L INT TO S	CY 4496
LACANADA (1975)	1447.816	RAMSET E CB 2FT N/O BCR @ NE COR ALTA CANYADA RD & FOOTHILL BLVD 11FT E & 57FT N/O C/L INT	CY 4498
LACANADA (1975)	1226.974	CS MON IN WELL 10IN DN 1FT BK OF CB & 32FT E/O BCR @ SE COR FOOTHILL BLVD & OAKWOOD AVE 36FT S & 77FT E/O C/L INT MKD (BM-47-6)	CY 4509
LACANADA (1975)	1192.408	RAM SET IN CB 3FT W BCR @ SW COR FOOTHILL BLVD & GOULD AVE 40FT S & 21FT W C/L INT	CY 4510
LACANADA (1975)	1190.543	RAM SET IN CB 6FT W BCR @ SE COR FOOTHILL BLVD & GOULD AVE 40FT S & 57FT E C/L INT	CY 4511
LACANADA (1975)	1158.476	CS MON IN WELL 14IN DN @ SE COR FOOTHILL BLVD & GEORGIAN RD 45FT S & 26FT E C/L INT MKD (FORESTRY DEPT)	CY 4512
LACANADA (1975)	1188.499	L&BN 100FT W & 20FT S/O C/L INT FOOTHILL BLVD & DALERIDGE RD MKD ( BM )	CY 4513
LACANADA (1975)	1186.662	CS MON 12IN DN 4FT N & 50FT W/O C/L INT FOOTHILL BLVD & DALERIDGE RD MKD ( RE 2177 1935 ALTADENA C1 )	CY 4514
LACANADA (1975)	1108.224	L&BN NR CTR CB RET @ NE COR FOOTHILL BLVD & VIRO RD 30FT N & 37FT E/O C/L INT	CY 4515
LACANADA (1975)	1107.207	CS MON FL W CB 1FT BK OF CB 124FT E & 23FT S/O C/L INT FOOTHILL BLVD & VIRO RD MKD ( BM 47 4 )	CY 4516
LACANADA (1975)	1049.649	CS BR DISK 3IN UP W SIDE ARROYO SECO WASH @ OAK GROVE PARK ON C/L PROD FOOTHILL BLVD 6FT E/O PP NO 818803E MKD ( BM 47-3 )	CY 4518
LACANADA (1975)	1069.364	L&BR W EDGE N DRWY TO PUMP HSE E SIDE ARROYO SECO APPROX 300FT SWLY INT W VENTURA ST & WINDSOR AVE MKD ( BM )	CY 4520

QUAD-YEAR	ELEV	DESCRIPTION (INCLUDE QUAD AND YEAR IN DESCRIPTION)	BM NUMBER
LACANADA (1975)	1090.500	LAFC BR CAP 37FT E/O CTR PARKING LOT RD TO JPL N SIDE CONC PAD LEADING TO PUMP HSE 0.2MI N/O INT W VENTURA ST & N WINDSOR AVE	CY 4521
LACANADA (1975)	1170.487	L&SPK S CB VENTURA ST 15FT S C/L & 9FT W C/L PROD CASITAS AVE MKD (AE 505)	CY 4524
LACANADA (1975)	1171.462	L&T E STRIP CONC DRWY HSE NO 740 VENTURA ST 25FT S C/L & 55FT E C/L CASITAS AVE	CY 4525
LACANADA (1975)	1178.308	ROUND HD SPK NR E EDGE CONC DRWY TO HSE NO 568 VENTURA ST 25FT S & 335FT E/O N TOLA AVE	CY 4526
LACANADA (1975)	1179.960	L&BN IN N CB VENTURA ST 15FT N & 451FT E/O N TOLA AVE (3FT S PP NO 1151356 E )	CY 4527
BASELINE (1975)	1179.840	CS MON IN WELL 5IN DN @ OR NR C/L INT VENTURA ST & LINCOLN AVE MKD (LA CO SUR TRAV STA ALTADENA F 2)	CY 4528
BASELINE (1975)	1180.511	ROUND HD SPK 4FT E BCR @ NE COR LINCOLN AVE & VENTURA ST 15FT N & 34FT E C/L INT MKD (AE 239)	CY 4529
BASELINE (1975)	1221.233	CS BR CAP IN WELL 10IN DN @ OR NR C/L INT LINCOLN AVE & MENDOCINO ST MKD (LA CO SUR CONT SYS TRAV STA ALTADENA F1)	CY 4530
BASELINE (1975)	1256.633	ROUND HD SPK 2FT E BCR @ SE COR LINCOLN AVE & ALTADENA DR 25FT S & 85FT E C/L INT	CY 4533
LACANADA (1975)	1239.340	ROUND HD SPK IN CB 7FT E OF END OF CB @ SE COR ALTADENA DR & CASITAS AVE 18FT S & 39FT E/O C/L INT MKD (AE 232)	CY 4534
LACANADA (1975)	1239.952	L&T N CB ALTADENA DR 27FT N/O C/L & 60FT E/O C/L CASITAS AVE	CY 4535
LACANADA (1975)	1222.712	L&BR NR W EDGE CONC DRWY TO HSE NO 729 MARIPOSA ST 22FT N C/L & 120FT E C/L CASITAS AVE	CY 4537
LACANADA (1975)	1197.376	L&BR NR W EDGE CONC WK TO HSE @ SE COR CASITAS AVE & HARRIET ST 33FT E & 49FT S C/L INT	CY 4538
LACANADA (1975)	1194.821	L&T NR E EDGE CONC PORCH TO HSE @ SW COR CASITAS AVE & HARRIET ST 66FT S & 58FT W/O C/L INT	CY 4539
LACANADA (1975)	1140.518	L&T CONC WK TO HSE NO 912 LEHIGH ST 57FT W/O C/L & 35FT N/O C/L KENT ST & N WINDSOR AVE MKD (BM)	CY 4667
LACANADA (1975)	1136.984	L&T CONC DRWY @ HSE NO 2603 N WINDSOR AVE 30FT W C/L & 125FT S C/L KENT ST MKD (BM)	CY 4668

QUAD-YEAR	ELEV	DESCRIPTION (INCLUDE QUAD AND YEAR IN DESCRIPTION)	BM NUMBER
LACANADA (1975)	1115.365	L&T E CB 2FT S/O C B 15FT E/O C/L N WINDSOR AVE 48FT N/O C/L W FIGUEROA DR	CY 4669
LACANADA (1975)	1113.993	ROUND HD SPK W CB 28FT W/O C/L N WINDSOR AVE 5FT N/O C/L PROD W FIGUEROA DR MKD ( AE 248 )	CY 4670
LACANADA (1975)	1100.253	ROUND HD SPK W CB 6FT N/O BCR 28FT W/O C/L N WINDSOR AVE 45FT N/O C/L W LA CANADA VERDUGO RD MKD ( AE 341 )	CY 4671
LACANADA (1975)	1099.213	RDBM TAG S CB 4FT E/O BCR 15FT S/O C/L LA CANADA VERDUGO RD 81FT W/O C/L N WINDSOR AVE	CY 4672
BASELINE (1975)	1133.451	CS MON IN WELL 8IN DN NR C/L INT LINCOLN AVE & FIGUEROA DR MKD (LA CO SUR TRAV STA ALTADENA E2)	CY 4683
BASELINE (1975)	1135.551	ROUND HD SPK E CB 2FT N BCR 27FT E C/L LINCOLN AVE 40FT N C/L FIGUEROA DR MKD (AE 242)	CY 4684
LACANADA (1975)	1342.147	L&T CONC WK TO HSE NO 2556 MONTROSE AVE 45FT S C/L & 73FT E C/L ROSEMONT AVE MKD (BM)	CY 4729
LACANADA (1975)	1323.453	CRESCENTA WATER CO BR MON @ NW COR MONTROSE AVE & BRIGGS AVE 75FT N & 20FT W/O C/L INT 17FT SLY BCR (USE POINT OF ARROW)	CY 4730
LACANADA (1975)	1317.955	RDMB TAG S CB 30FT E BCR 40FT S C/L MONTROSE AVE & 125FT E/O C/L FLORENCITA DR INT	CY 4731
LACANADA (1975)	1370.223	L&BN W END CONC HDWL FC CHANNEL 50FT N C/L FAIRWAY AVE 36FT E C/L ROSEMONT AVE MKD (BM)	CY 4740
LACANADA (1975)	1384.590	L&BN S CB 2FTS8 E BCR 20FT S C/L MAYFIELD AVE & 62FT E C/L ROSEMONT AVE MKD (BM)	CY 4741
LACANADA (1975)	1447.092	L&T CONC STEP @ HSE NO 2565 EVELYN ST 22FT N C/L & 36FT E C/L ROSEMONT AVE MKD (BM)	CY 4745
LACANADA (1975)	1465.061	L&T CONC WK @ HSE NO 2604 PROSPECT AVE 40FT W C/L ROSEMONT AVE MKD (BM)	CY 4746
LACANADA (1975)	1520.882	L&BN E CB 4FT S OUTLET OF DRAIN 20FT E ROSEMONT AVE & 120FT N C/L MARY ST MKD (BM)	CY 4749
LACANADA (1975)	1123.694	RDBM TAG SE COR CONC VALVE BOX 50FT N C/L HIGHLAND DR NR INT BERKSHIRE AVE	CY 4877
LACANADA (1975)	1123.850	L & BN CONC BASE LIGHT STD @ APPROX R/W INT HIGHLAND DR & BERKSHIRE AVE 18FT S & 20FT N C/L INT	CY 4878

02/07/79

LOS ANGELES COUNTY ROAD DEPARTMENT  
SURVEY SECTION

PAGE 6

QUAD-YEAR	ELEV	DESCRIPTION (INCLUDE QUAD AND YEAR IN DESCRIPTION)	BM NUMBER
LACANADA (1975)	1185.693	2IN IP IN WELL 8FT S C/L HIGHLAND DR & 65FT W C/L INT CORONA DR NR MAC DRWY TO HSE NO 500 HIGHLAND DR	CY 4880
LACANADA (1975)	1214.906	RDBM TAG N CB NR R/W INT DOVER RD & HIGHLAND DR 12FT N C/L DOVER RD & 17FT W APPROX C/L HIGHLAND DR	CY 4881
LACANADA (1975)	1214.844	L&T S CB 15FT W CB END 12FT S C/L DOVER RD & 100FT W APPROX C/L INT HIGHLAND DR	CY 4882
LACANADA (1975)	1266.233	L&T N CB HIGHLAND DR 7FT E BCR @ NE COR ALTA VISTA DR & HIGHLAND DR 15FT N & 55FT E C/L INT	CY 4883
LACANADA (1975)	1270.013	L&T W CB 1FT N BCR @ NW COR HIGHLAND DR & ALTA VISTA DR 15FT W & 36FT N C/L INT	CY 4884
LACANADA (1975)	1946.920	L&T N CB 4FT W BCR @ NE COR LA CRESCENTA AVE & HARMONY PL 25FT E & 1FT N C/L INT (TAN TIE TO C/L INT)	CY 4900
LACANADA (1975)	2130.508	RDBM TAG N CB 1FT W BC OF MARKRIDGE RD @ NW COR LA CRESCENTA AVE & MARKRIDGE RD 15FT N & 75FT W C/L INT	CY 4901
LACANADA (1975)	2066.867	L&T S CB 1FT W BCR @ SW COR MARKRIDGE RD & RAMSDELL AVE 15FT S & 42FT W C/L INT	CY 4904
LACANADA (1975)	2025.742	L&BN NR CTR E EDGE CONC COLLAR GRATING DROP INLET NR SE COR MARKRIDGE RD & PENNSYLVANIA AVE 48FT S & 16FT E/O C/L INT MKD (BM)	CY 4905
LACANADA (1975)	2027.570	RDBM TAG W CB 3FT S FUTURE BCR @ SW COR MARKRIDGE RD & PENNSYLVANIA AVE 38FT S & 18FT W C/L INT	CY 4906
LACANADA (1975)	1932.949	L&BN E CB 2FT S BCR @ NE COR PENNSYLVANIA AVE & FRANCIS AVE 36FT N & 24FT E/O C/L INT (BM 40 175)	CY 4907
LACANADA (1975)	1928.768	RDBM TAG S CB 1FT E BCR @ SE COR PENNSYLVANIA AVE & FRANCIS AVE 15FT S & 49FT E C/L INT	CY 4908
LACANADA (1975)	1833.754	RDBM TAG N CB 1FT W BCR @ NW COR PENNSYLVANIA AVE & ORANGE AVE 28FT N & 50FT W C/L INT	CY 4909
LACANADA (1975)	1829.475	RDBM TAG S CB 2FT W BCR @ SW COR PENNSYLVANIA AVE & ORANGE AVE 28FT S & 40FT W C/L INT	CY 4910
LACANADA (1975)	1934.668	L&T IN NELY COR CONC APRON OF DRWY TO HSE @ NE COR RAMSDELL AVE & FRANCIS AVE 60FT N & 30FT E/O C/L INT MKD (BM)	CY 4912

QUAD-YEAR	ELEV	DESCRIPTION (INCLUDE QUAD AND YEAR IN DESCRIPTION)	BM NUMBER
LACANADA (1975)	1449.518	L&SPK CONC CB @ BCR 15FT S & 46FT E/O C/L INT FLANDERS RD & ANGELES CREST HWY SERVICE RD	CY 4915
LACANADA (1975)	1450.627	RDBM TAG CONC CB 15FT N & 22FT E C/L INT FLANDERS RD & ANGELES CREST HWY SERVICE RD	CY 4916
LACANADA (1975)	1668.619	L&SPK CONC CB 58FT W BCR & 18FT N & 100FT W C/L INT HASKELL ST & VISTA DEL VALLE RD	CY 4917
LACANADA (1975)	1667.086	RDBM TAG CONC CB 46FT W BCR 18FT S & 100FT W/O C/L INT HASKELL ST & VISTA DEL VALLE RD	CY 4918
BASELINE (1975)	1304.130	CS MON IN WELL 1FT E C/L LINCOLN AVE & 8FT S C/L LOMA ALTA DR MKD (TRA STA MOUNT LOWE E 12 RE 2177 1940)	CY 5077
BASELINE (1975)	1303.160	L&T NR N END CONC WK TO HSE NO 748 31FT S C/L LOMA ALTA DR 65FT E C/L LINCOLN AVE	CY 5078
LACANADA (1975)	1689.705	RDBM TAG N CB 1FT E BCR @ NE COR VISTA DEL VALLE RD & VISTA MIGUEL DR 18FT N & 43FT E C/L INT	CY 5116
LACANADA (1975)	1692.126	RDBM TAG S CB 1FT W BCR @ SW COR VISTA DEL VALLE RD & VISTA MIGUEL DR 18FT S & 43FT W C/L INT	CY 5117
LACANADA (1975)	1702.689	RDBM TAG S CB 1FT E BCR @ SE COR VISTA DEL VALLE RD & LA CANADA BLVD 18FT S & 33FT E C/L INT	CY 5118
LACANADA (1975)	1705.615	L&BN N CB 1FT E BCR @ NE COR VISTA DEL VALLE RD & LA CANADA BLVD 18FT N & 43FT E C/L INT MKD (BM 51 16)	CY 5119
LACANADA (1975)	1775.746	RDBM TAG IN CONC BLOCK NR BC CB 22FT N C/L PROD EL VAGO ST & 18FT E C/L LA CANADA BLVD	CY 5120
LACANADA (1975)	1775.315	RDBM TAG N CB 15FT E BCR @ NE COR EL VAGO ST & JOURNEYS END DR 18FT N/O & 64FT E/O C/L INT	CY 5122
LACANADA (1975)	1778.884	RDBM TAG N CB EL VAGO ST 3FT W BCR 18FT N C/L ON C/L PROD JOURNEYS END DR	CY 5123
LACANADA (1975)	1796.312	RDBM TAG N CB EL VAGO ST @ NE COR EL VAGO ST & ALTA CANYADA RD 55FT W/O C/L DRWY TO HSE NO 1447	CY 5124
LACANADA (1975)	1795.585	RDBM TAG W CB ALTA CANYADA RD 20FT W C/L & 1FT N C/L PROD EL VAGO ST 18FT S DR TO HSE NO 5149	CY 5125
LACANADA (1975)	1874.432	L&T E CB NR CROSS GUTTER 48FT N C/L ALTA CANYADA RD & 15FT E C/L LINDA VISTA DR MKD (BM)	CY 5126

QUAD-YEAR	ELEV	DESCRIPTION (INCLUDE QUAD AND YEAR IN DESCRIPTION)	BM NUMBER
LACANADA (1975)	1881.166	RDBM TAG N CB 5FT NW BCR ALTA CANYADA RD & LINDA VISTA DR 20FT N & 57FT W C/L INT	CY 5127
LACANADA (1975)	1834.552	CO ENG TAG &L S CB 1FT W BCR @ SW COR FAIRMOUNT AVE & HILLARD AVE 20FT S & 36FT W/O C/L INT	CY 5129
LACANADA (1975)	1798.488	RDBM TAG W CB 4FT N FUTURE BCR @ NW COR JESSEN DR & PALM DR 34FT N & 15FT W C/L INT	CY 5130
LACANADA (1975)	1789.360	RE TAG NO 1216 IN CONC 6FT W BCR @ SW COR JESSEN DR & PALM DR 15FT S & 70FT W C/L INT	CY 5131
LACANADA (1975)	1794.001	SPK&W 6IN DIA CONC POST 20FT S C/L MAC JESSEN DR 83FT SE C/L HALL CYN RD	CY 5132
LACANADA (1975)	1789.499	L&T BRICK CB E SIDE HALL CANYON RD 33FT S C/L MAC JESSEN DR MKD (BM)	CY 5133
LACANADA (1975)	1760.480	RDBM TAG N CB 1FT E BCR @ NE COR LOS AMIGOS ST & CASTLE RD 12FT N 42FT E C/L INT	CY 5134
LACANADA (1975)	1760.669	RDBM TAG W CB 20FT OFF C/L CASTLE RD & 3FT N C/L PROD LOS AMIGOS ST	CY 5135
LACANADA (1975)	1834.138	RDBM TAG N CB 1FT E BCR @ NE COR CASTLE RD & ESCALANTE RD 15FT N & 42FT E C/L INT	CY 5136
LACANADA (1975)	1836.340	L&T S CB 15FT OFF C/L CASTLE RD & ON C/L PROD ESCALANTE RD MKD (BM)	CY 5137
LACANADA (1975)	1904.140	L&BR S CB NR E P/L HSE NO 5293 15FT S C/L CASTLE RD 122FT E/O C/L OCEAN VIEW BLVD	CY 5138
LACANADA (1975)	1907.513	RDBM TAG W CB 18FT W C/L OCEAN VIEW BLVD & 20FT N C/L PROD CASTLE RD	CY 5139
LACANADA (1975)	1865.117	L&T N CB @ BCR @ NE COR SAN GORGONIO RD & OCEAN VIEW BLVD 18FT N & 54FT E/O C/L INT MKD (BM)	CY 5140
LACANADA (1975)	1864.406	L&T W CB 20FT OFF C/L OCEAN VIEW BLVD & ON C/L PROD SAN GORGONIO RD MKD (BM)	CY 5141
LACANADA (1975)	1917.841	RDBM TAG E CB BRIGGS AVE 1FT S BCR @ SE COR HENRIETTA AVE 21FT E & 42FT S C/L INT	CY 5653
LACANADA (1975)	1922.947	RDBM TAG E CB BRIGGS AVE 1FT N BCR @ NE COR HENRIETTA AVE 21FT E & 42FT N C/L INT	CY 5654
LACANADA (1975)	2027.155	RDBM TAG E CB BRIGGS AVE 1FT N BCR @ NE COR PICKENS CN RD & BRIGGS AVE 21FT E & 53FT N C/L INT	CY 5655

02/07/79

LOS ANGELES COUNTY ROAD DEPARTMENT  
SURVEY SECTION

PAGE 9

QUAD-YEAR	ELEV	DESCRIPTION (INCLUDE QUAD AND YEAR IN DESCRIPTION)	BM NUMBER
LACANADA (1975)	2035.420	RDBM TAG W CB BRIGGS AVE 12FT S END OF CB 21FT W C/L BRIGGS AVE & 150FT N C/L PROD PICKENS CN RD	CY 5656
LACANADA (1975)	2083.409	RDBM TAG CONC SLAB 3FT W PP NO 563573E 19FT E C/L BRIGGS AVE & 36FT S C/L PROD OLIVE AVE	CY 5657
BASELINE (1975)	1220.289	SPK 4FT E BCR @ SE COR LINCOLN AVE & MENDOCINO ST 62FT E 22FT S C/L INT MKD (AE 237)	CY 6505
BASELINE (1975)	1254.285	CS MON @ C/L INT LINCOLN AVE & ALTADENA DR	CY 6506
BASELINE (1975)	1285.143	L&T IN CTR CONC DR TO HSE NO 3180 LINCOLN AVE 38FT E & 130FT S C/L PALM ST	CY 6507
LACANADA (1975)	1453.275	SPK IN SW COR C B 175FT E & 41FT S/O C/L INT FOOTHILL BLVD & EL CAMINO CORTO TO N	CY 6557
LACANADA (1975)	1496.803	RDBM TAG 5FT W BCR @ NW COR FOOTHILL BLVD & CASTLE RD 79FT W & 40FT N/O C/L INT	CY 6558
LACANADA (1975)	1392.593	RDBM TAG IN HDWL OF CONC CHANNEL 213FT E & 45FT N C/L INT MONTROSE AVE & PENNSYLVANIA AVE	CY 6561
LACANADA (1975)	1560.069	L&T CTR CB RET @ SE COR 51FT E & 26FT S/O C/L INT ANGELES CREST HWY & GREEN LANE	CY 6563
LACANADA (1975)	1563.349	L&T CTR CB RET @ NW COR 27FT N & 47FT W/O C/L INT ANGELES CREST HWY & GREEN LANE	CY 6564
LACANADA (1975)	1792.126	FC BR DISK IN CONC MON 6IN UP 1FT W OF W CB @ NW COR LOS AMIGOS ST & LA FOREST DR 1FT S/O BCR 20FT W & 34FT N/O C/L INT MKD ( RW POT REF 10 1937 )	CY 6569
LACANADA (1975)	1602.957	L&T E CB 0.5FT S END @ SE COR OCEAN VIEW BLVD & CROSS ST 36FT S & 20FT E C/L INT	CY 6571
LACANADA (1975)	1603.001	RDBM TAG W CB 1FT S/O END 36FT S & 20FT W/O C/L INT OCEAN VIEW BLVD & CROSS ST	CY 6572
LACANADA (1975)	1693.328	RDBM W CB 20FT W/O C/L OCEAN VIEW BLVD & 0.2MI S/O LOS AMIGOS ST (NR PP NO 1049522-1FT N/O END CB )	CY 6573
LACANADA (1975)	1700.208	L&BN W CB OCEAN VIEW BLVD NR SLY PL OF HSE NO 4935 0.2MI S LOS AMIGOS ST MKD (BM)	CY 6574
LACANADA (1975)	1775.292	LS TAG S CB 1FT W BCR @ SW COR OCEAN VIEW BLVD & LOS AMIGOS ST 14FT S & 47FT W/O C/L INT MKD ( LS 2602 )	CY 6575

QUAD-YEAR	ELEV	DESCRIPTION (INCLUDE QUAD AND YEAR IN DESCRIPTION)	BM NUMBER
LACANADA (1975)	1776.487	LS TAG IN N CB 1FT W BCR @ NW COR OCEAN VIEW BLVD & LOS AMIGOS ST 14FT N & 47FT W/O C/L INT MKD (LS 2602)	CY 6576
LACANADA (1975)	1641.448	RDBM TAG S CB 1FT W BCR @ SW COR BRIGGS AVE & FAIRMOUNT AVE 20FT S & 45FT W C/L INT	CY 6577
LACANADA (1975)	1644.833	BT SPK N CB @ BCR @ NW COR BRIGGS AVE & FAIRMOUNT AVE 20FT N & 45FT W C/L INT	CY 6578
LACANADA (1975)	1761.650	L&BN CONC FTG OF BLOCK WL @ NW COR BRIGGS AVE & LOS AMIGOS ST 25FT N & 20FT W C/L INT MKD (BM)	CY 6579
LACANADA (1975)	1956.264	RDBM TAG N CB 1FT W END OF CB 35FT W & 17FT N C/L INT ROCKDELL ST & ROSEMONT AVE	CY 6581
LACANADA (1975)	1955.698	RDBM TAG S CB 1FT W BCR @ SW COR ROCKDELL ST & ROSEMONT AVE 17FT S & 45FT W C/L INT	CY 6582
LACANADA (1975)	1867.082	RDBM TAG E CB 5FT N BCR @ NE COR ROSEMONT AVE & FRANCES ST 46FT N & 20FT E C/L INT	CY 6583
LACANADA (1975)	1860.726	RDBM TAG E CB 5FT S BCR @ SE COR ROSEMONT AVE & FRANCES ST 46FT S & 20FT E C/L INT	CY 6584
LACANADA (1975)	2129.743	RDBM TAG SE COR BRIDGE B 1301 3FT W/O E END 128 FT E & 13FT S C/L INT MARKRIDGE RD & PINE CONE RD	CY 6585
LACANADA (1975)	1753.029	RD HD SPK&L N CB 2FT E BCR @ NE COR PENNSYLVANIA AVE & EL CAMINITO ST 1FT N & 34FT E C/L INT	CY 6587
LACANADA (1975)	1749.198	RDBM TAG S CB 1FT E FUTURE BCR @ SE COR PENNSYL- VANIA AVE & EL CAMINITO ST 18FT S & 77FT E C/L INT	CY 6588
LACANADA (1975)	1677.796	BT SPK N CB 2FT W/O BCR @ NW COR 98FT WLY C/L PENNSYLVANIA AVE & 18FT SLY C/L LOS OLIVOS LANE	CY 6589
LACANADA (1975)	1671.990	RDBM TAG S CB 3FT E FUTURE BCR @ SE COR PENN- SYLVANIA AVE & LOS OLIVOS LANE 20FT S & 97FT E C/L INT	CY 6590
LACANADA (1975)	1467.432	S&L IN SLY CB 5FT WLY BCR @ SWLY COR 58FT WLY C/L PENNSYLVANIA AVE & 20FT SLY C/L ALTURA AVE MKD (BM)	CY 6592
LACANADA (1975)	1412.821	RDBM TAG N CB 1FT E BCR @ NE COR COMMONWEALTH AVE & LYNN HAVEN LANE 33FT E & 18FT N C/L INT	CY 6593
LACANADA (1975)	1417.106	RD HD SPK&L S CB 2FT W BCR @ SW COR COMMONWEALTH AVE & LYNN HAVEN LANE 43FT W & 18FT S C/L INT	CY 6594



QUAD-YEAR	ELEV	DESCRIPTION (INCLUDE QUAD AND YEAR IN DESCRIPTION)	BM NUMBER
LACANADA (1975)	1091.428	USC & GS BR DISC IN S VERT WALL SW COR PUMP HSE 1.5FT UP 38FT E/O CTR PARKING LOT RD TO JPL 0.2MI N/O INT W VENTURA ST & N WINDSOR AVE 34FT NWLY PP NO 16807 MP	CY 6600
LACANADA (1975)	1090.647	RDBM TAG TOP OF ROCK WALL 33FT E/O CTR PARKING LOT RD TO JPL 0.2MI N/O INT W VENTURA ST & N WINDSOR AVE	CY 6601
LACANADA (1975)	1068.413	RDBM TAG IN CONC BASE FENCE POST W SIDE PUMP HSE 5TH POST S OF NW COR 26FT NELY PP NO 15974MP APPROX 300FT SWLY INT W VENTURA ST & WINDSOR AVE	CY 6602
LACANADA (1975)	1263.095	RDBM TAG S CB 1FT W C B 96FT E & 24FT S APPROX C/L INT HIGHLAND DR & CHEVY CHASE DR	CY 6605
LACANADA (1975)	1263.174	RDBM TAG W CB 3FT N C B 99FT N & 18FT W APPROX C/L INT HIGHLAND DR & CHEVY CHASE DR	CY 6606
LACANADA (1975)	1265.757	RDBM TAG E CB 1FT S/O CB END 34FT S & 9FT E/O APPROX C/L INT CHEVY CHASE DR & DURHAM PL	CY 6607
LACANADA (1975)	1267.961	L&BN W CB 1FT S BCR 41FT S & 10FT W APPROX C/L INT CHEVY CHASE DR & WINDSOR PLACE MKD (BM)	CY 6609
LACANADA (1975)	1262.952	RDBM TAG @ S END C B 20FT E & 25FT N APPROX C/L INT CHEVY CHASE DR & STRATFORD DR	CY 6610
LACANADA (1975)	1235.837	L&BN S SIDE OF C B @ NW COR CHEVY CHASE DR & FLINTRIDGE AVE 30FT W & 20FT N/O C/L INT MKD ( BM )	CY 6611
LACANADA (1975)	1229.132	RDBM TAG N END HDWL 110FT N/O C/L FLINTRIDGE AVE & 32FT W C/L CHEVY CHASE DR	CY 6612
LACANADA (1975)	1208.570	RDBM TAG E CB 3FT S BCR @ SE COR CHEVY CHASE DR & BERKSHIRE AVE 56FT S & 20FT E C/L INT	CY 6613
LACANADA (1975)	1209.978	PK&L W CB 2.5FT N C/L PROD OF BERKSHIRE AVE & 18FT W/O C/L CHEVY CHASE DR	CY 6614
LACANADA (1975)	1199.580	L&T E CB APPROX C/L PROD DESCANSO DR 14FT E C/L CHEVY CHASE DR	CY 6615
LACANADA (1975)	1203.097	BT SPK W CB 20FT N BCR @ NW COR CHEVY CHASE DR & DESCANSO DR 15FT W & 96FT N/O C/L INT MKD ( W18)	CY 6616
LACANADA (1975)	1245.300	L&BN W CB 1FT N/O BCR @ NW COR DESCANSO DR & PADRES TRAIL 55FT N & 28FT W C/L INT	CY 6617

02/07/79

LOS ANGELES COUNTY ROAD DEPARTMENT  
SURVEY SECTION

PAGE 12

QUAD-YEAR	ELEV	DESCRIPTION (INCLUDE QUAD AND YEAR IN DESCRIPTION)	BM NUMBER
LACANADA (1975)	1246.539	FC TAG E CB 62FT N & 28FT E C/L INT DESCANSO DR & PADRES TRAIL	CY 6618
LACANADA (1975)	1274.660	L&BR W CB 1FT S/O BCR @ SW COR DESCANSO DR & ENCINAS DR 52FT S & 28FT W C/L INT	CY 6619
LACANADA (1975)	1278.719	RDBM TAG E CB 7FT N BCR @ NE COR DESCANSO DR & ENCINAS DR 64FT N & 28FT E C/L INT	CY 6620
LACANADA (1975)	1297.876	BT SPK&L S CB 4FT E/O C/L PROD FAIRLAWN DR & 28FT S/O C/L DESCANSO DR	CY 6621
LACANADA (1975)	1300.248	RDBM TAG N CB 1FT W BCR @ NW COR DESCANSO DR & FAIRLAWN DR 28FT N & 54FT W C/L INT	CY 6622
LACANADA (1975)	1350.526	RDBM TAG W CB 3FT S BCR @ SW COR DESCANSO DR & VERDUGO RD 60FT S & 28FT W C/L INT	CY 6623
LACANADA (1975)	1350.038	L&T E CB 0.5FT S BCR @ SE COR DESCANSO DR & VERDUGO RD 60FT S & 28FT E C/L INT	CY 6624
BASELINE (1975)	1312.934	L&CS TAG IN E CB LINCOLN AVE 29FT S & 20FT E/O C/L INT OF CANYON CREST RD	CY 7683
BASELINE (1975)	1314.492	L&CS TAG IN E CB LINCOLN AVE 20FT E/O C/L LINCOLN AVE ON CANYON CREST RD C/L PROD	CY 7684
BASELINE (1975)	1365.611	RD MON 8IN DN IN WELL ON PI LINCOLN AVE & 900FT N/O C/L LOMA ALTA AVE	CY 7685
LACANADA (1975)	1082.450	RDBM IN WELL 8IN DN @ C/L INT WOODBURY RD & CASITAS AVE MKD (LACO RD 1966)	CY 7706
LACANADA (1975)	1083.567	RDBM TAG 48FT E BCR @ SE COR CASITAS AVE & WOODBURY RD 40FT S & 95FT E C/L INT	CY 7707
BASELINE (1975)	1085.502	RDBM IN WELL @ P.I. OF WOODBURY RD 200FT W C/L LINCOLN AVE MKD (LACORD 1956)	CY 7708
BASELINE (1975)	1087.905	RDBM TAG W CB 2FT N BCR @ NW COR LINCOLN AVE & WOODBURY RD 100FT N & 30FT W C/L INT	CY 7709
LACANADA (1975)	1338.622	L & T W CB OAKWOOD AVE 20FT W C/L & 18FT N C/L PROD KNIGHT WAY	CY 7712
LACANADA (1975)	1339.559	L&T E CB 1FT N/O BCR @ NE COR OAKWOOD AVE & KNIGHT WAY 20FT E & 52FT N/O C/L INT	CY 7713
LACANADA (1975)	1844.710	RDBM TAG E CB 1FT N BCR @ NE COR BRIGGS AVE & ORANGE COVE AVE 48FT N & 20FT E C/L INT	CY 7715

QUAD-YEAR	ELEV	DESCRIPTION (INCLUDE QUAD AND YEAR IN DESCRIPTION)	BM NUMBER
LACANADA (1975)	1836.046	RDBM TAG E CB 1FT S BCR @ SE COR BRIGGS AVE & ORANGE COVE AVE 48FT S & 20FT E C/L INT	CY 7716
LACANADA (1975)	1167.973	L & BN 2FT S C B @ NE COR VENTURA ST & STERLING PL 46FT N & 13FT E/O C/L INT MKD ( BM )	CY 7717
LACANADA (1975)	1167.910	SQ SPK 5FT N END CB @ NW COR VENTURA ST & STERLING PL 36FT N & 13FT W/O C/L INT MKD ( BM 51 )	CY 7718
LACANADA (1975)	1946.599	LACE TAG IN S CB 3FT E BCR 1FT S & 25FT W C/L INT LA CRESCENTA AVE & HARMONY PL	CY 7727
LACANADA (1975)	1083.456	RDBM TAG IN N CB @ W END C B 44FT N & 86FT E/O C/L INT WOODBURY RD & WINDSOR AVE	CY 9542
LACANADA (1975)	1081.986	RDBM TAG S CB 1FT W/O BCR @ SW COR WOODBURY RD & WINDSOR AVE 44FT S & 85FT W/O C/L INT	CY 9543
LACANADA (1975)	1185.369	RDBM TAG IN GRANITE LEDGE 18IN ABOVE EDGE OF ROAD 24FT S & 40FT E/O APPROX C/L INT HIGHLAND DR & CORONA DR	CY 9544
LACANADA (1975)	1496.953	RDBM TAG 1FT E/O BCR @ NE COR FOOTHILL BLVD & OCEAN VIEW BLVD 40FT N & 40FT E/O C/L INT	CY 9545
LACANADA (1975)	1271.590	RDBM TAG IN CB 1FT S/O BCR @ SE COR 32FT S & 20FT E/O C/L INT OAKWOOD AVE & HOUSEMAN ST	CY 9546
LACANADA (1975)	1234.881	RDBM TAG IN CB @ NW COR 85FT N & 20FT W/O C/L INT OAKWOOD ST & FOOTHILL BLVD	CY 9547
LACANADA (1975)	1220.466	RDBM TAG IN S END C B @ NW COR 28FT N & 20FT W/O C/L INT N CASITAS & W MARIPOSA ST	CY 9548
LACANADA (1975)	1526.611	RDBM TAG IN N CB 5FT W/O BCR @ NW COR FOOTHILL BLVD & BRIGGS AVE 40FT N & 48FT W/O C/L INT	CY 9952
LACANADA (1975)	2069.679	RDBM TAG IN SLY CB 5FT ELY BCR @ SE COR MARKRIDGE RD & RAMSDELL AVE 18FT SLY & 73FT ELY C/L INT	CY 9953
LACANADA (1975)	1795.112	L&T IN W CB 5FT N/O BCR @ SW COR ROSEMONT AVE & ORANGE AVE 42FT SLY & 22FT WLY APPROX C/L INT	CY 9954
LACANADA (1975)	1798.240	L&T IN SLY CB 1FT E/O BCR @ SE COR ROSEMONT AVE & WHITTIER DR 47FT ELY & 15FT SLY APPROX C/L INT	CY 9955
LACANADA (1975)	2095.307	RDBM TAG IN S CB 1FT W/O BCR @ SW COR BRIGGS AVE & SHIELDS AVE 15FT SLY & 47FT WLY C/L INT TO WEST	CY 9956

