



2004 Foothill Fire

2008 Sayer Fire

1991 11 26 San Fernando Fire









2008 10 13 Sesnon Fire

1988 12 09 Sesnon Fire

1999 Sesnon Fire

1994 06 25 Porter Ranch Fire

Legend

-  Saddle Ridge Fire Boundary
- Fires in Past**
-  2008 10 13 Sesnon Fire
-  2008 Sayer Fire
-  2004 Foothill Fire
-  1999 Sesnon fire
-  1994 06 25 Porter Ranch fire
-  1991 11 26 San Fernando Fire
-  1988 12 09 Sesnon Fire

Notes:
 FOR EMERGENCY PLANNING ONLY
 Due to the method, procedure, and assumptions used to develop the mudflow areas, the limits of mudflow shown are approximate and should be used as a guideline for planning purposes. Actual mudflow areas will depend on actual storm conditions and may differ from the areas shown on the map. We make no warranties in relation to any future mudflow events.



DATE
12/02/19

Prepared by
Schung

**Saddle Ridge Fire
 History Map**
 Burned Area: +/- 8,799 Acres
 DATE OF FIRE: 10/10/2019

